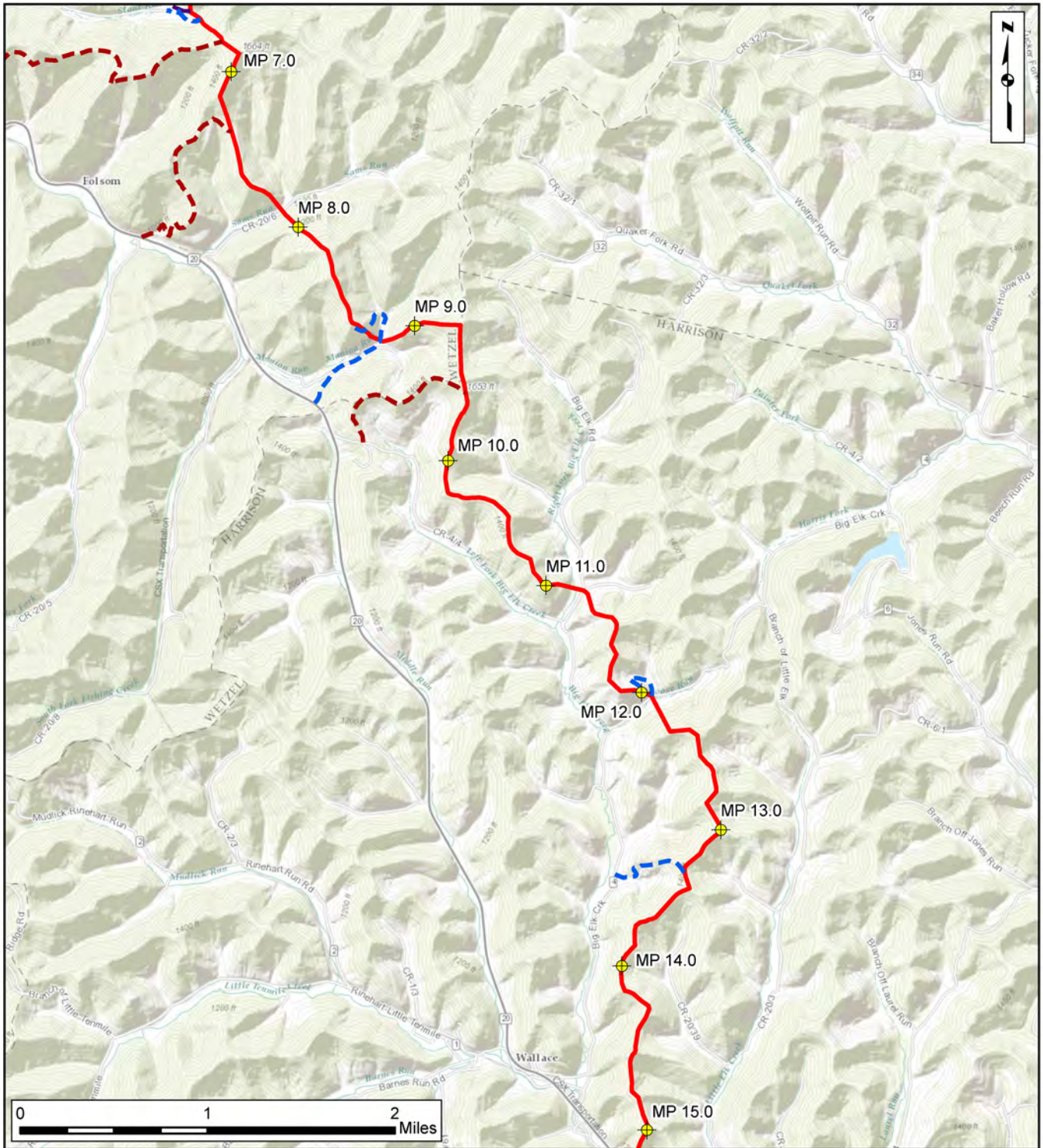


**APPENDIX B**

**Project Maps**

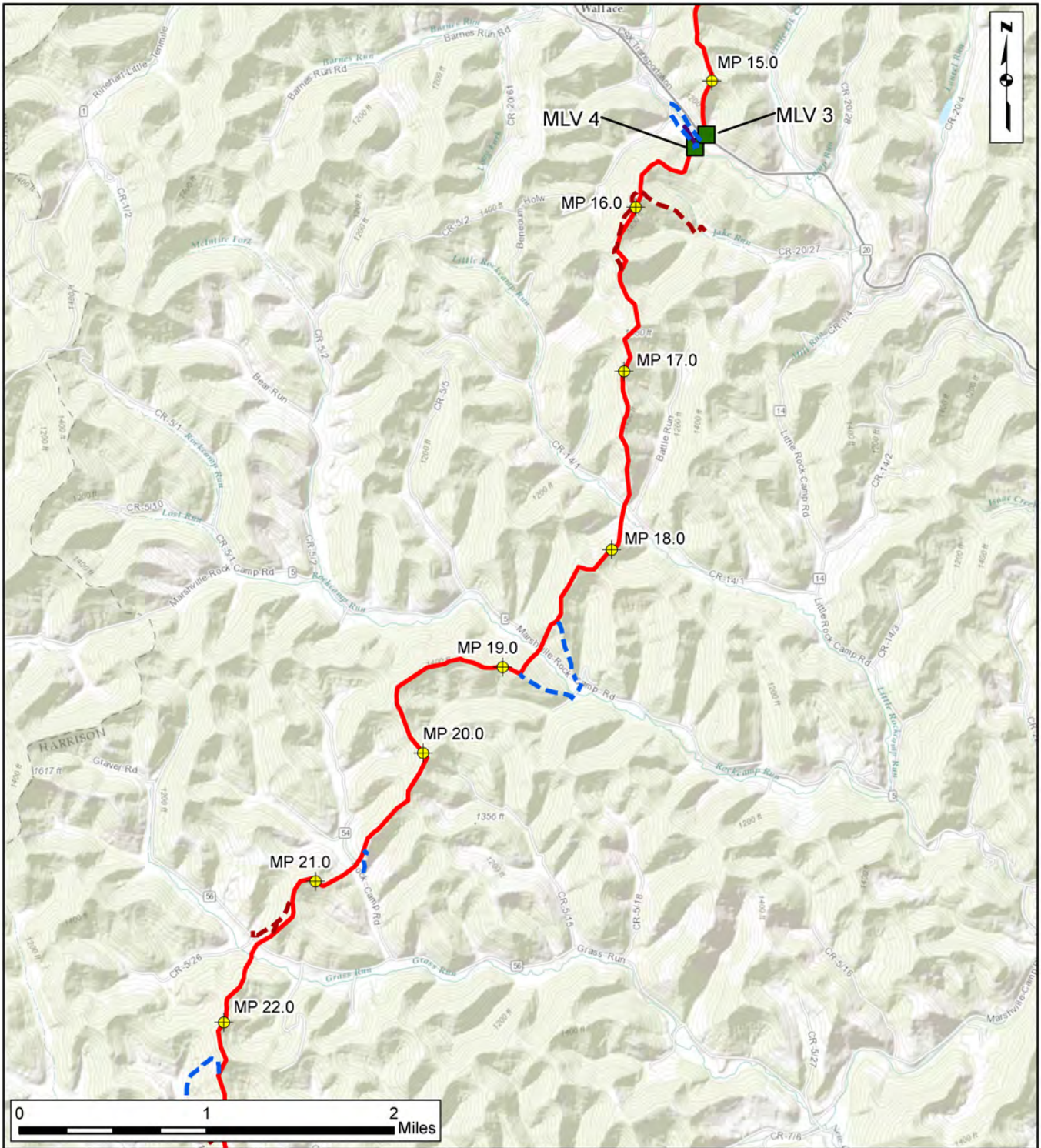
*This page intentionally left blank*





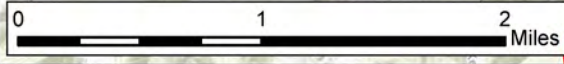
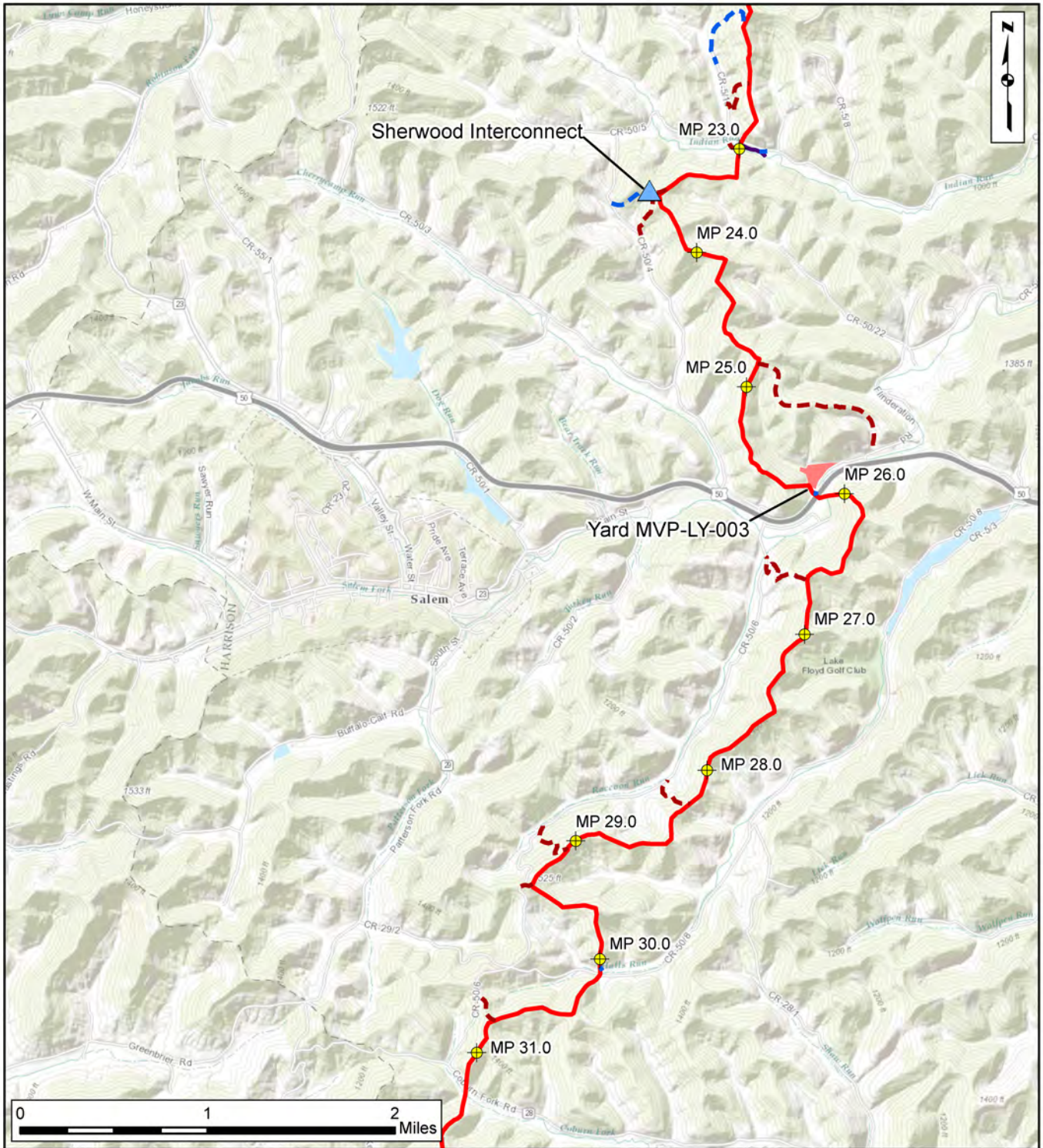
	Milepost		Mainline Valve
	Proposed Pipeline Route		Proposed Compressor Station Location
	Meter Station/Interconnect		Cathodic Protection Groundbed
	Permanent Access		Yard
	Temporary Access		
	Gas Tap		

**Appendix B**  
**Mountain Valley & Equitrans Expansion Projects**  
 Project Overview Map  
 Page 2 of 51



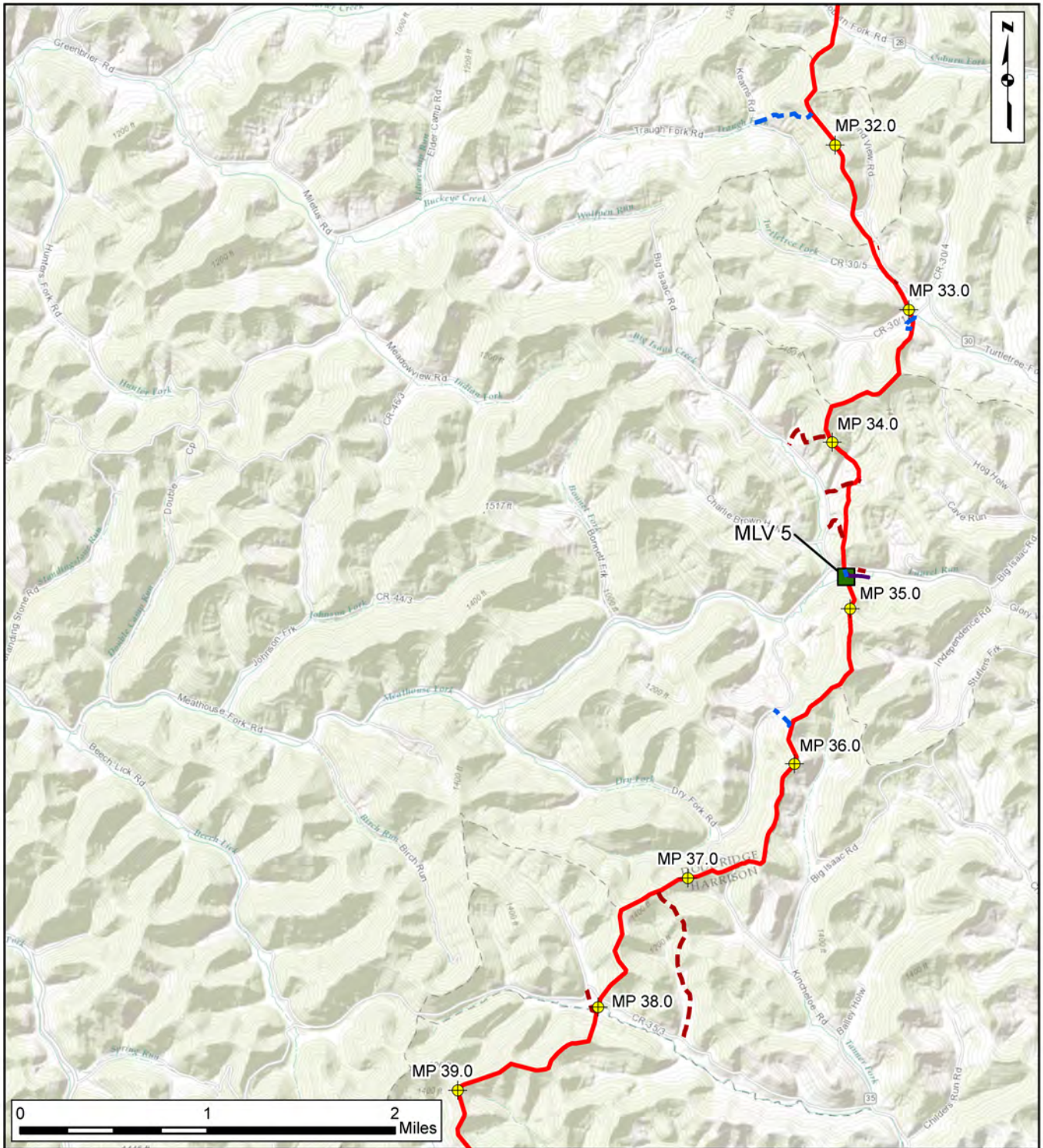
- |                            |                                      |
|----------------------------|--------------------------------------|
| Milepost                   | Mainline Valve                       |
| Proposed Pipeline Route    | Proposed Compressor Station Location |
| Meter Station/Interconnect | Cathodic Protection Groundbed        |
| Permanent Access           | Yard                                 |
| Temporary Access           |                                      |
| Gas Tap                    |                                      |

**Appendix B**  
**Mountain Valley & Equitrans Expansion Projects**  
 Project Overview Map  
 Page 3 of 51



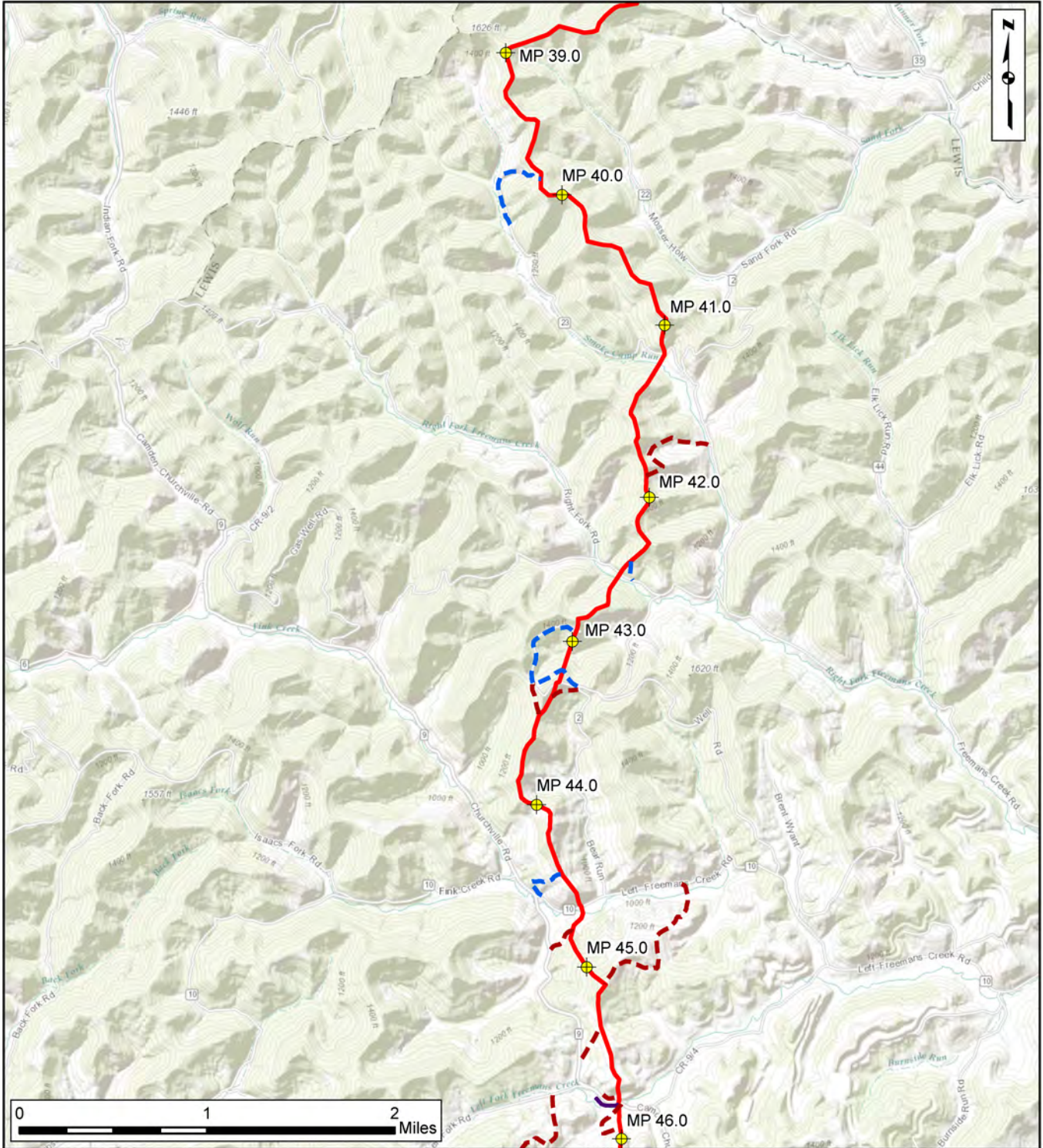
Milepost	Mainline Valve
Proposed Pipeline Route	Proposed Compressor Station Location
Meter Station/Interconnect	Cathodic Protection Groundbed
Permanent Access	Yard
Temporary Access	
Gas Tap	

**Appendix B**  
**Mountain Valley & Equitrans Expansion Projects**  
 Project Overview Map  
 Page 4 of 51



	Milepost		Mainline Valve
	Proposed Pipeline Route		Proposed Compressor Station Location
	Meter Station/Interconnect		Cathodic Protection Groundbed
	Permanent Access		Yard
	Temporary Access		
	Gas Tap		

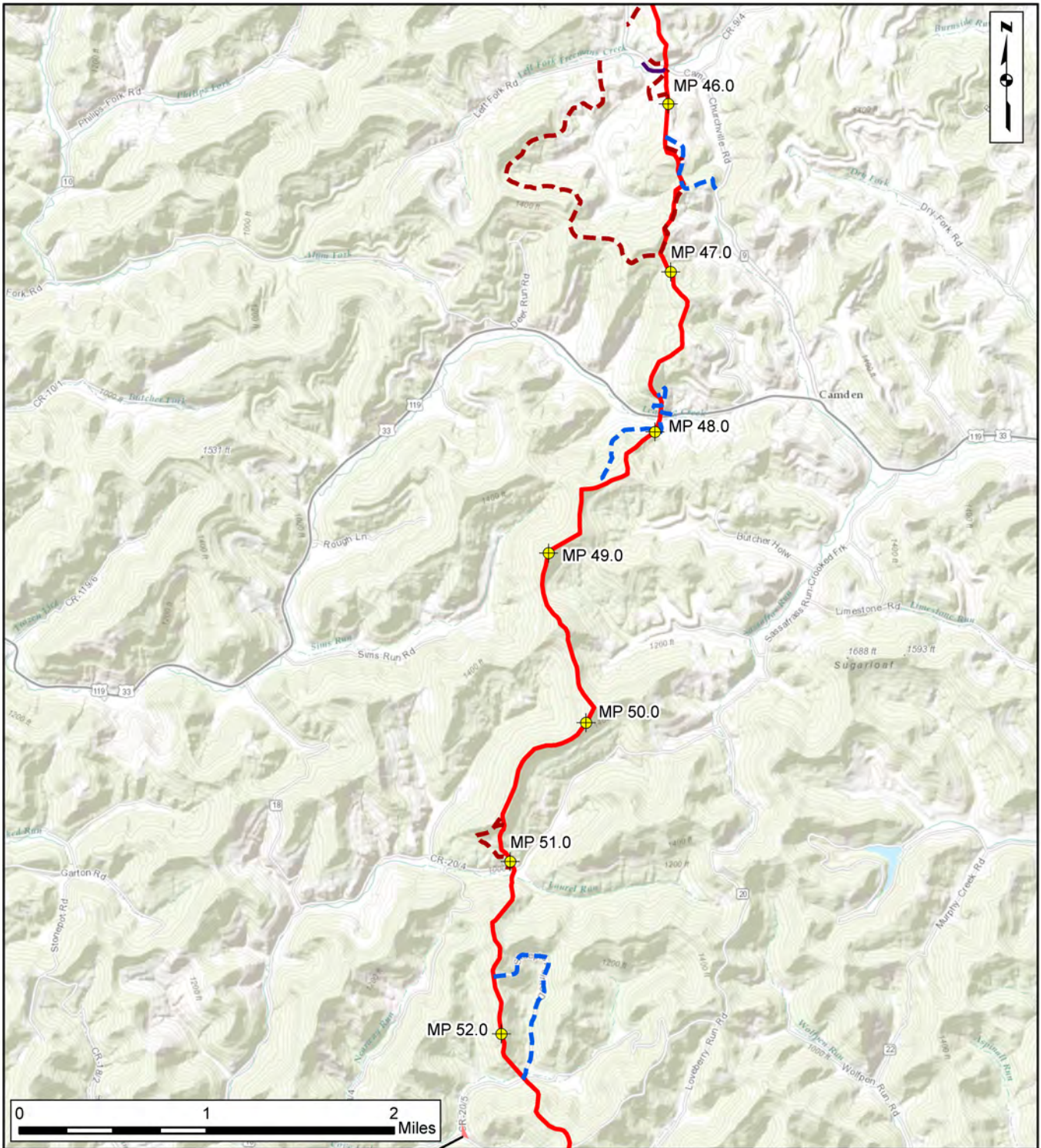
**Appendix B**  
**Mountain Valley & Equitrans Expansion Projects**  
 Project Overview Map  
 Page 5 of 51



	Milepost		Mainline Valve
	Proposed Pipeline Route		Proposed Compressor Station Location
	Meter Station/Interconnect		Cathodic Protection Groundbed
	Permanent Access		Yard
	Temporary Access		Gas Tap


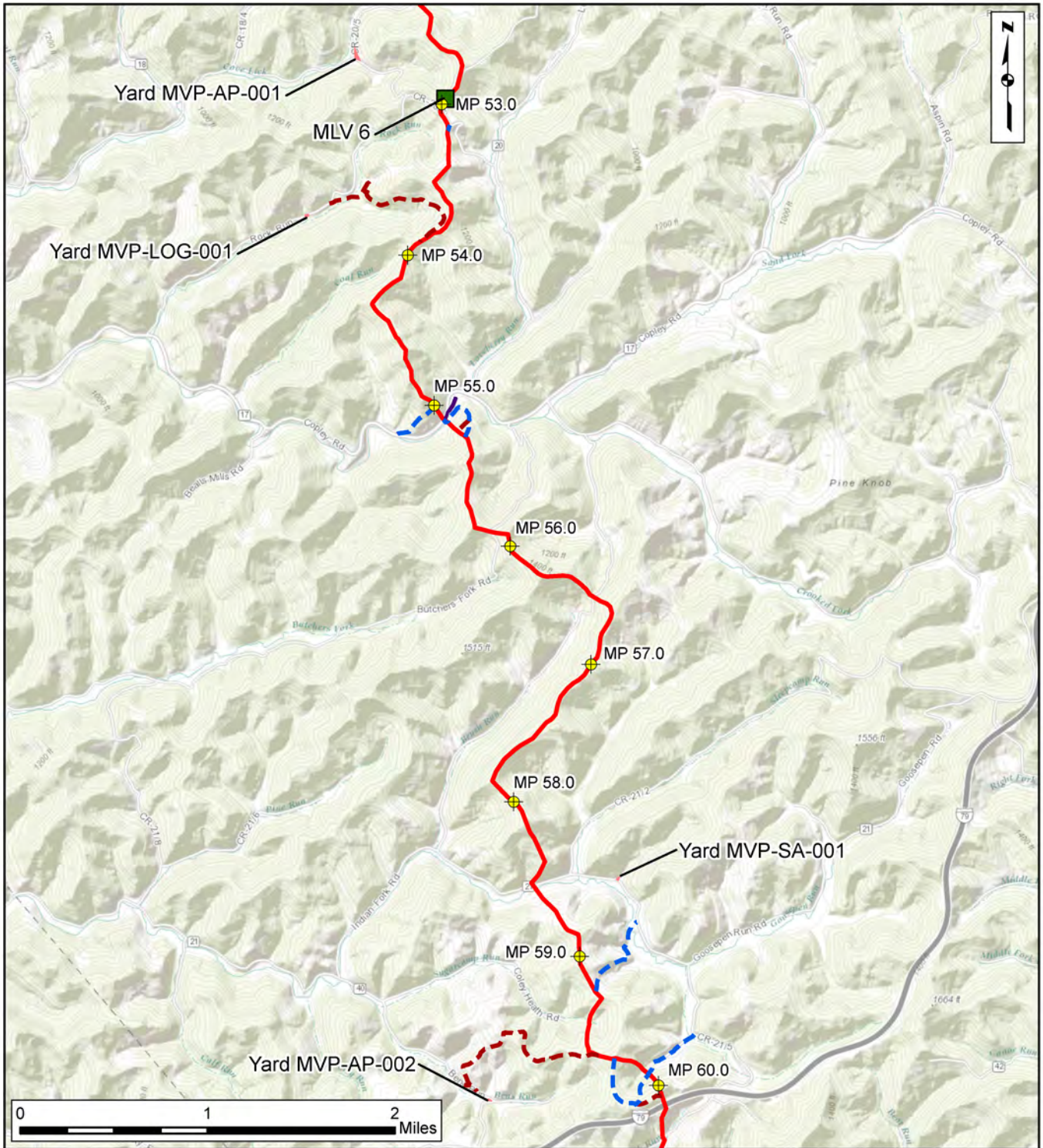
**Appendix B**  
**Mountain Valley & Equitrans Expansion Projects**  
 Project Overview Map  
 Page 6 of 51





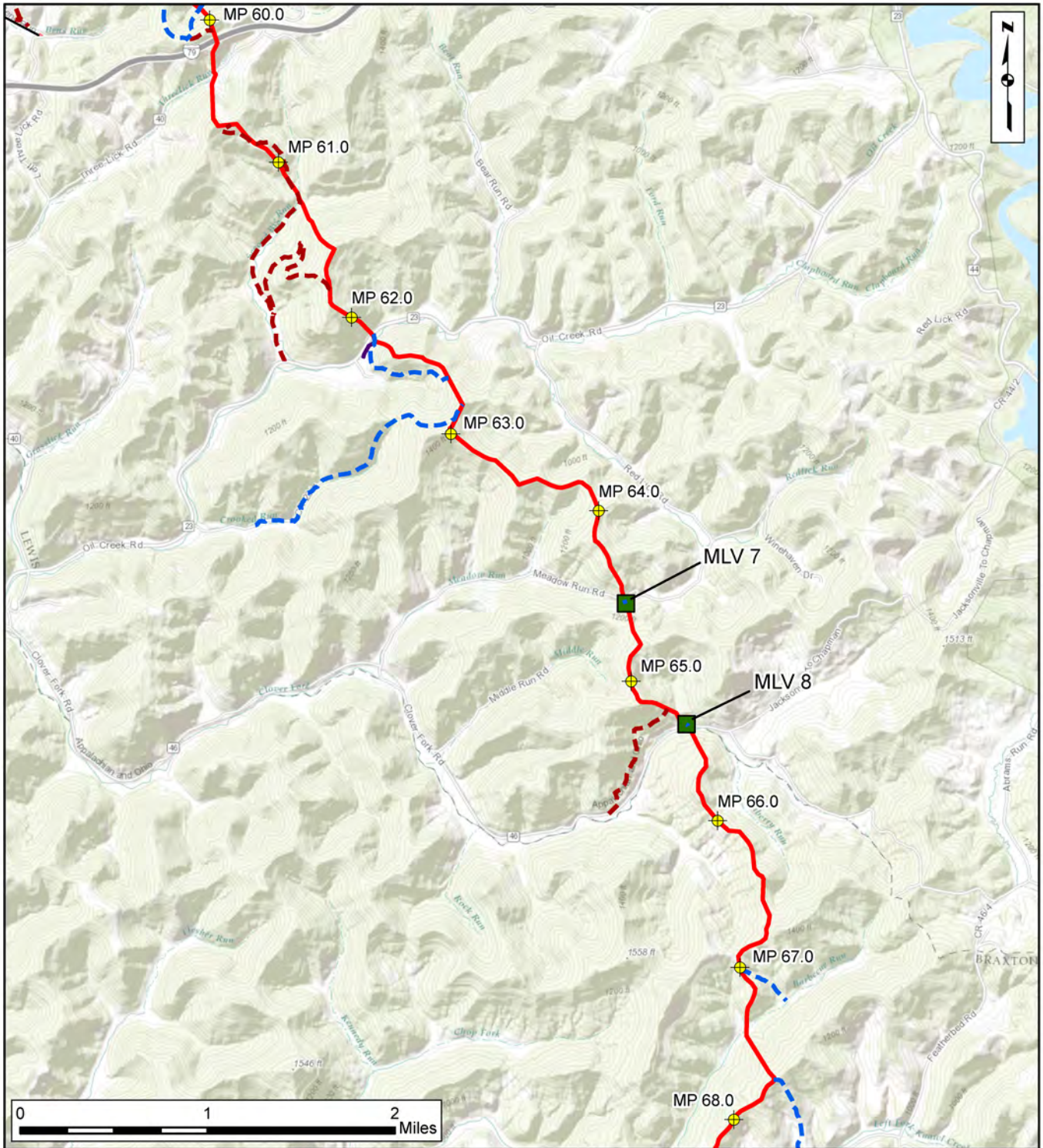
	Milepost		Mainline Valve
	Proposed Pipeline Route		Proposed Compressor Station Location
	Meter Station/Interconnect		Cathodic Protection Groundbed
	Permanent Access		Yard
	Temporary Access		
	Gas Tap		

**Appendix B**  
**Mountain Valley & Equitrans Expansion Projects**  
 Project Overview Map  
 Page 7 of 51




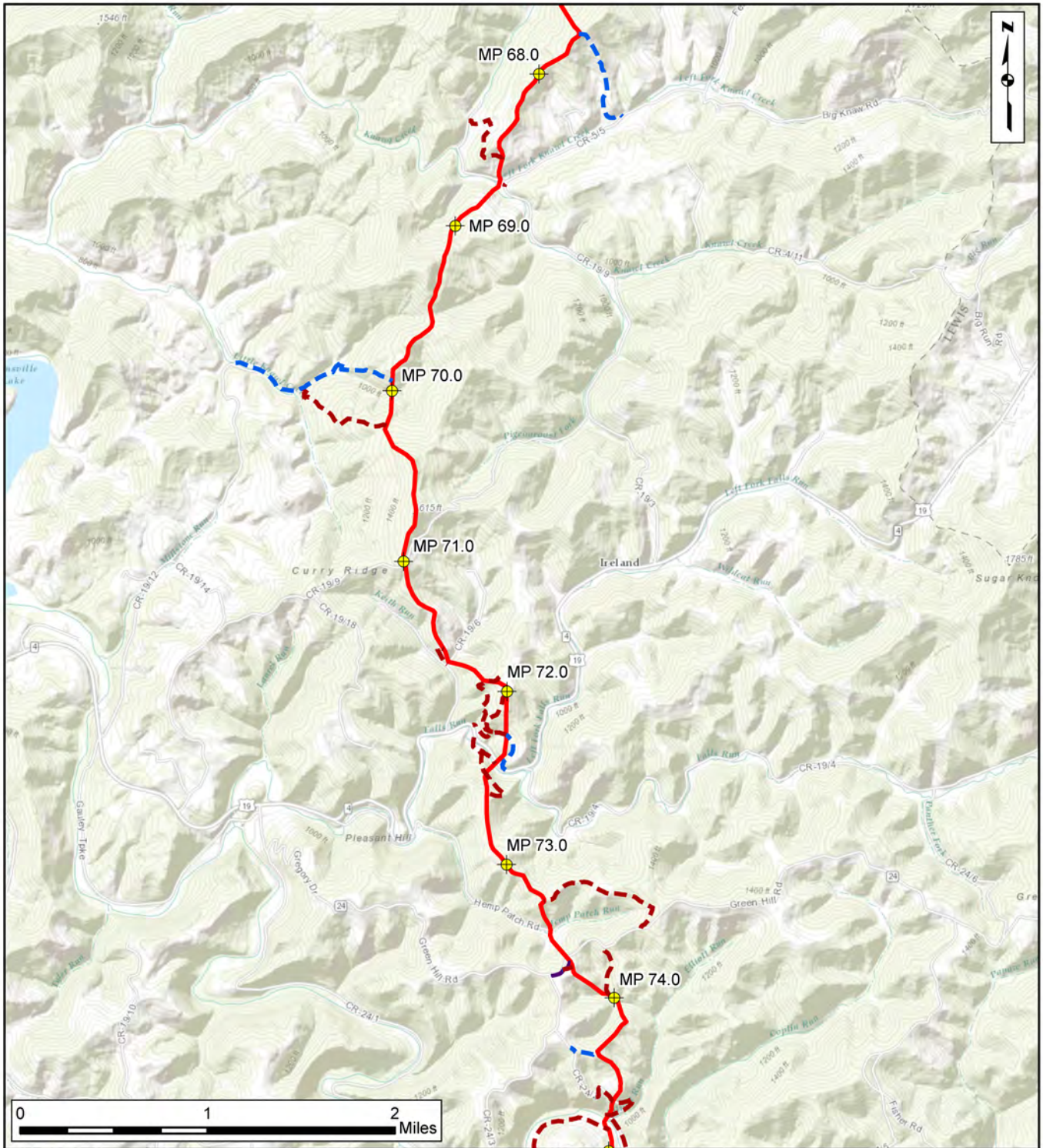
Milepost	Mainline Valve
Proposed Pipeline Route	Proposed Compressor Station Location
Meter Station/Interconnect	Cathodic Protection Groundbed
Permanent Access	Yard
Temporary Access	
Gas Tap	

**Appendix B**  
**Mountain Valley & Equitrans Expansion Projects**  
 Project Overview Map  
 Page 8 of 51




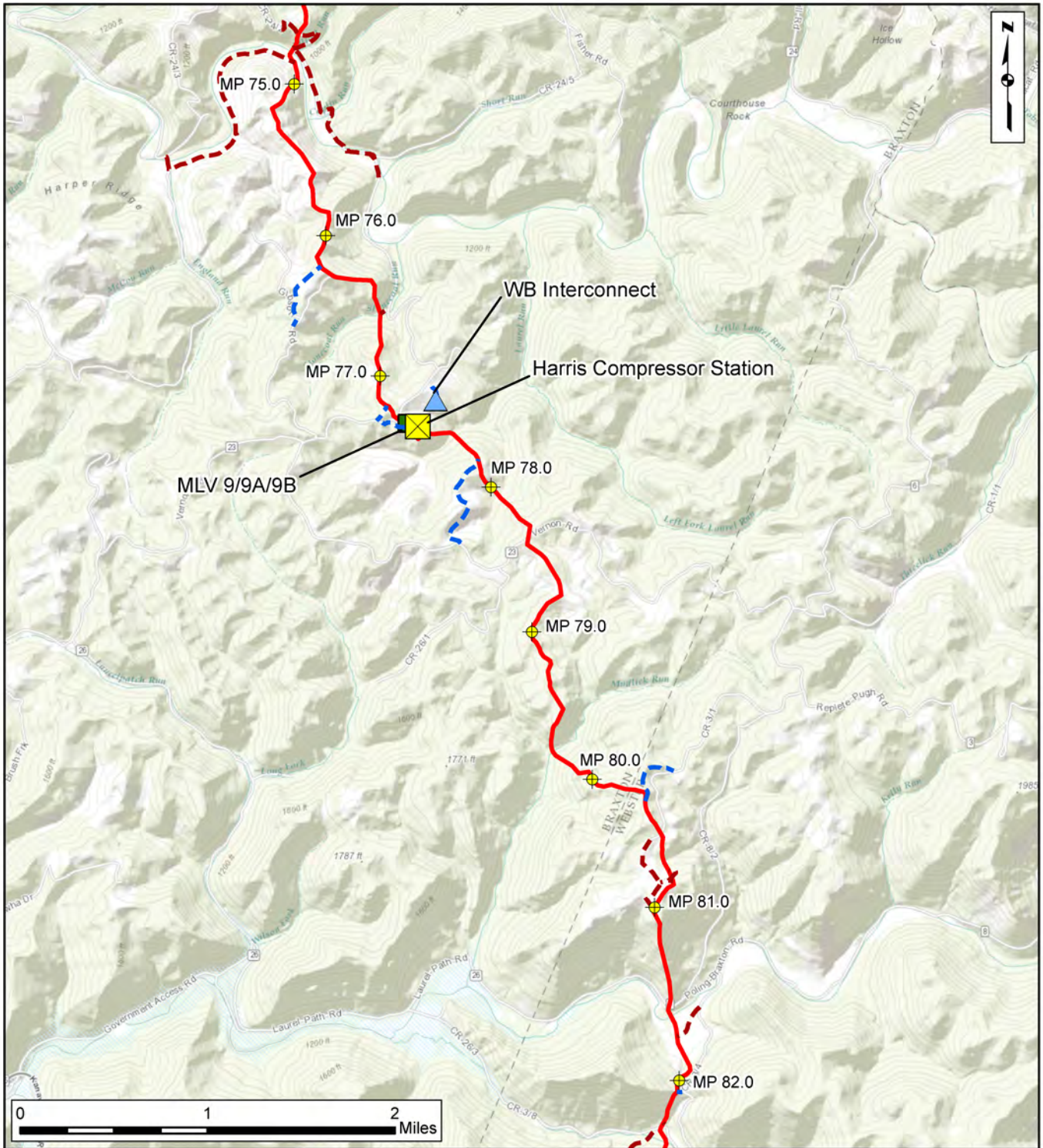
	Milepost		Mainline Valve
	Proposed Pipeline Route		Proposed Compressor Station Location
	Meter Station/Interconnect		Cathodic Protection Groundbed
	Permanent Access		Yard
	Temporary Access		
	Gas Tap		

**Appendix B**  
**Mountain Valley & Equitrans Expansion Projects**  
 Project Overview Map  
 Page 9 of 51



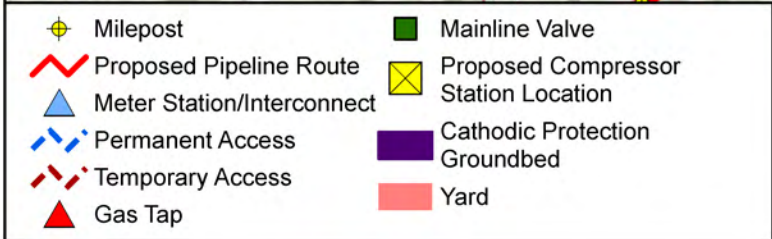
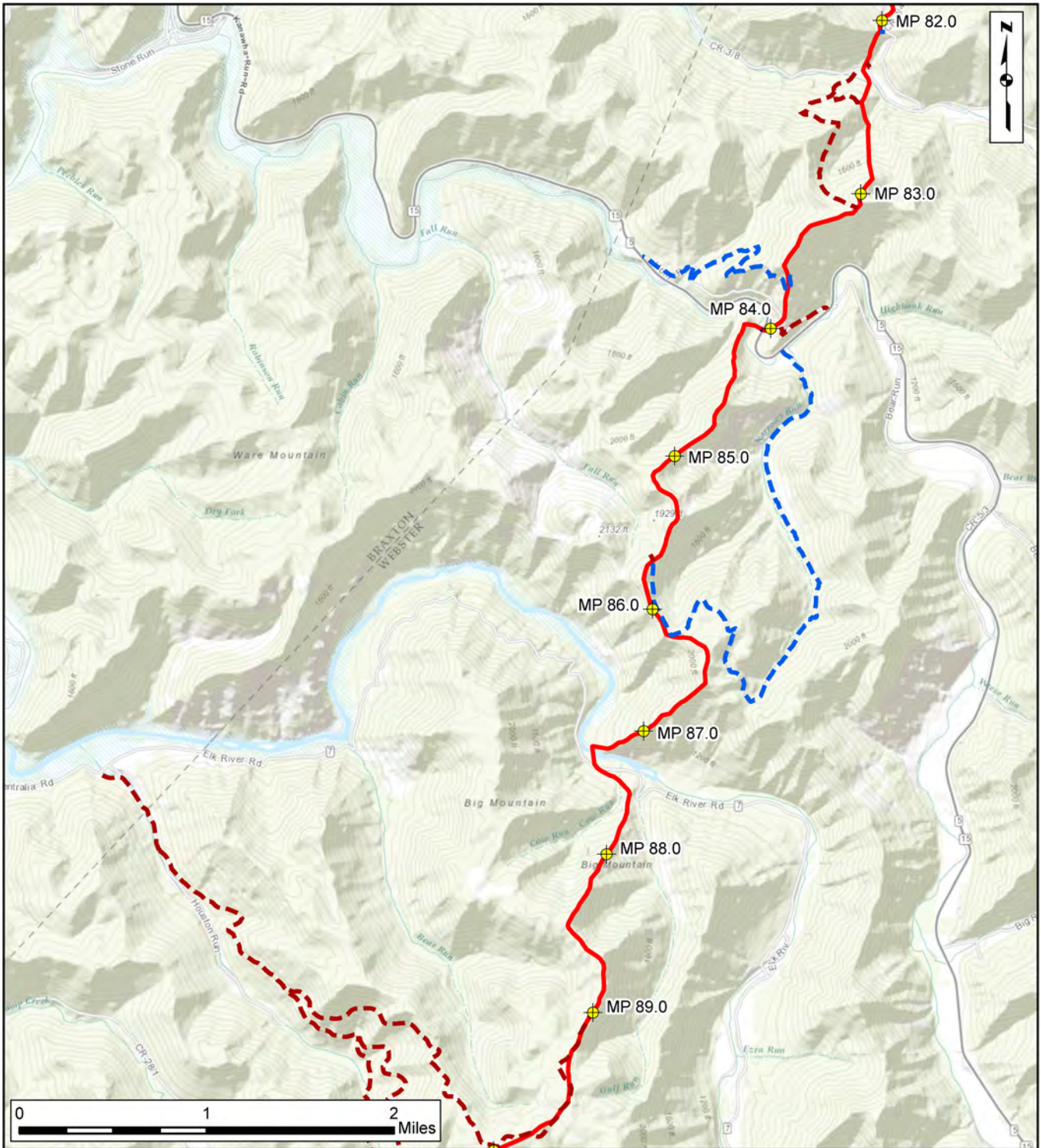
Milepost	Mainline Valve
Proposed Pipeline Route	Proposed Compressor Station Location
Meter Station/Interconnect	Cathodic Protection Groundbed
Permanent Access	Yard
Temporary Access	
Gas Tap	

**Appendix B**  
**Mountain Valley & Equitrans Expansion Projects**  
 Project Overview Map  
 Page 10 of 51

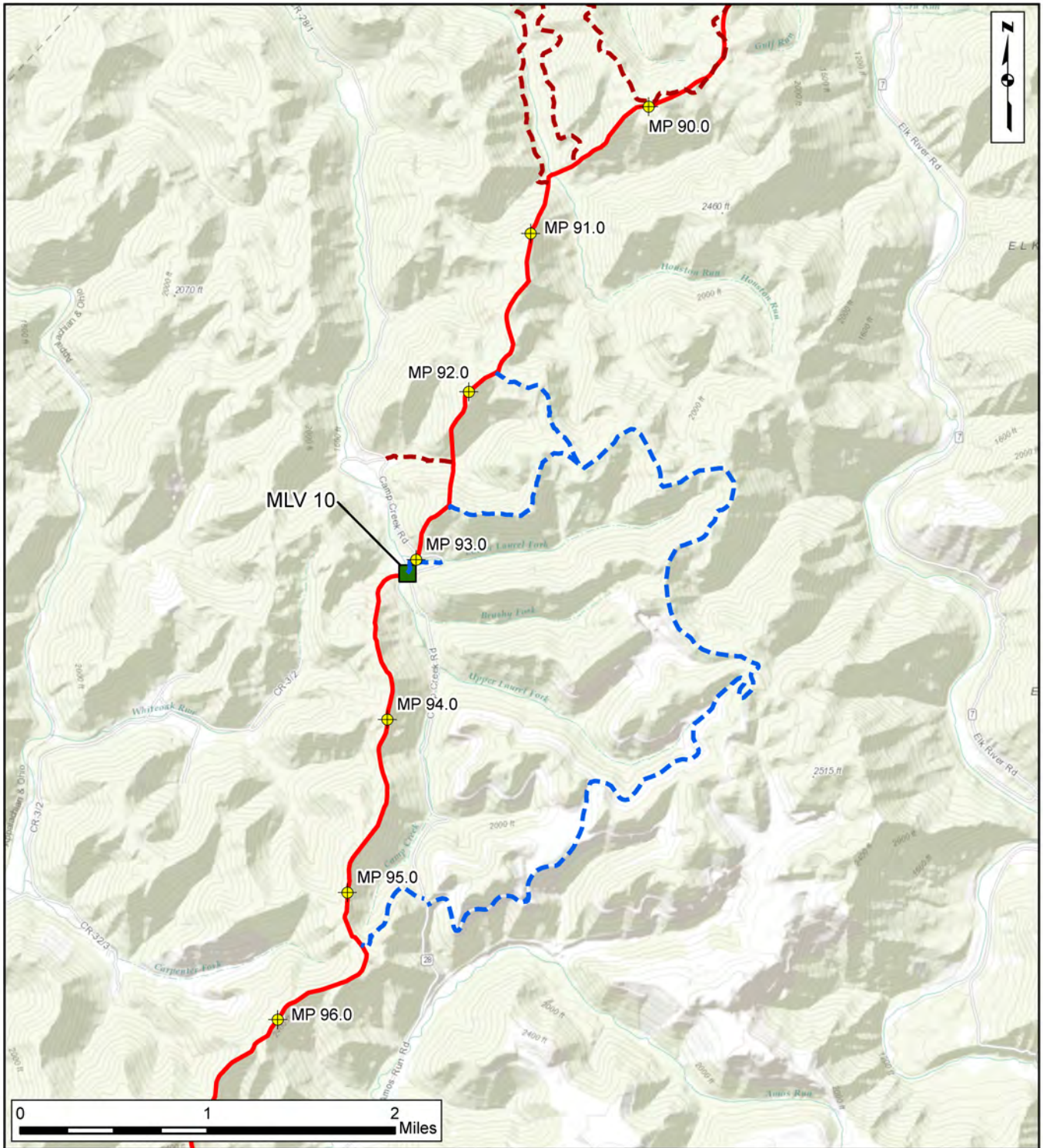


- |                            |                                      |
|----------------------------|--------------------------------------|
| Milepost                   | Mainline Valve                       |
| Proposed Pipeline Route    | Proposed Compressor Station Location |
| Meter Station/Interconnect | Cathodic Protection Groundbed        |
| Permanent Access           | Yard                                 |
| Temporary Access           |                                      |
| Gas Tap                    |                                      |

**Appendix B**  
**Mountain Valley & Equitrans Expansion Projects**  
 Project Overview Map  
 Page 11 of 51

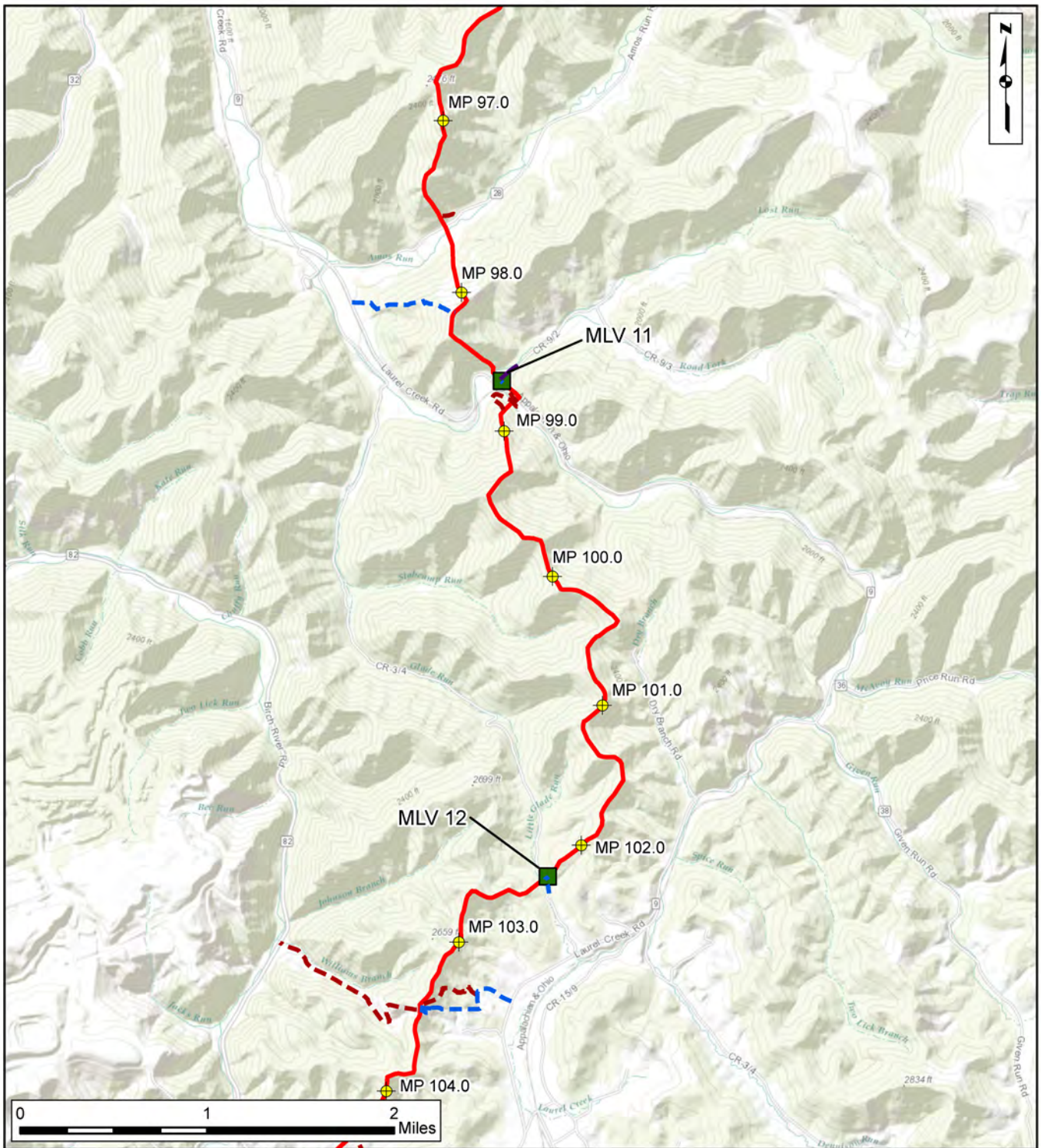


**Appendix B**  
**Mountain Valley & Equitrans Expansion Projects**  
 Project Overview Map  
 Page 12 of 51



	Milepost		Mainline Valve
	Proposed Pipeline Route		Proposed Compressor Station Location
	Meter Station/Interconnect		Cathodic Protection Groundbed
	Permanent Access		Yard
	Temporary Access		
	Gas Tap		

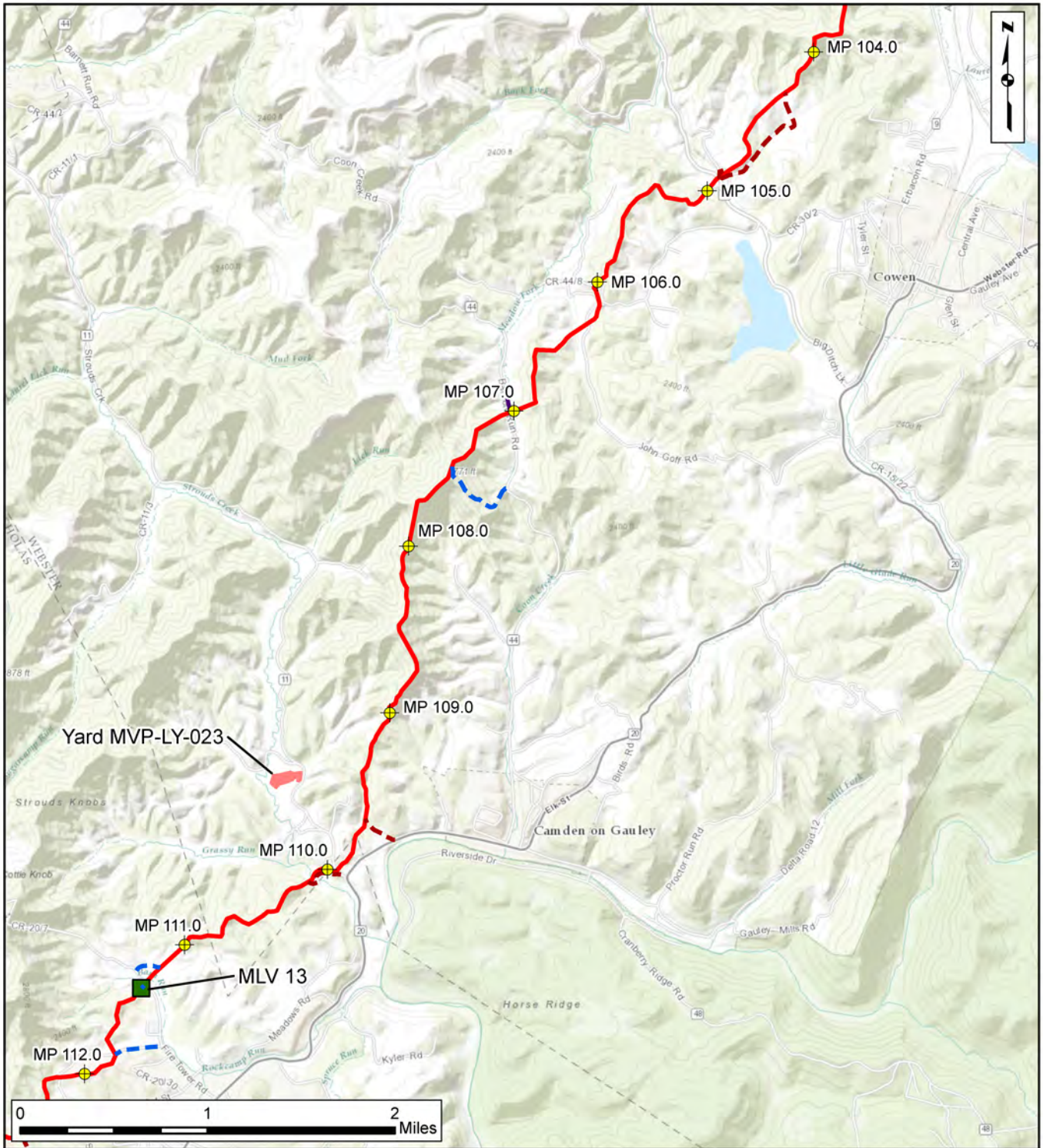
**Appendix B**  
**Mountain Valley & Equitrans Expansion Projects**  
 Project Overview Map  
 Page 13 of 51



	Milepost		Mainline Valve
	Proposed Pipeline Route		Proposed Compressor Station Location
	Meter Station/Interconnect		Cathodic Protection Groundbed
	Permanent Access		Yard
	Temporary Access		
	Gas Tap		

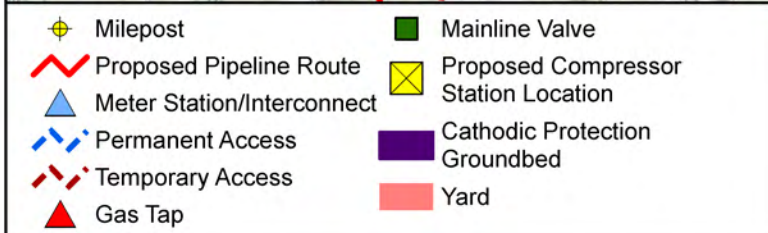
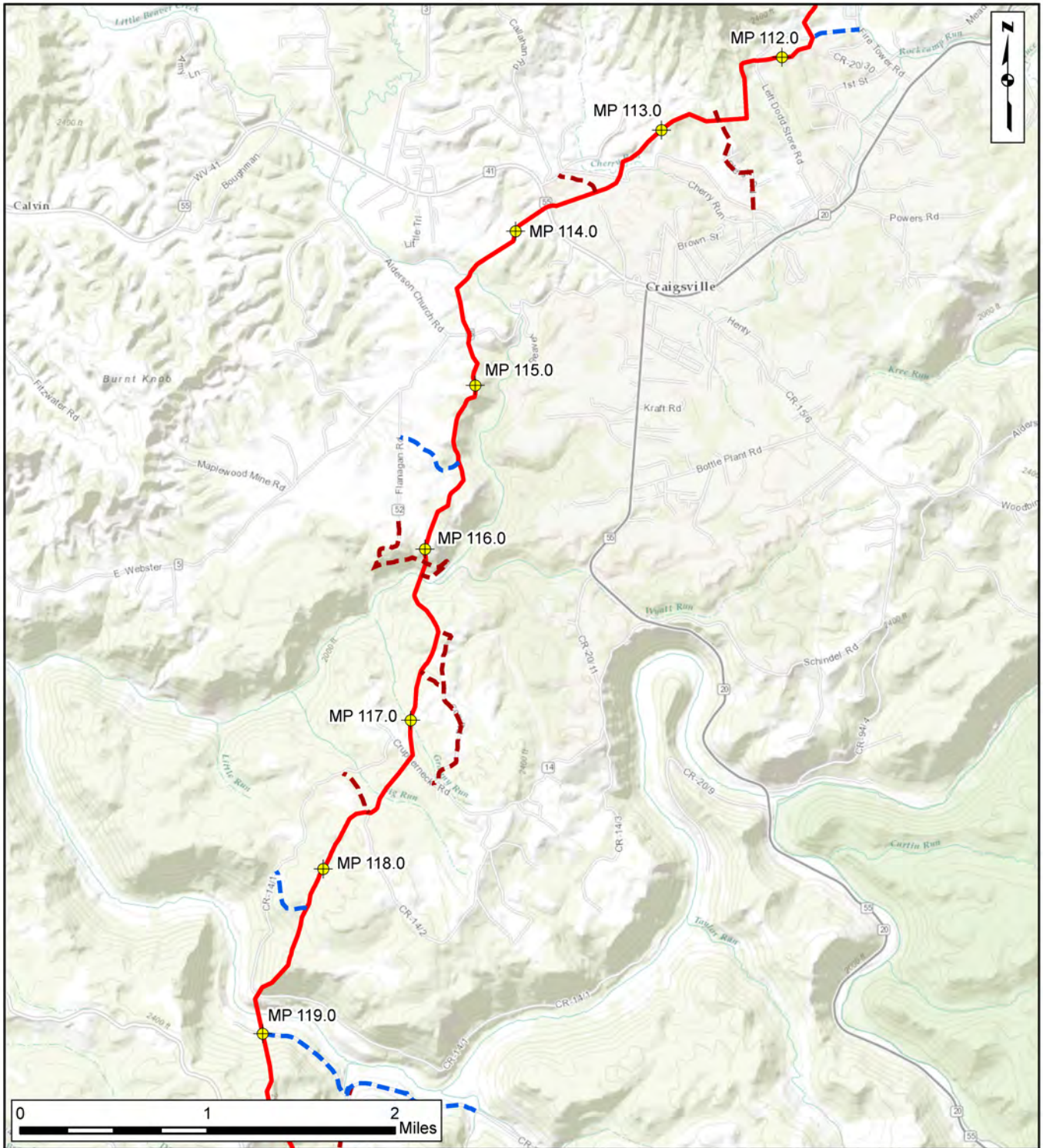
**Appendix B**  
**Mountain Valley & Equitrans Expansion Projects**  
 Project Overview Map  
 Page 14 of 51



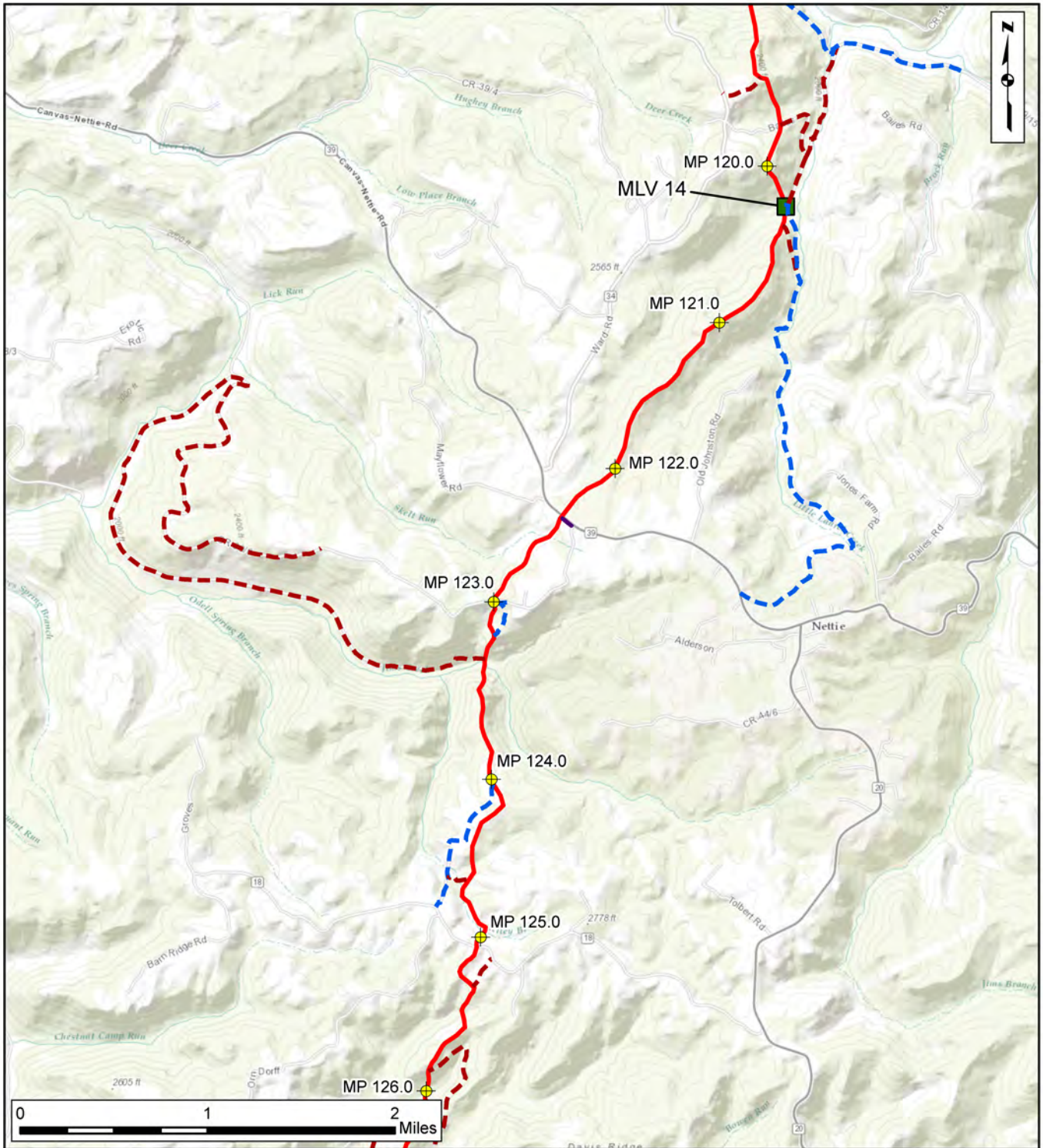


	Milepost		Mainline Valve
	Proposed Pipeline Route		Proposed Compressor Station Location
	Meter Station/Interconnect		Cathodic Protection Groundbed
	Permanent Access		Yard
	Temporary Access		
	Gas Tap		

**Appendix B**  
**Mountain Valley & Equitrans Expansion Projects**  
 Project Overview Map  
 Page 15 of 51


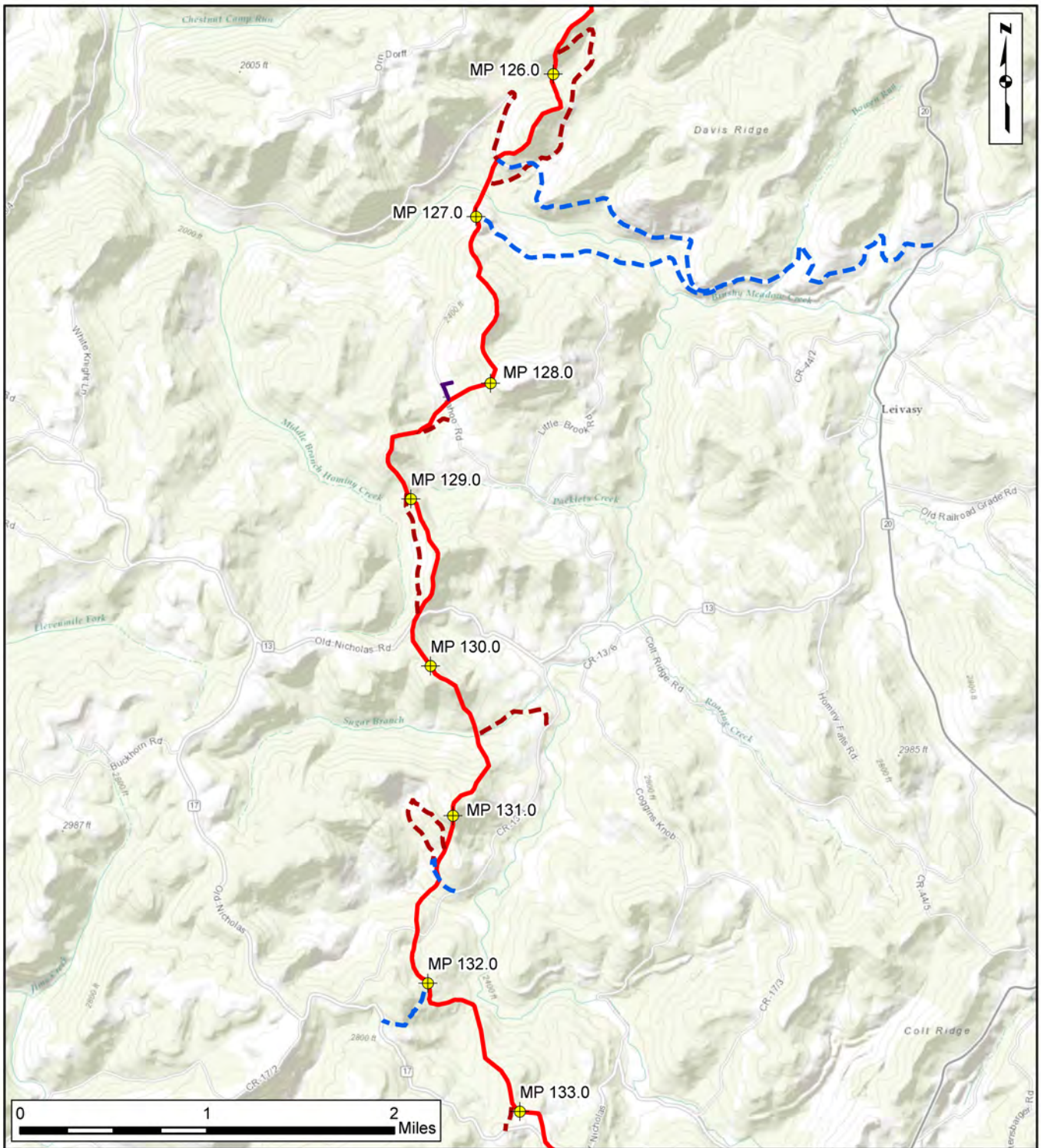


**Appendix B**  
**Mountain Valley & Equitrans Expansion Projects**  
 Project Overview Map  
 Page 16 of 51



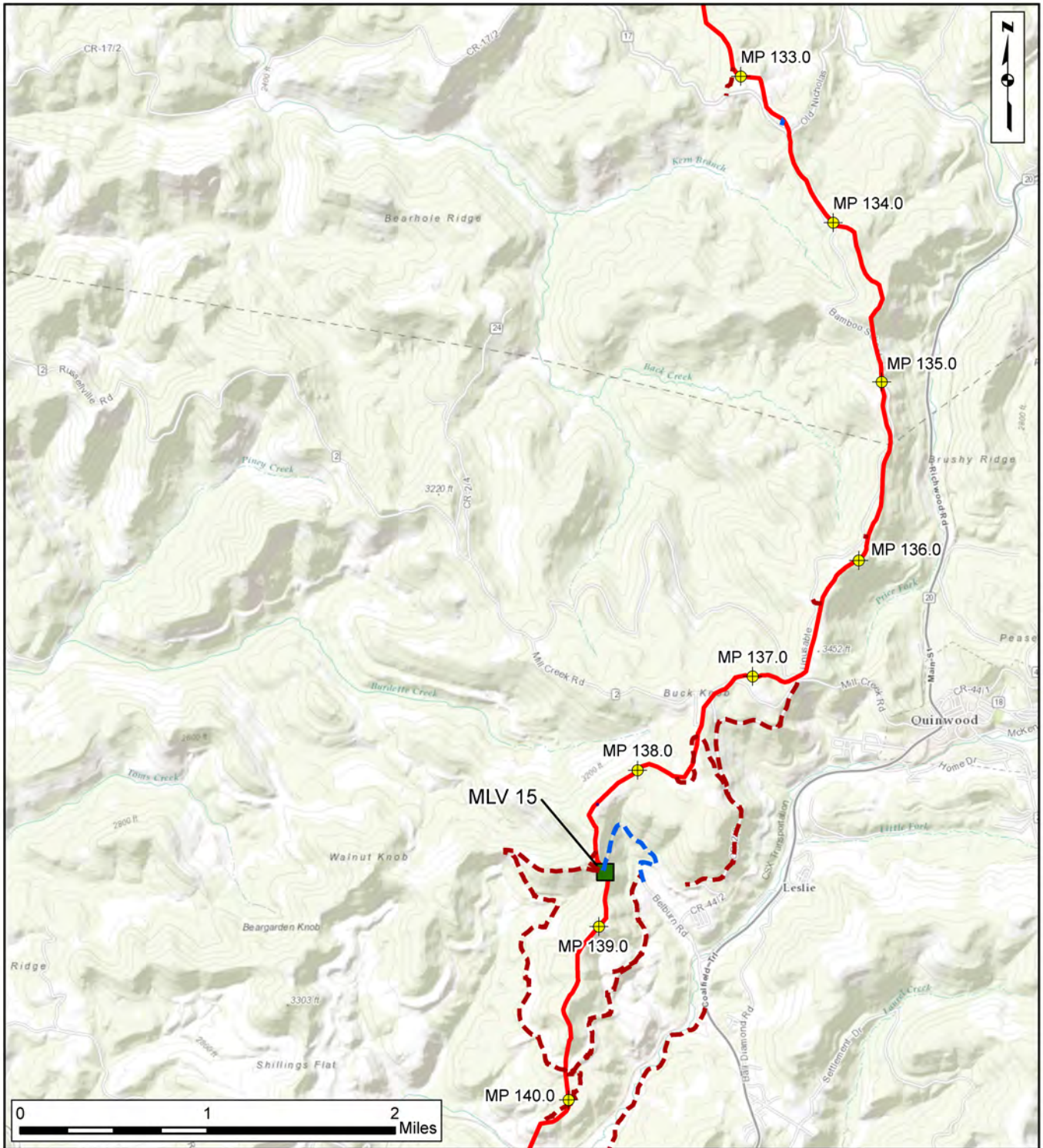
- |                            |                                      |
|----------------------------|--------------------------------------|
| Milepost                   | Mainline Valve                       |
| Proposed Pipeline Route    | Proposed Compressor Station Location |
| Meter Station/Interconnect | Cathodic Protection Groundbed        |
| Permanent Access           | Yard                                 |
| Temporary Access           |                                      |
| Gas Tap                    |                                      |

**Appendix B**  
**Mountain Valley & Equitrans Expansion Projects**  
 Project Overview Map  
 Page 17 of 51



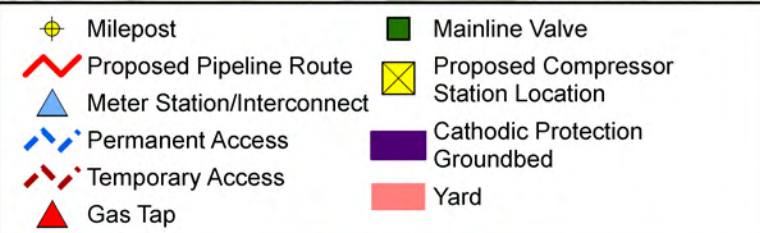
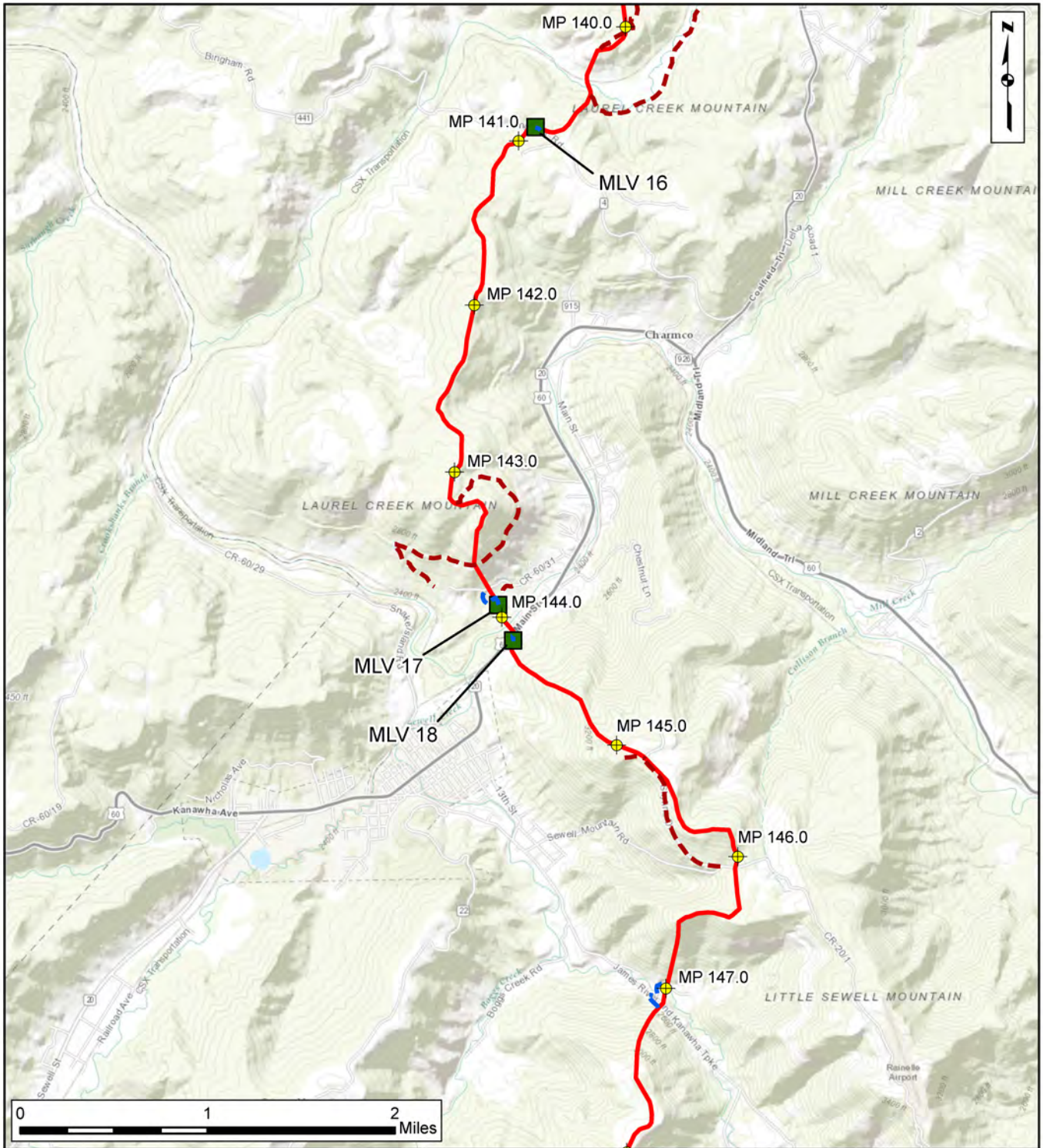
Milepost	Mainline Valve
Proposed Pipeline Route	Proposed Compressor Station Location
Meter Station/Interconnect	Cathodic Protection Groundbed
Permanent Access	Yard
Temporary Access	
Gas Tap	

**Appendix B**  
**Mountain Valley & Equitrans Expansion Projects**  
 Project Overview Map  
 Page 18 of 51

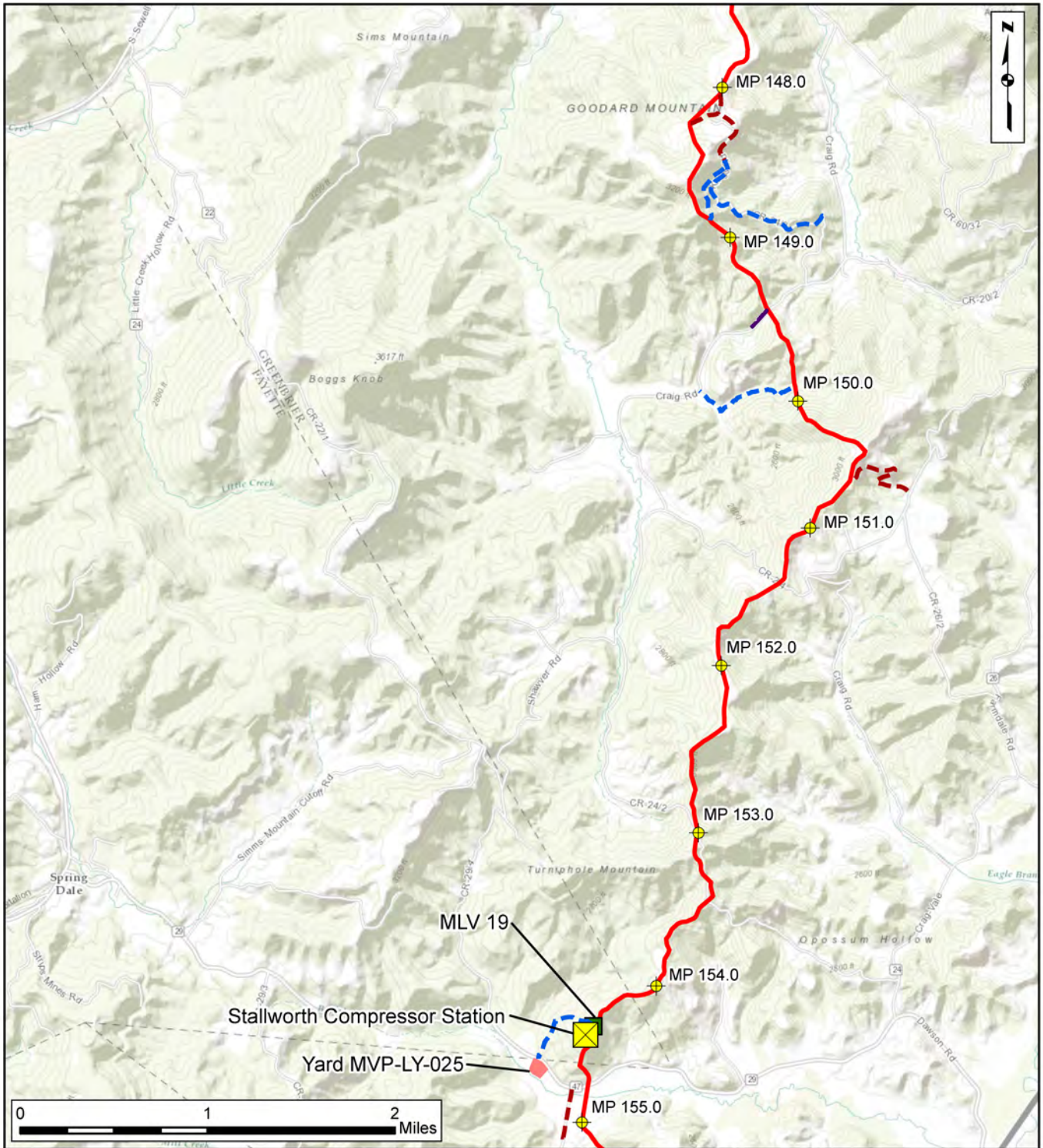


	Milepost		Mainline Valve
	Proposed Pipeline Route		Proposed Compressor Station Location
	Meter Station/Interconnect		Cathodic Protection Groundbed
	Permanent Access		Yard
	Temporary Access		
	Gas Tap		

**Appendix B**  
**Mountain Valley & Equitrans Expansion Projects**  
 Project Overview Map  
 Page 19 of 51

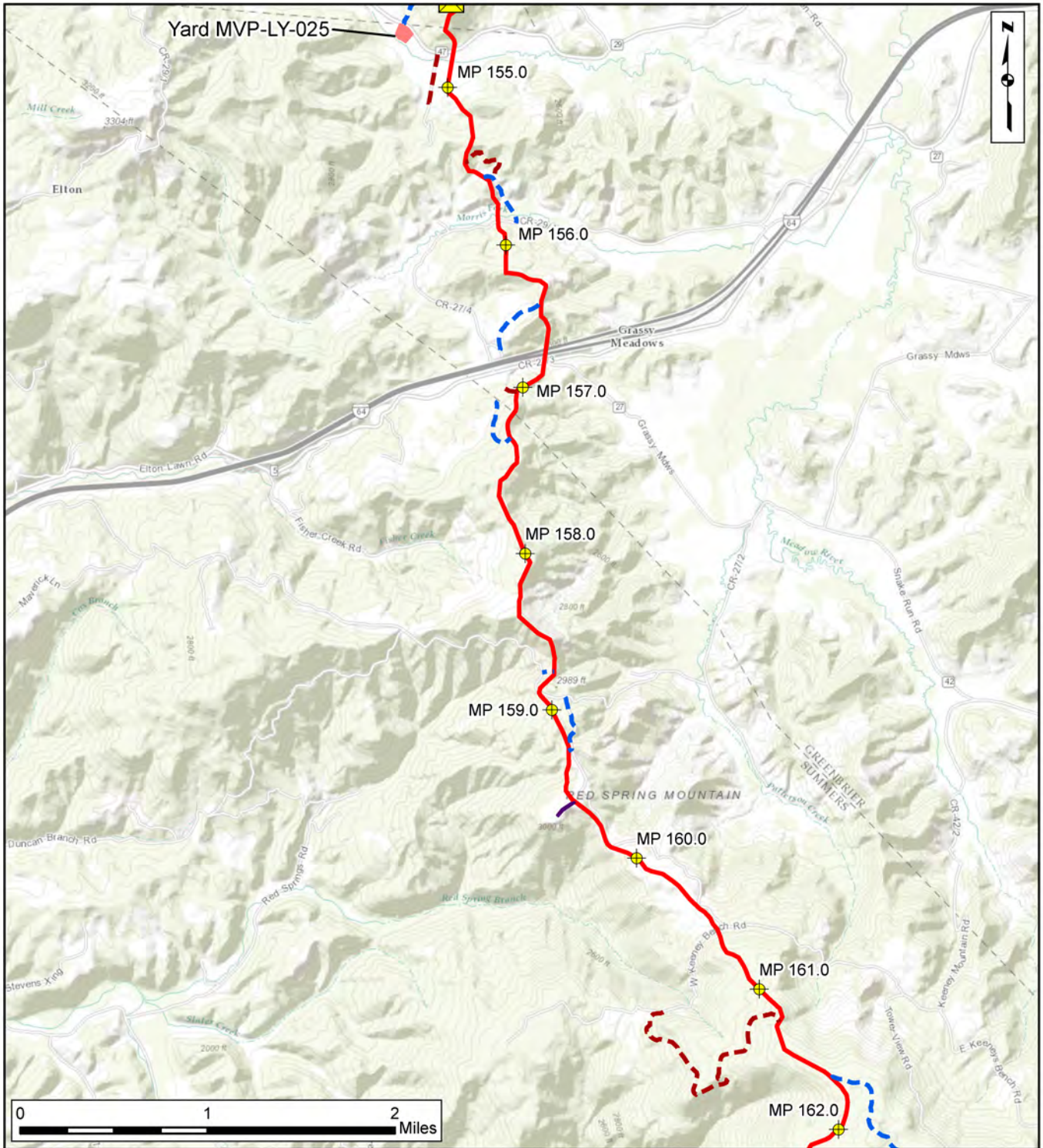


**Appendix B**  
**Mountain Valley & Equitrans Expansion Projects**  
 Project Overview Map  
 Page 20 of 51



	Milepost		Mainline Valve
	Proposed Pipeline Route		Proposed Compressor Station Location
	Meter Station/Interconnect		Cathodic Protection Groundbed
	Permanent Access		Yard
	Temporary Access		
	Gas Tap		


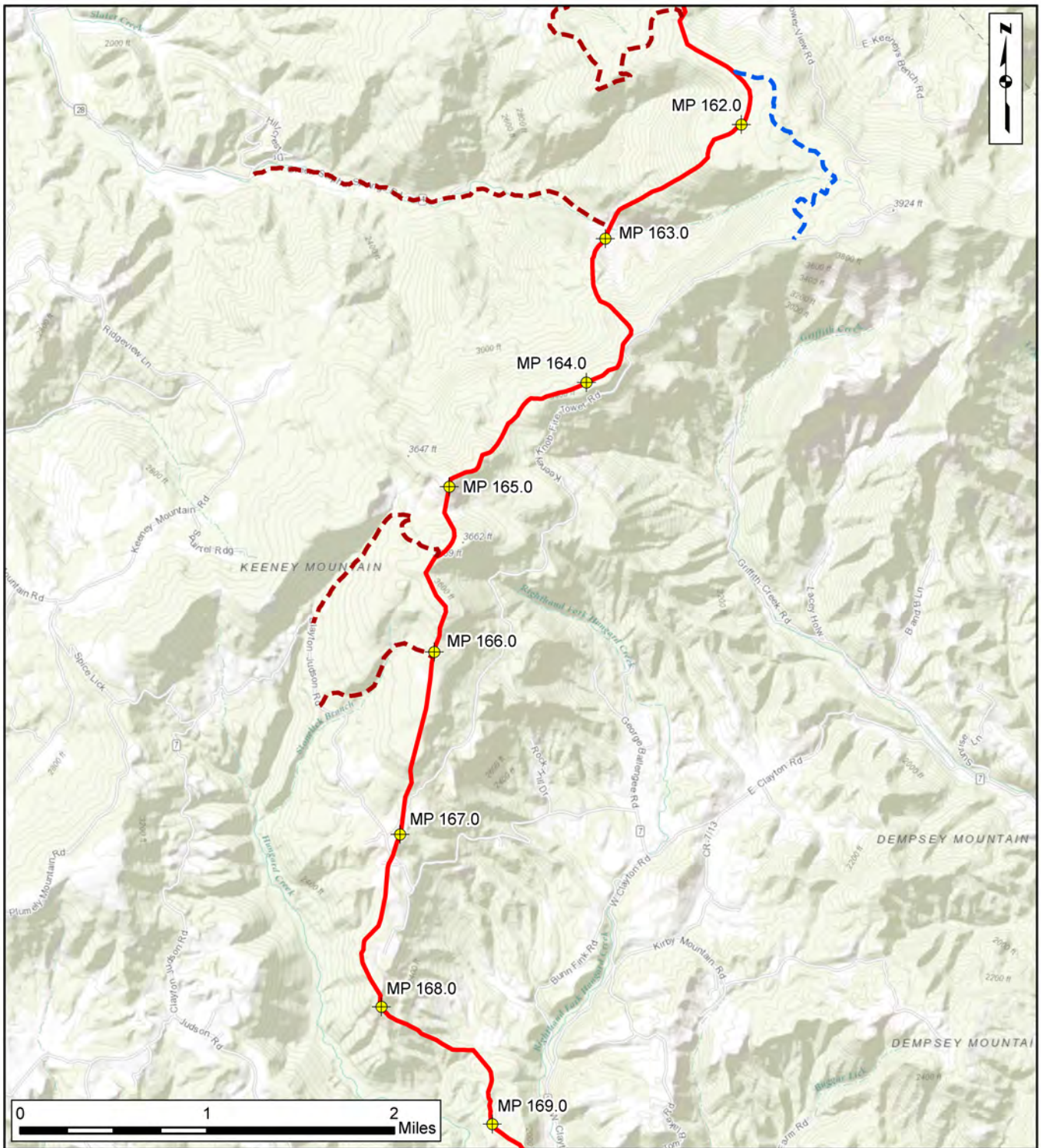
**Appendix B**  
**Mountain Valley & Equitrans Expansion Projects**  
 Project Overview Map  
 Page 21 of 51



Milepost	Mainline Valve
Proposed Pipeline Route	Proposed Compressor Station Location
Meter Station/Interconnect	Cathodic Protection Groundbed
Permanent Access	Yard
Temporary Access	
Gas Tap	

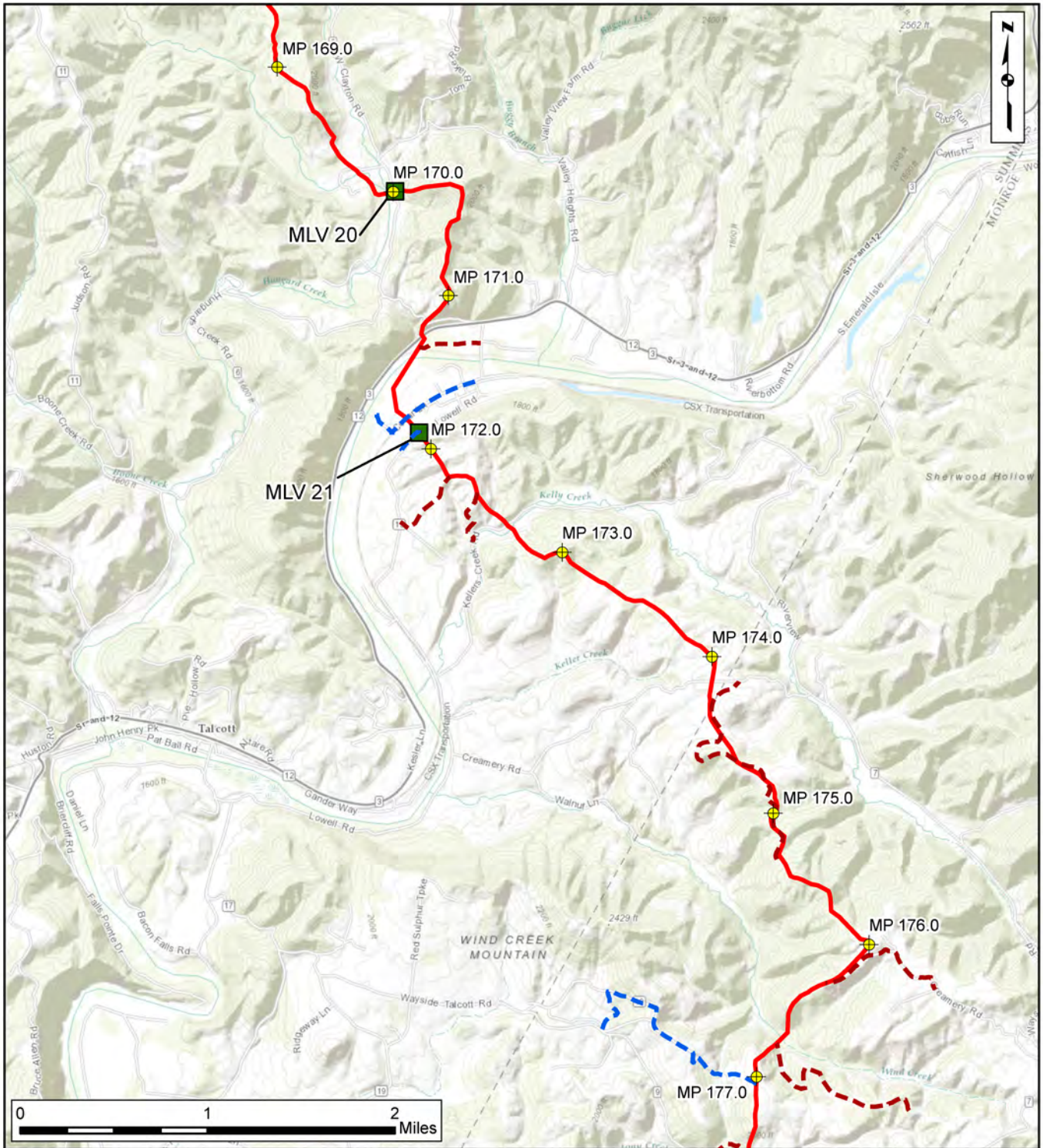
**Appendix B**  
**Mountain Valley & Equitrans Expansion Projects**  
 Project Overview Map  
 Page 22 of 51





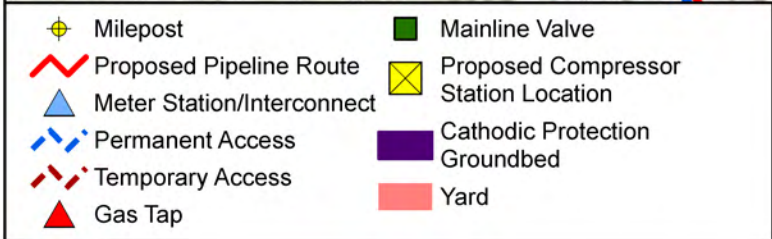
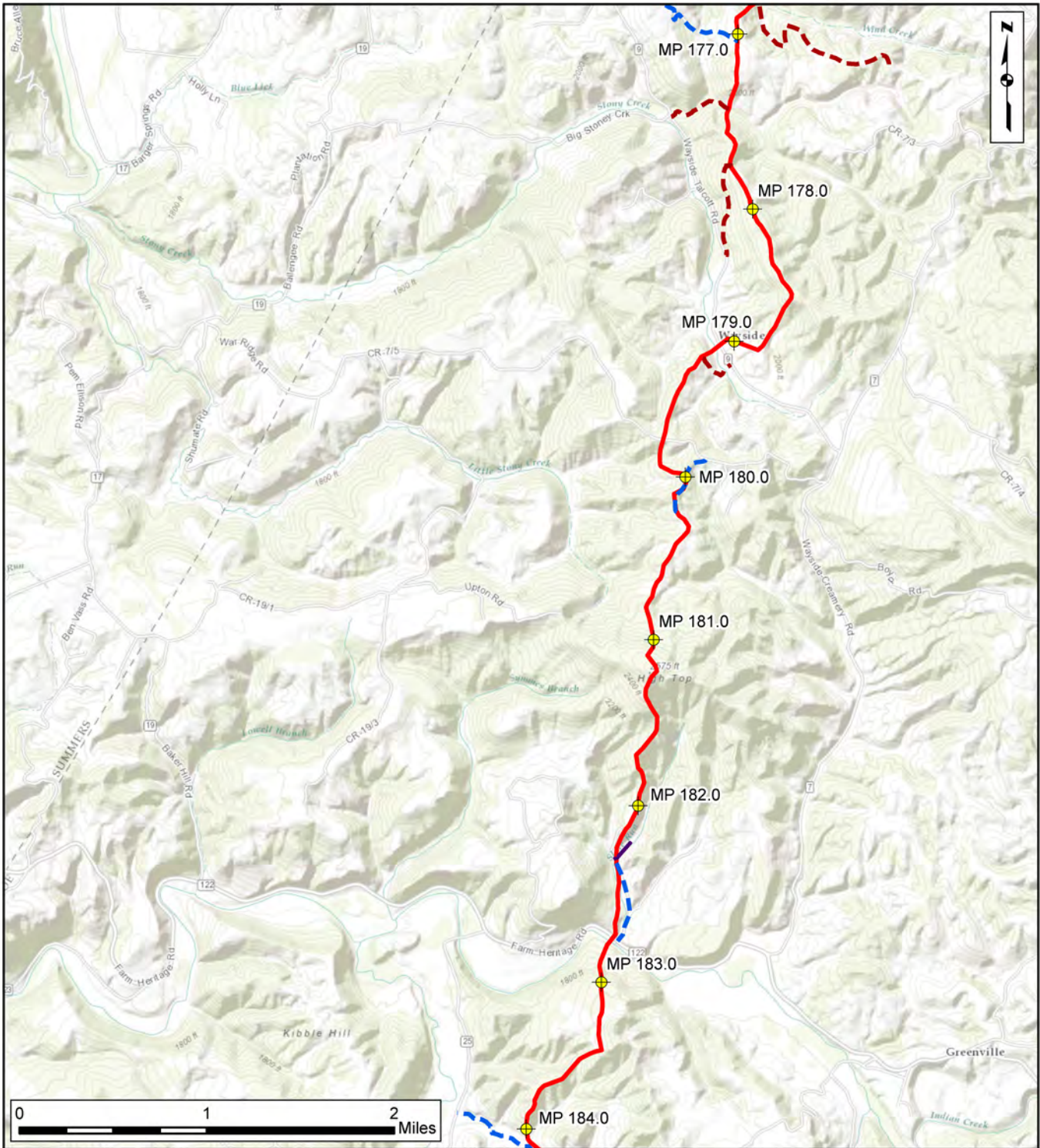
	Milepost		Mainline Valve
	Proposed Pipeline Route		Proposed Compressor Station Location
	Meter Station/Interconnect		Cathodic Protection Groundbed
	Permanent Access		Yard
	Temporary Access		
	Gas Tap		

**Appendix B**  
**Mountain Valley & Equitrans Expansion Projects**  
 Project Overview Map  
 Page 23 of 51

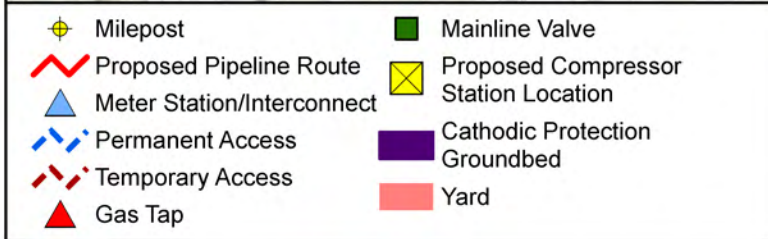
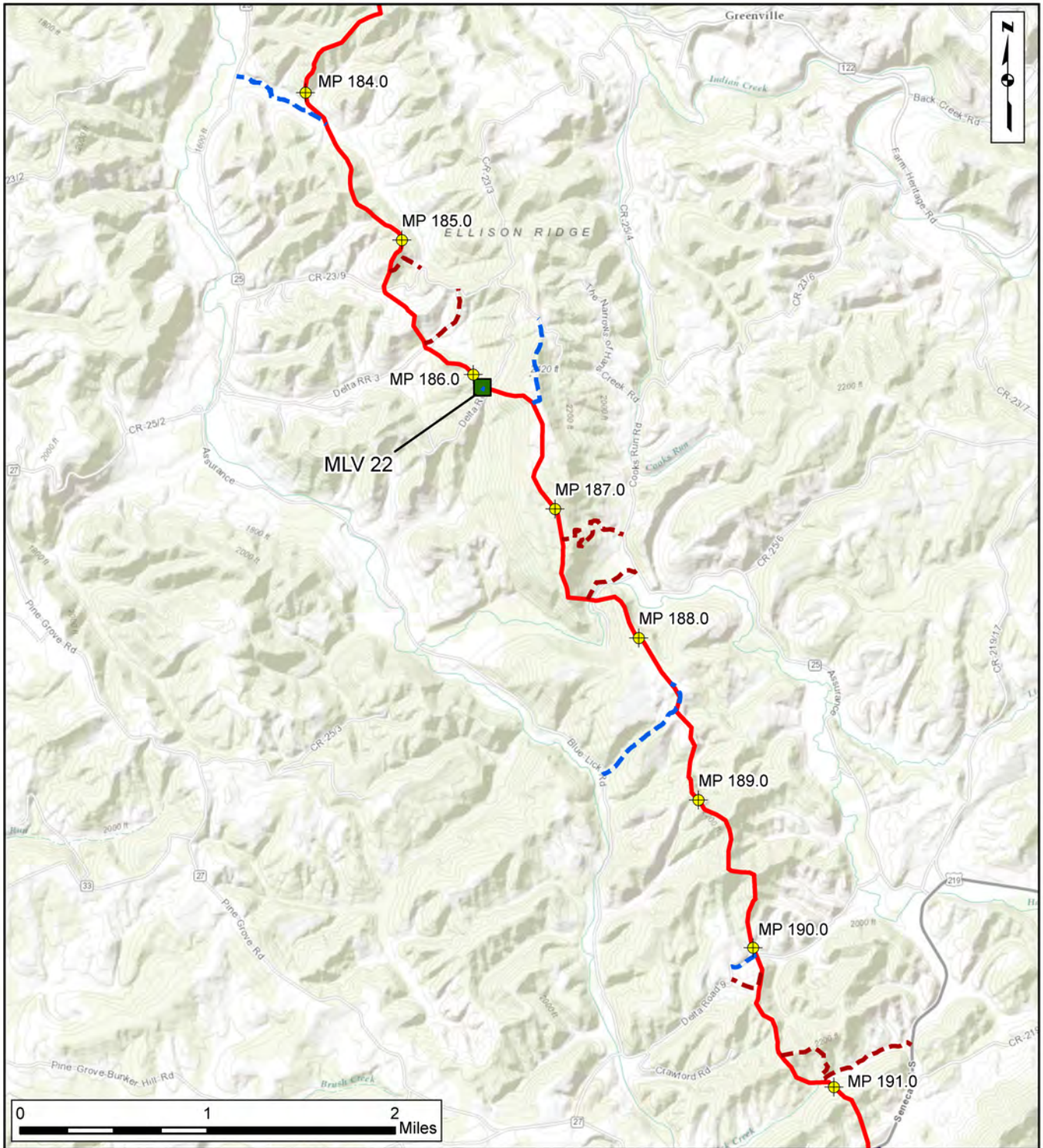


	Milepost		Mainline Valve
	Proposed Pipeline Route		Proposed Compressor Station Location
	Meter Station/Interconnect		Cathodic Protection Groundbed
	Permanent Access		Yard
	Temporary Access		
	Gas Tap		

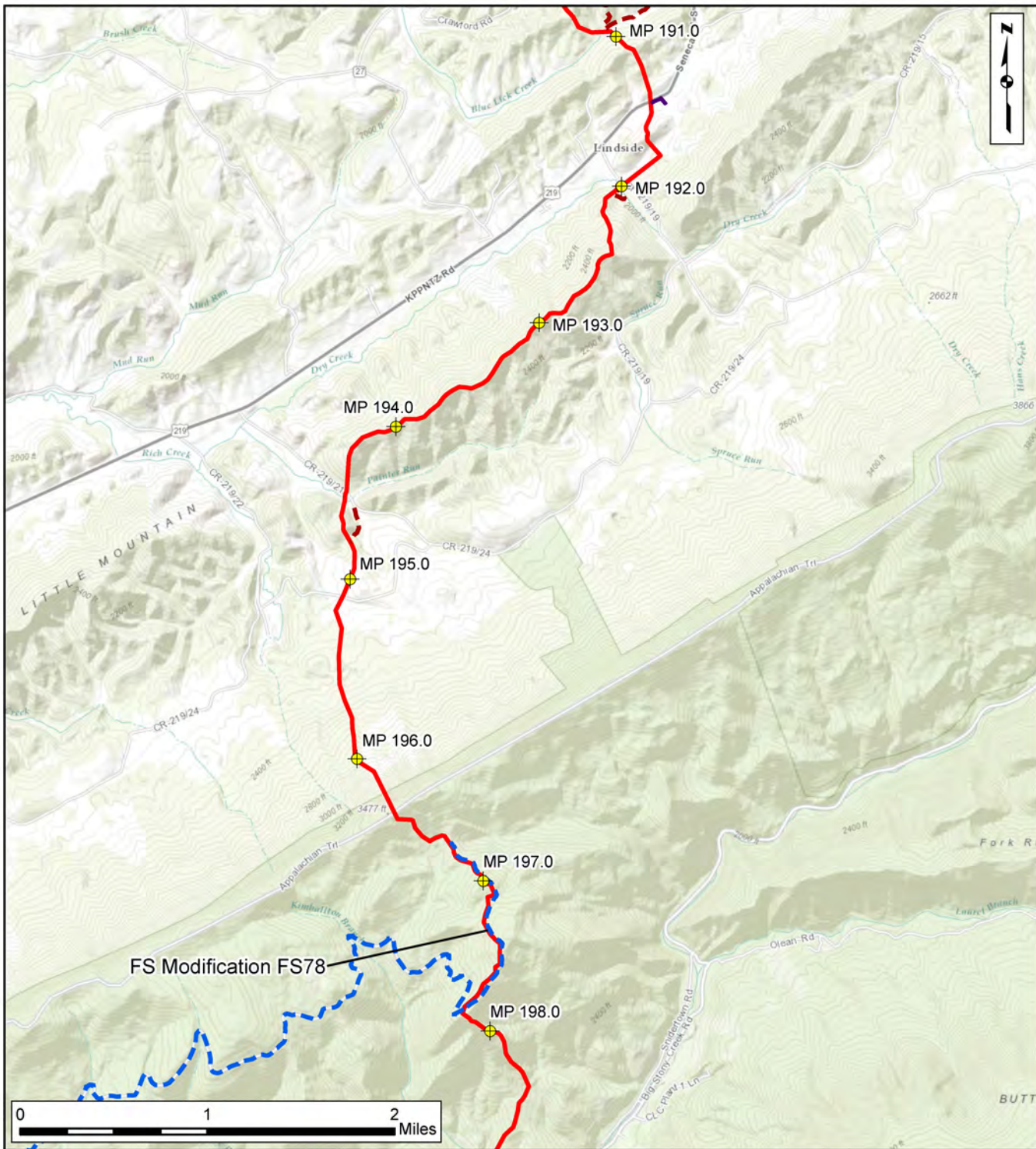
**Appendix B**  
**Mountain Valley & Equitrans Expansion Projects**  
 Project Overview Map  
 Page 24 of 51



**Appendix B**  
**Mountain Valley & Equitrans Expansion Projects**  
 Project Overview Map  
 Page 25 of 51

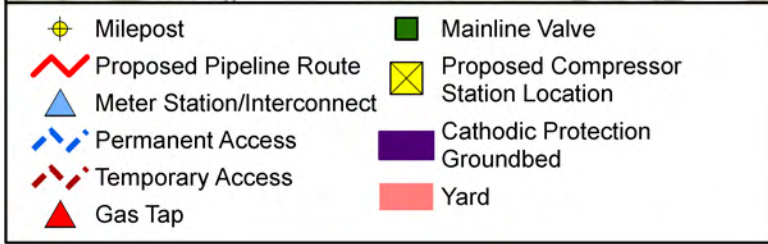
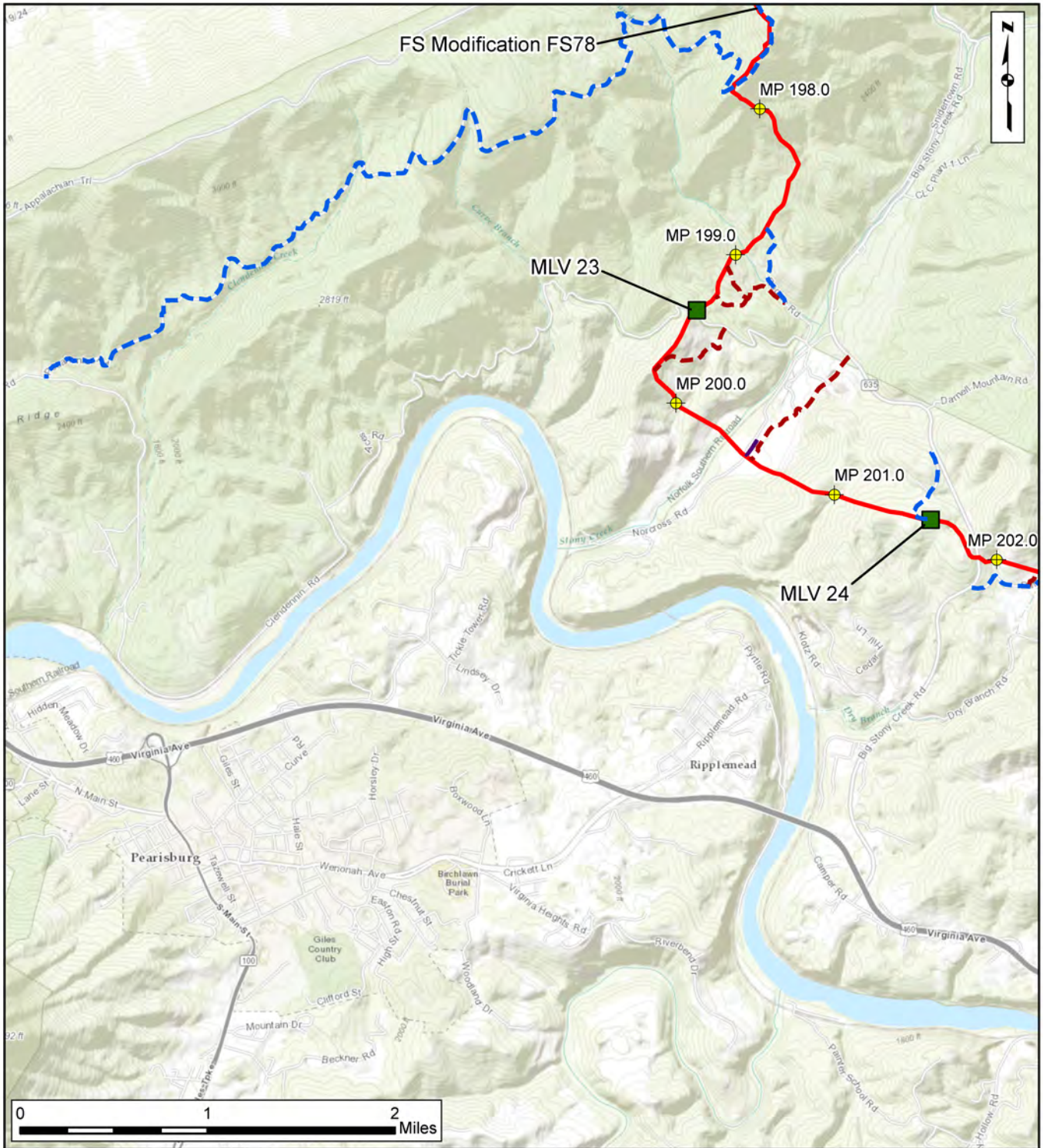


**Appendix B**  
**Mountain Valley & Equitrans Expansion Projects**  
 Project Overview Map  
 Page 26 of 51

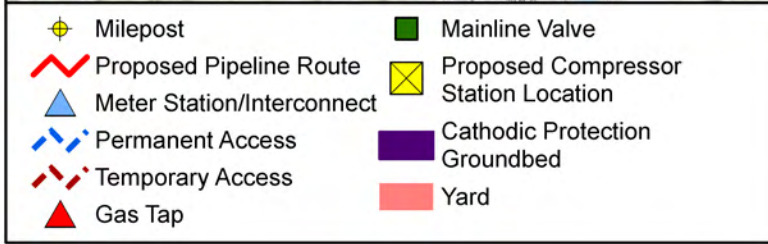
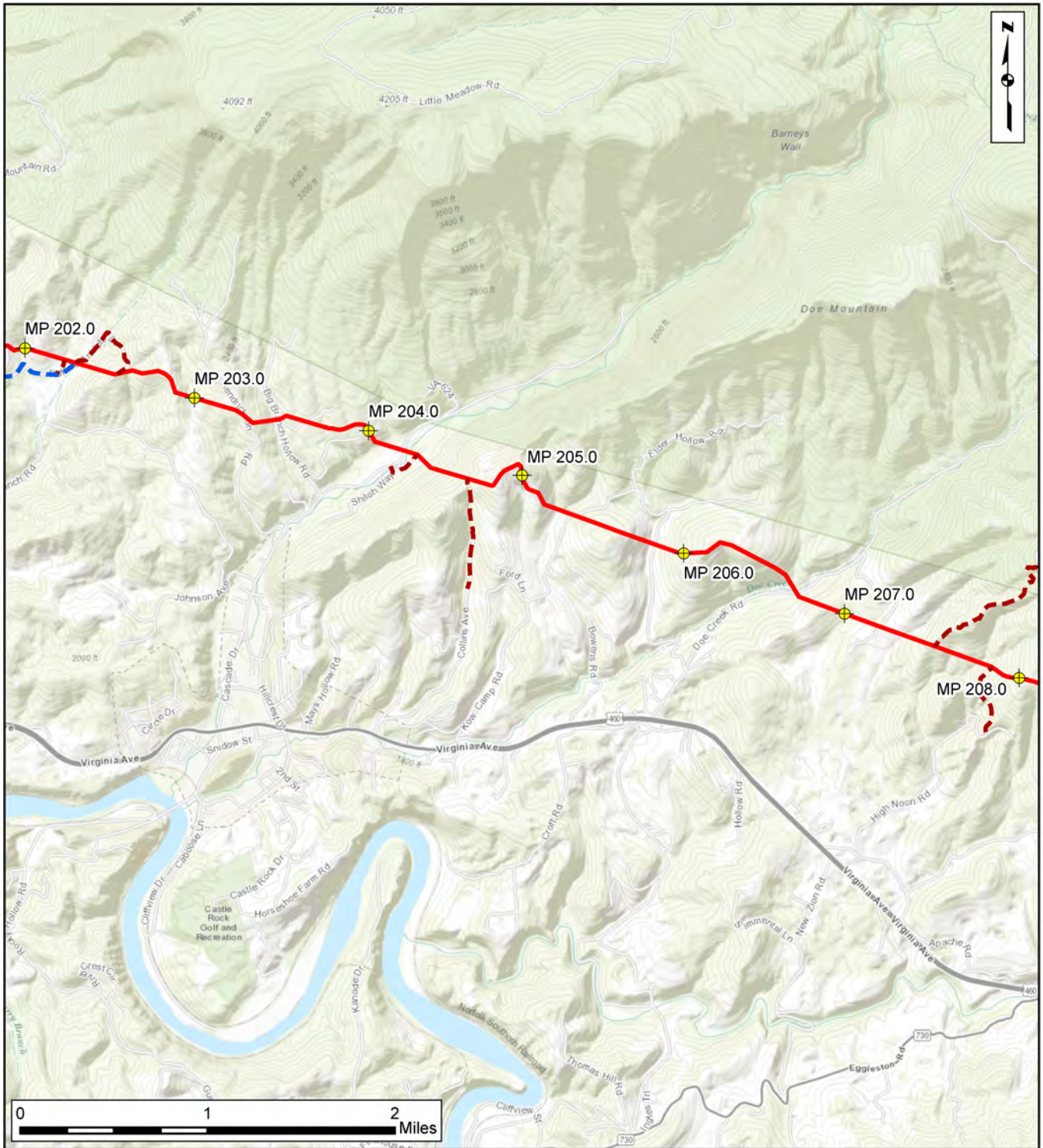


	Milepost		Mainline Valve
	Proposed Pipeline Route		Proposed Compressor Station Location
	Meter Station/Interconnect		Cathodic Protection Groundbed
	Permanent Access		Yard
	Temporary Access		
	Gas Tap		

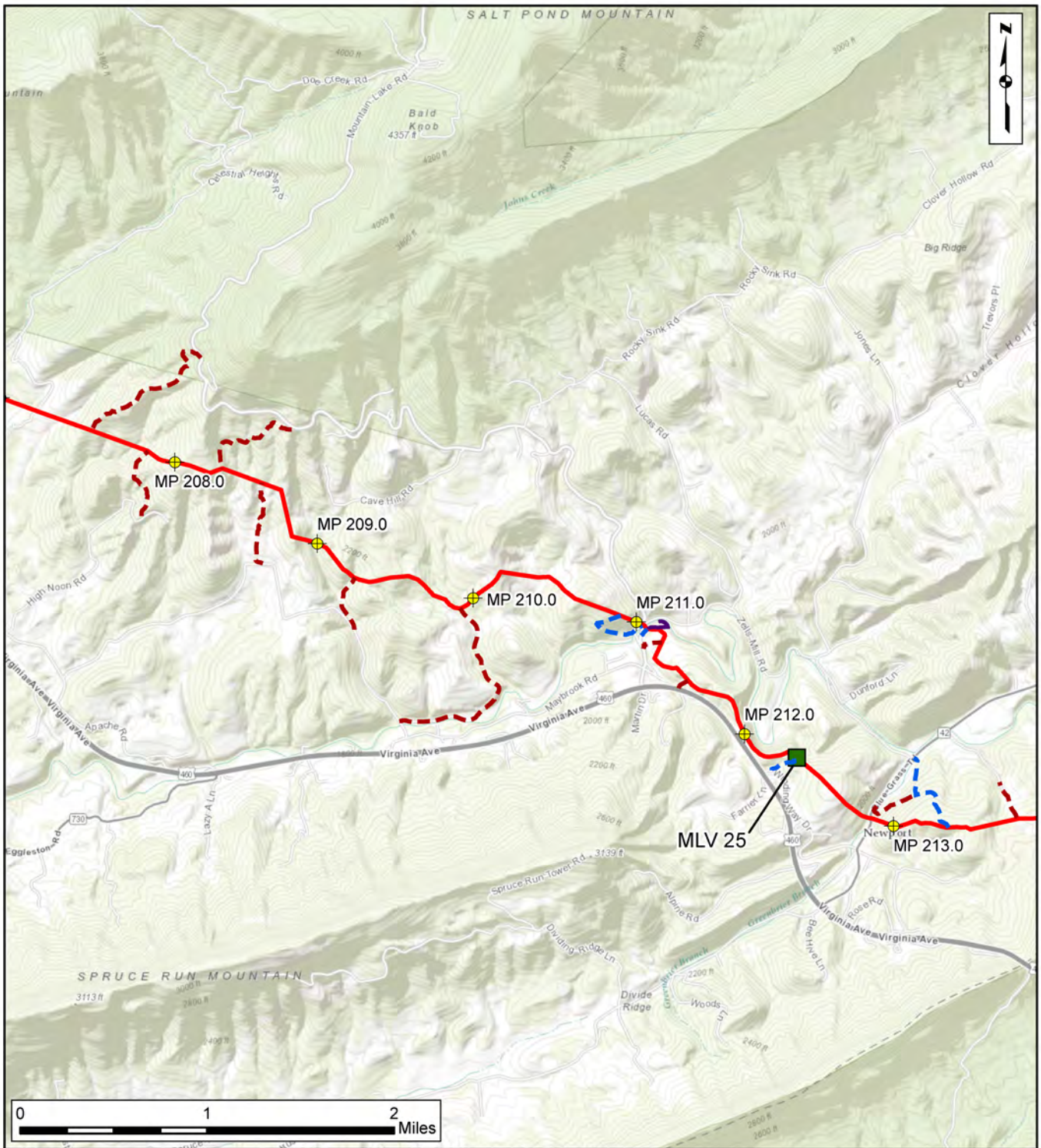
**Appendix B**  
**Mountain Valley & Equitrans Expansion Projects**  
 Project Overview Map  
 Page 27 of 51



**Appendix B**  
**Mountain Valley & Equitrans Expansion Projects**  
 Project Overview Map  
 Page 28 of 51



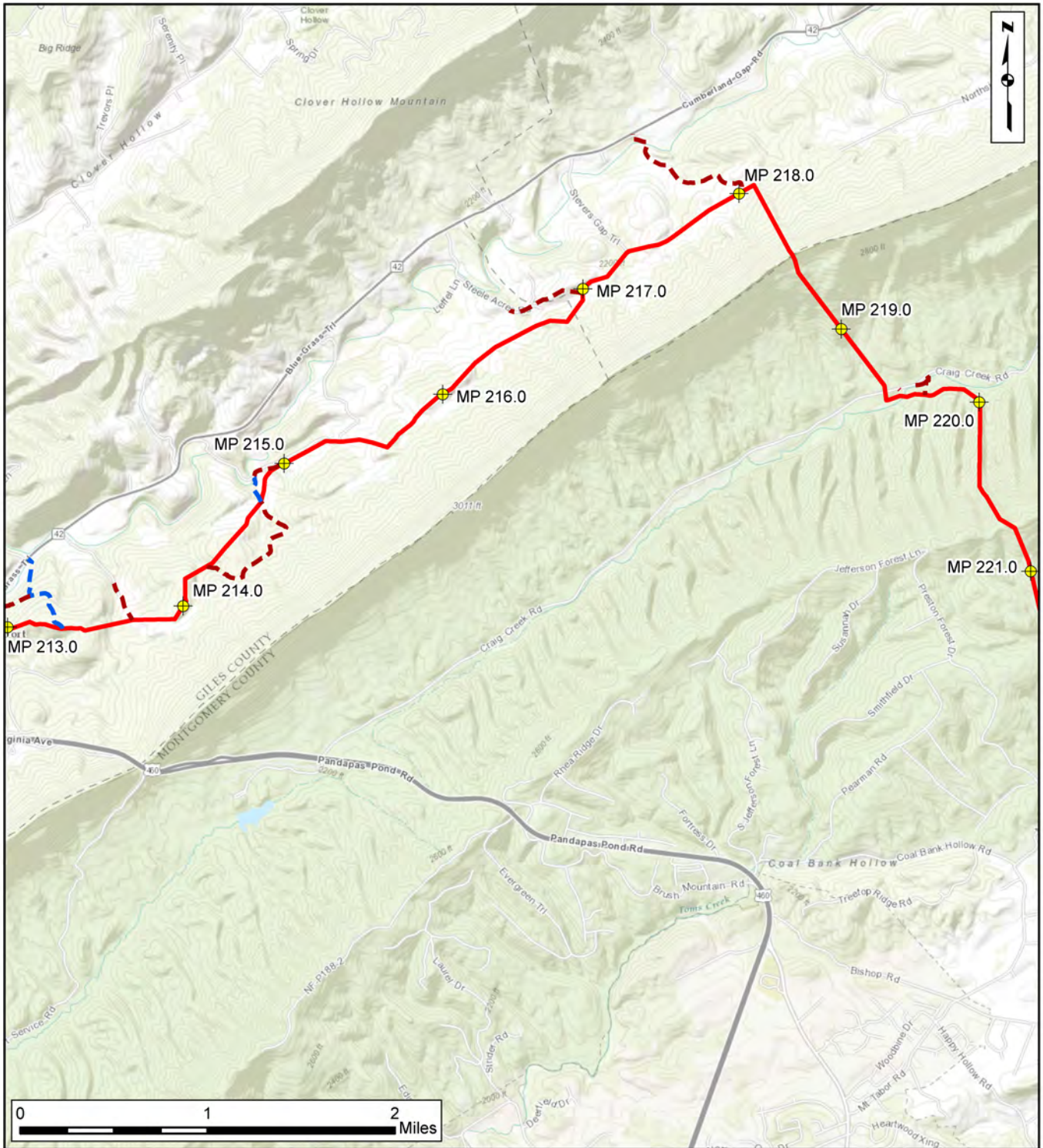
**Appendix B**  
**Mountain Valley & Equitrans Expansion Projects**  
 Project Overview Map  
 Page 29 of 51



	Milepost		Mainline Valve
	Proposed Pipeline Route		Proposed Compressor Station Location
	Meter Station/Interconnect		Cathodic Protection Groundbed
	Permanent Access		Yard
	Temporary Access		
	Gas Tap		

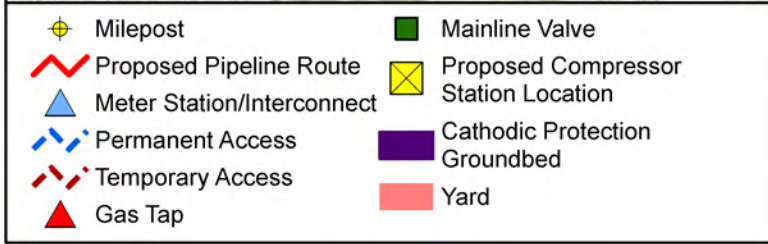
**Appendix B**  
**Mountain Valley & Equitrans Expansion Projects**  
 Project Overview Map  
 Page 30 of 51



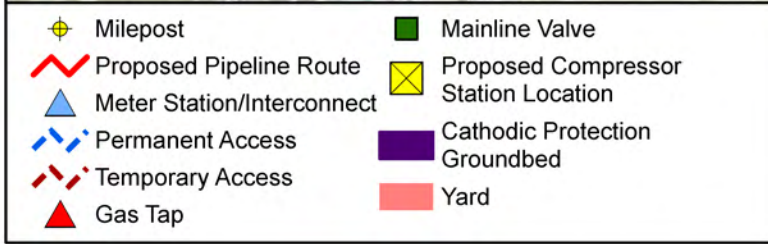
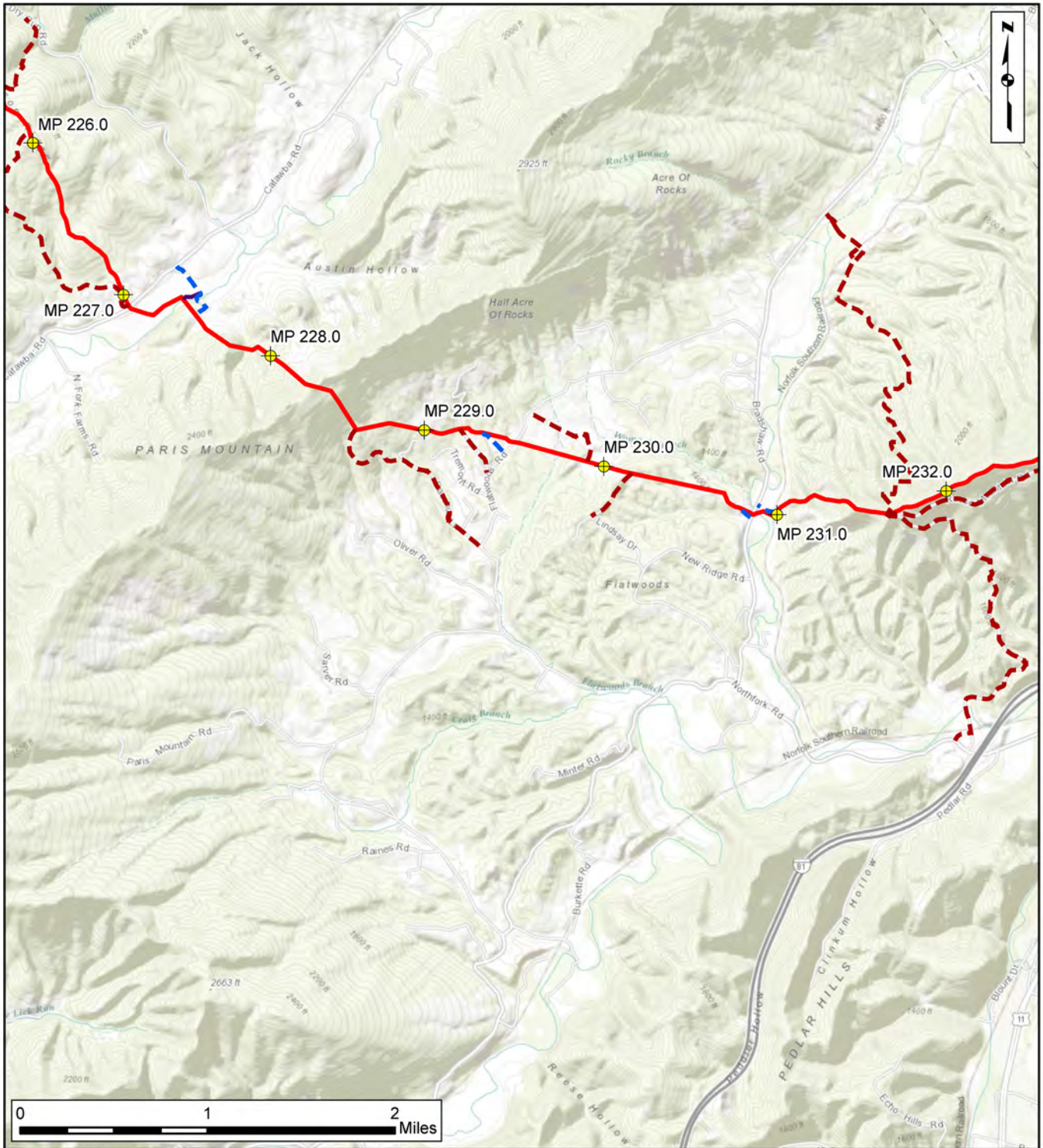


Milepost	Mainline Valve
Proposed Pipeline Route	Proposed Compressor Station Location
Meter Station/Interconnect	Cathodic Protection Groundbed
Permanent Access	Yard
Temporary Access	
Gas Tap	

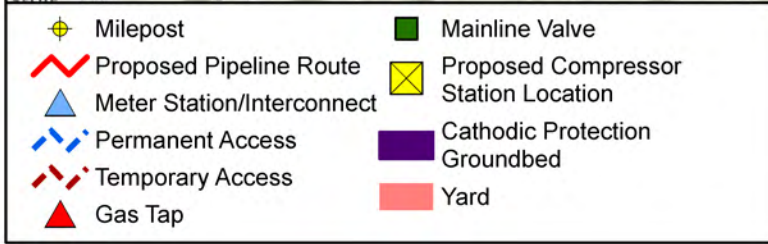
**Appendix B**  
**Mountain Valley & Equitrans Expansion Projects**  
 Project Overview Map  
 Page 31 of 51



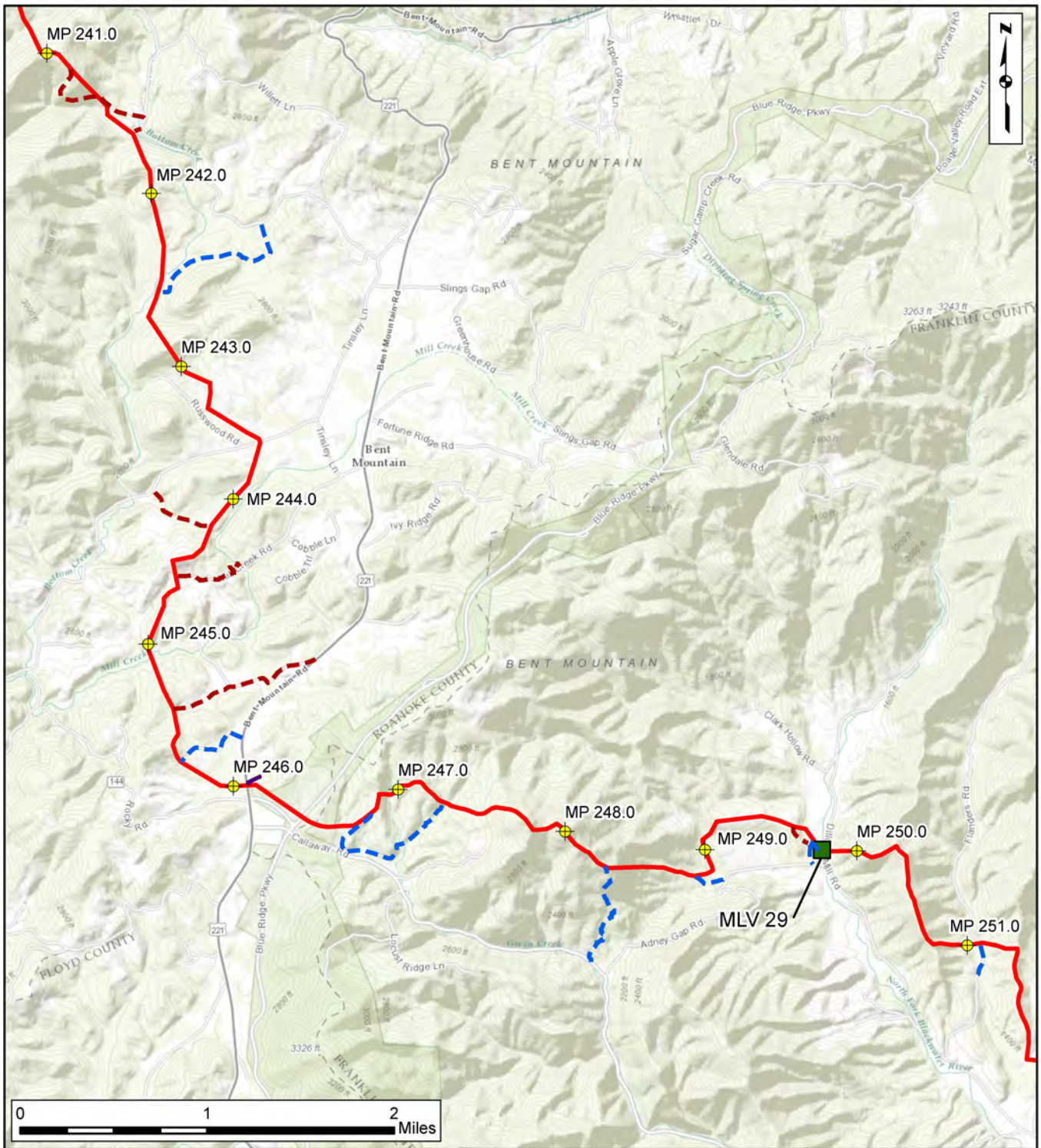
**Appendix B**  
**Mountain Valley & Equitrans Expansion Projects**  
 Project Overview Map  
 Page 32 of 51



**Appendix B**  
**Mountain Valley & Equitrans Expansion Projects**  
 Project Overview Map  
 Page 33 of 51

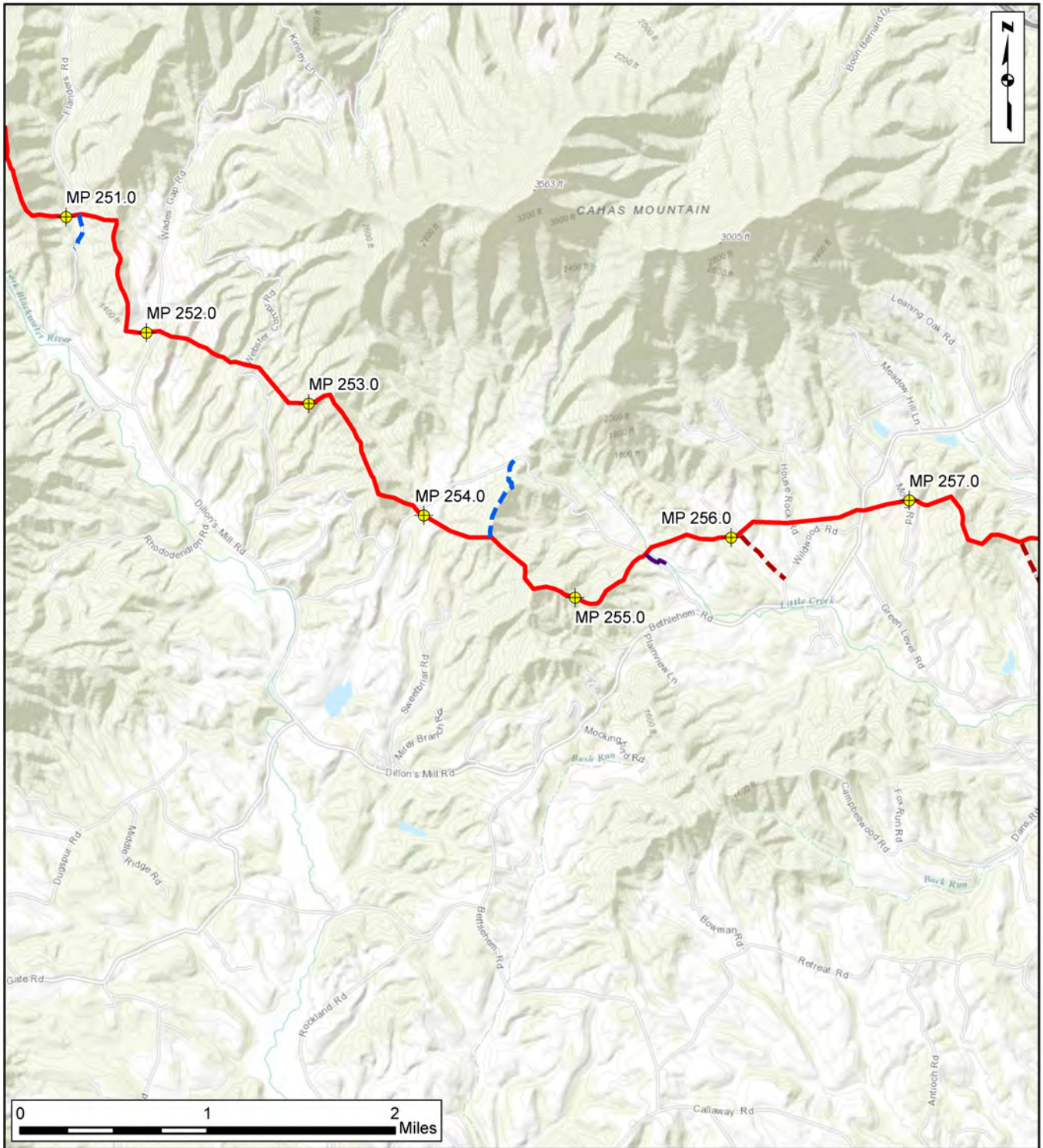


**Appendix B**  
**Mountain Valley & Equitrans Expansion Projects**  
 Project Overview Map  
 Page 34 of 51




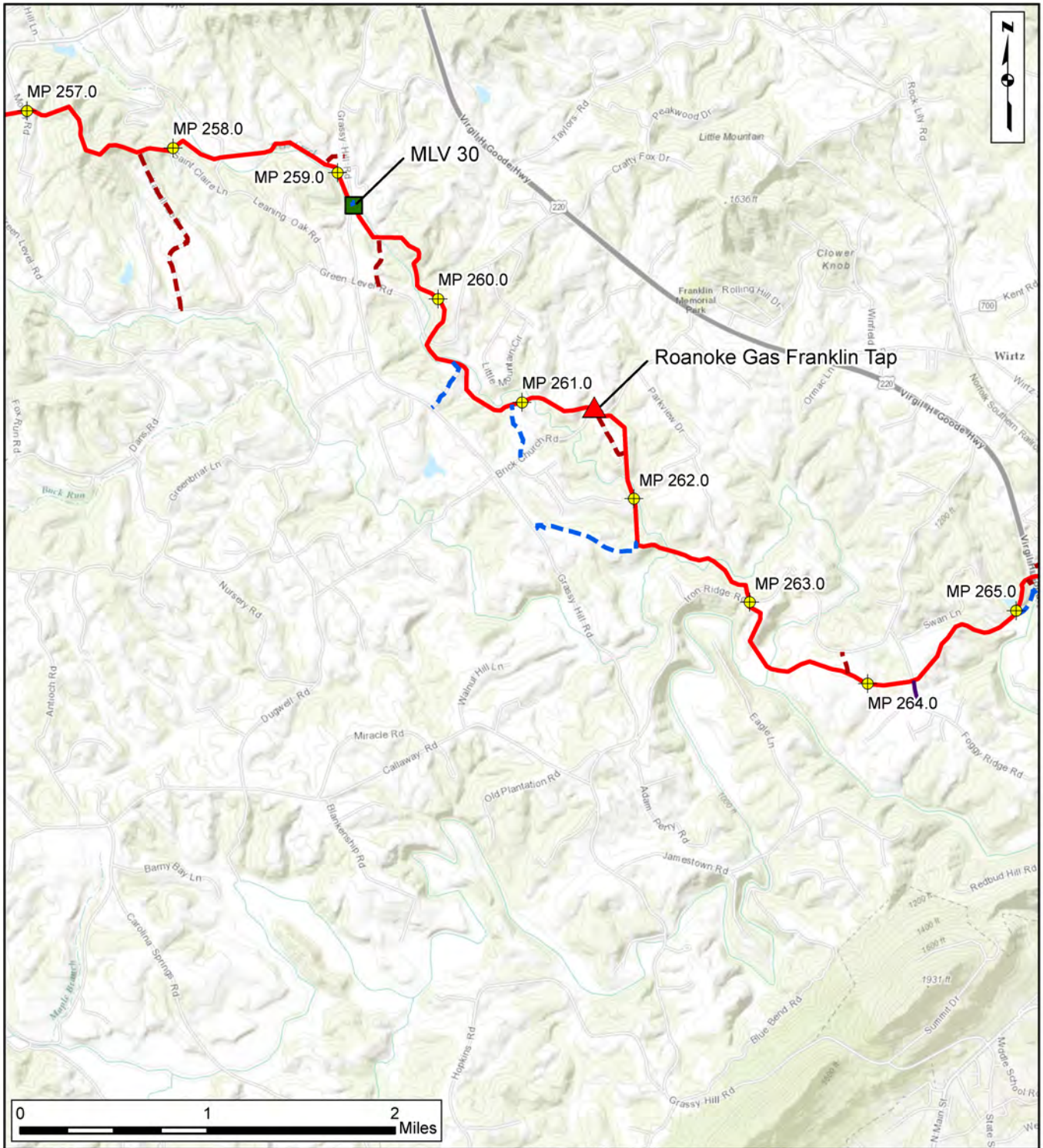
	Milepost		Mainline Valve
	Proposed Pipeline Route		Proposed Compressor Station Location
	Meter Station/Interconnect		Cathodic Protection Groundbed
	Permanent Access		Yard
	Temporary Access		
	Gas Tap		

**Appendix B**  
**Mountain Valley & Equitrans Expansion Projects**  
 Project Overview Map  
 Page 35 of 51



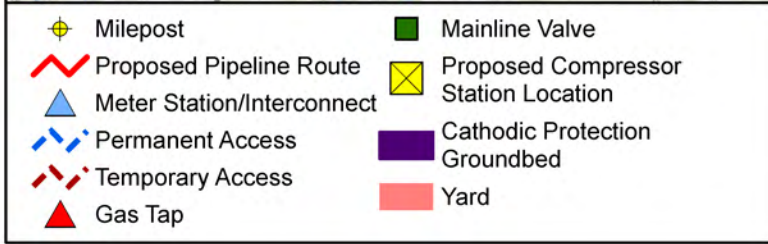
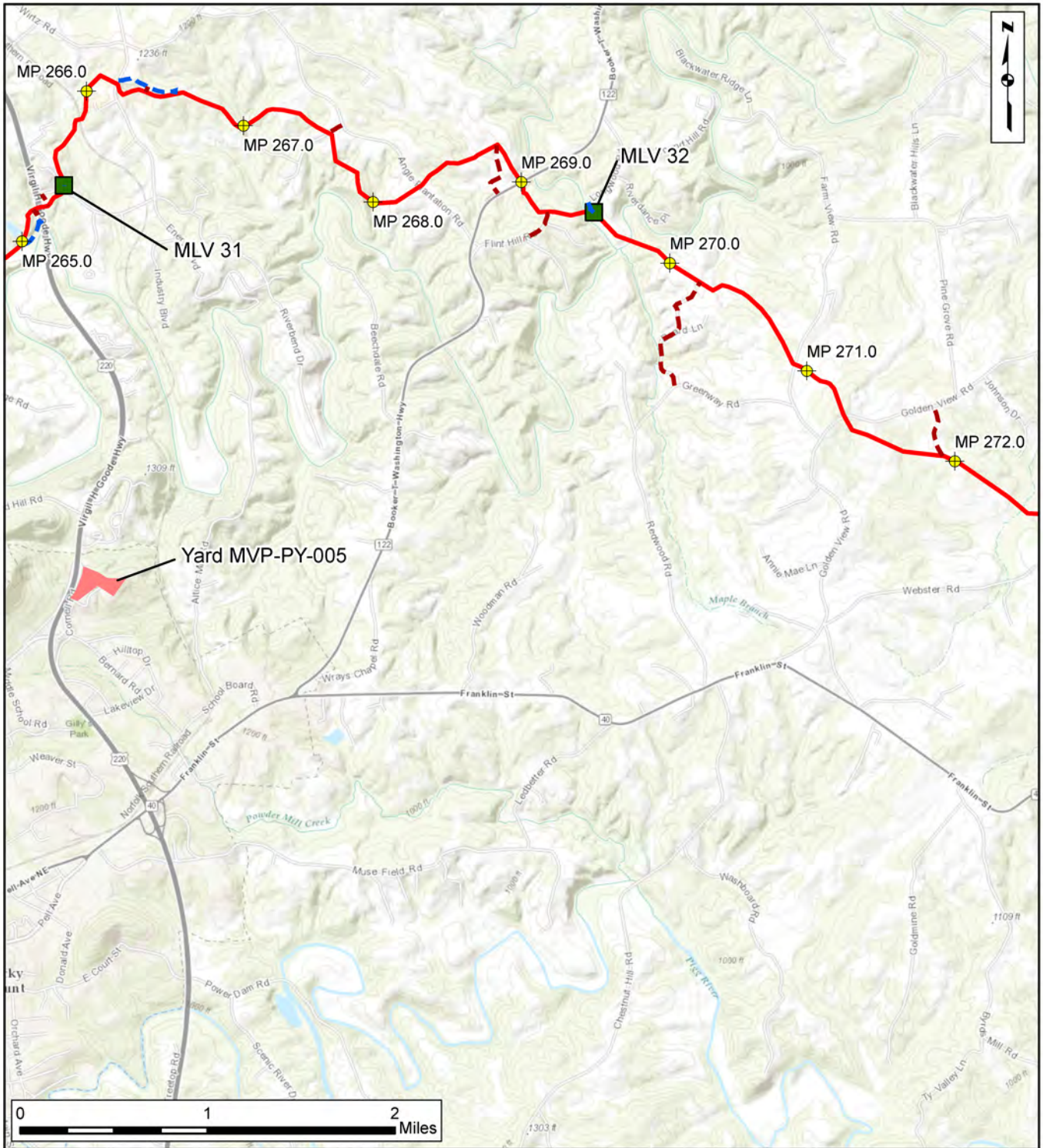
	Milepost		Mainline Valve
	Proposed Pipeline Route		Proposed Compressor Station Location
	Meter Station/Interconnect		Cathodic Protection Groundbed
	Permanent Access		Yard
	Temporary Access		
	Gas Tap		

**Appendix B**  
**Mountain Valley & Equitrans Expansion Projects**  
 Project Overview Map  
 Page 36 of 51



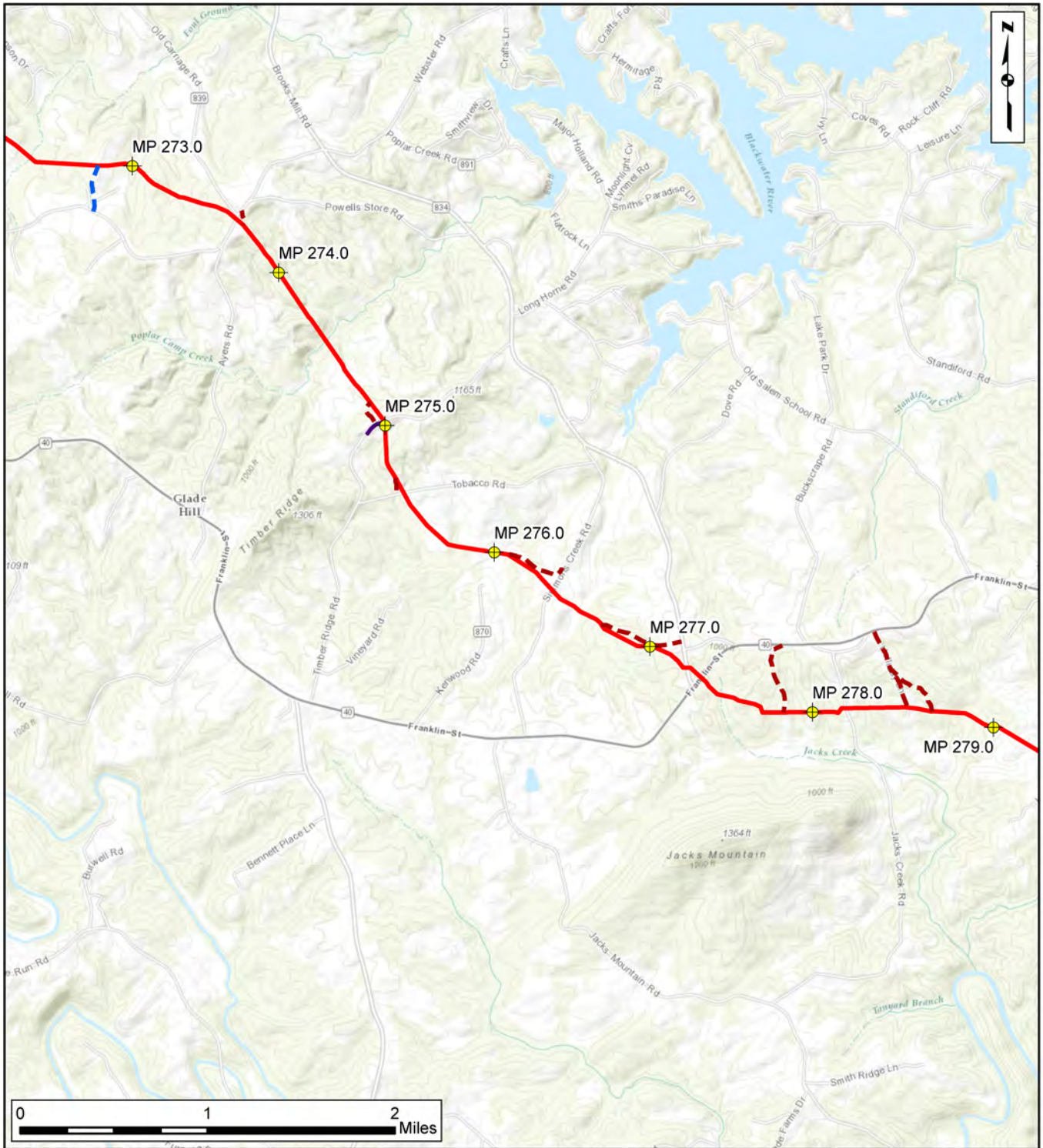
	Milepost		Mainline Valve
	Proposed Pipeline Route		Proposed Compressor Station Location
	Meter Station/Interconnect		Cathodic Protection Groundbed
	Permanent Access		Yard
	Temporary Access		
	Gas Tap		

**Appendix B**  
**Mountain Valley & Equitrans Expansion Projects**  
 Project Overview Map  
 Page 37 of 51




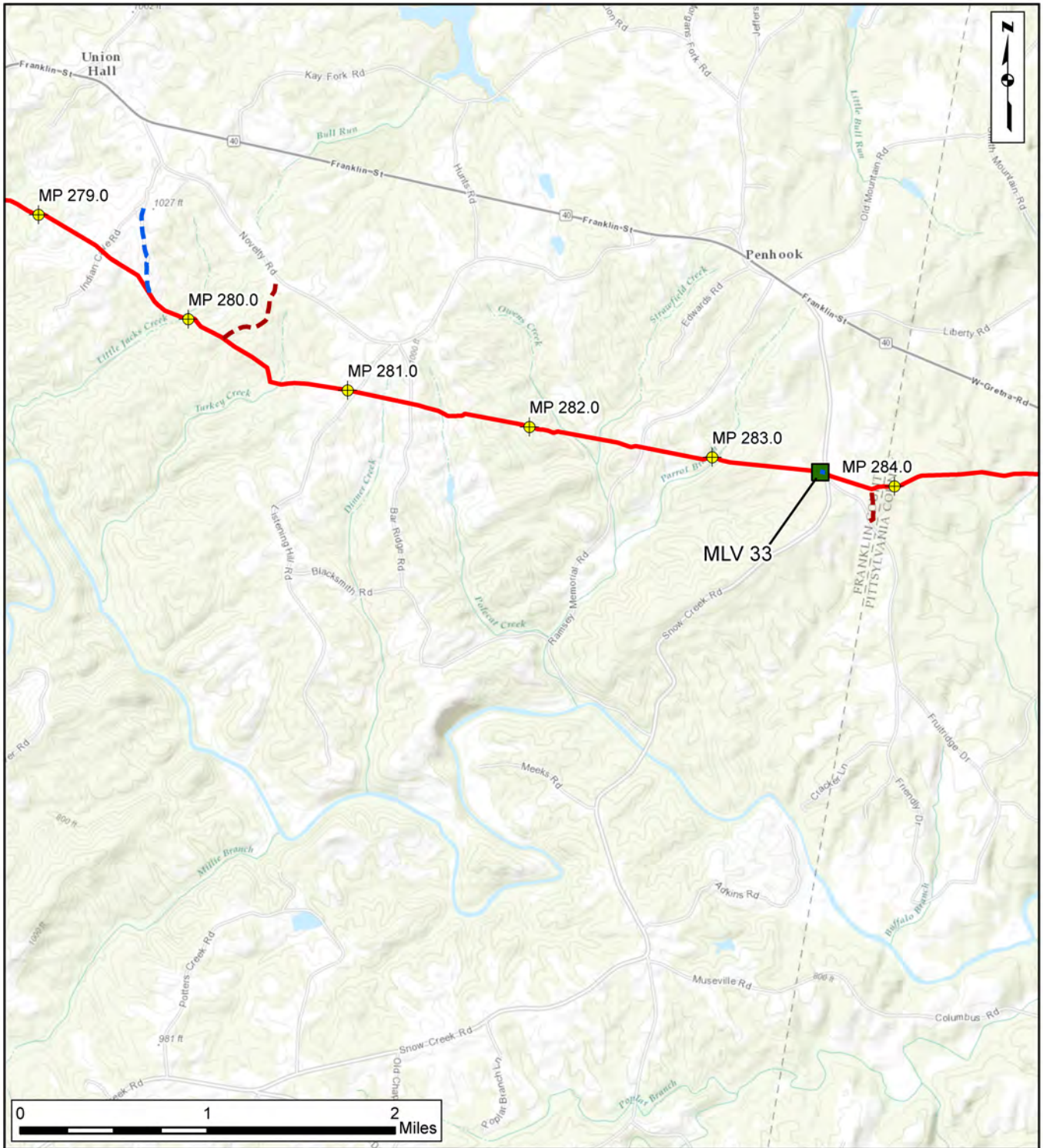
**Appendix B**  
**Mountain Valley & Equitrans Expansion Projects**  
 Project Overview Map  
 Page 38 of 51





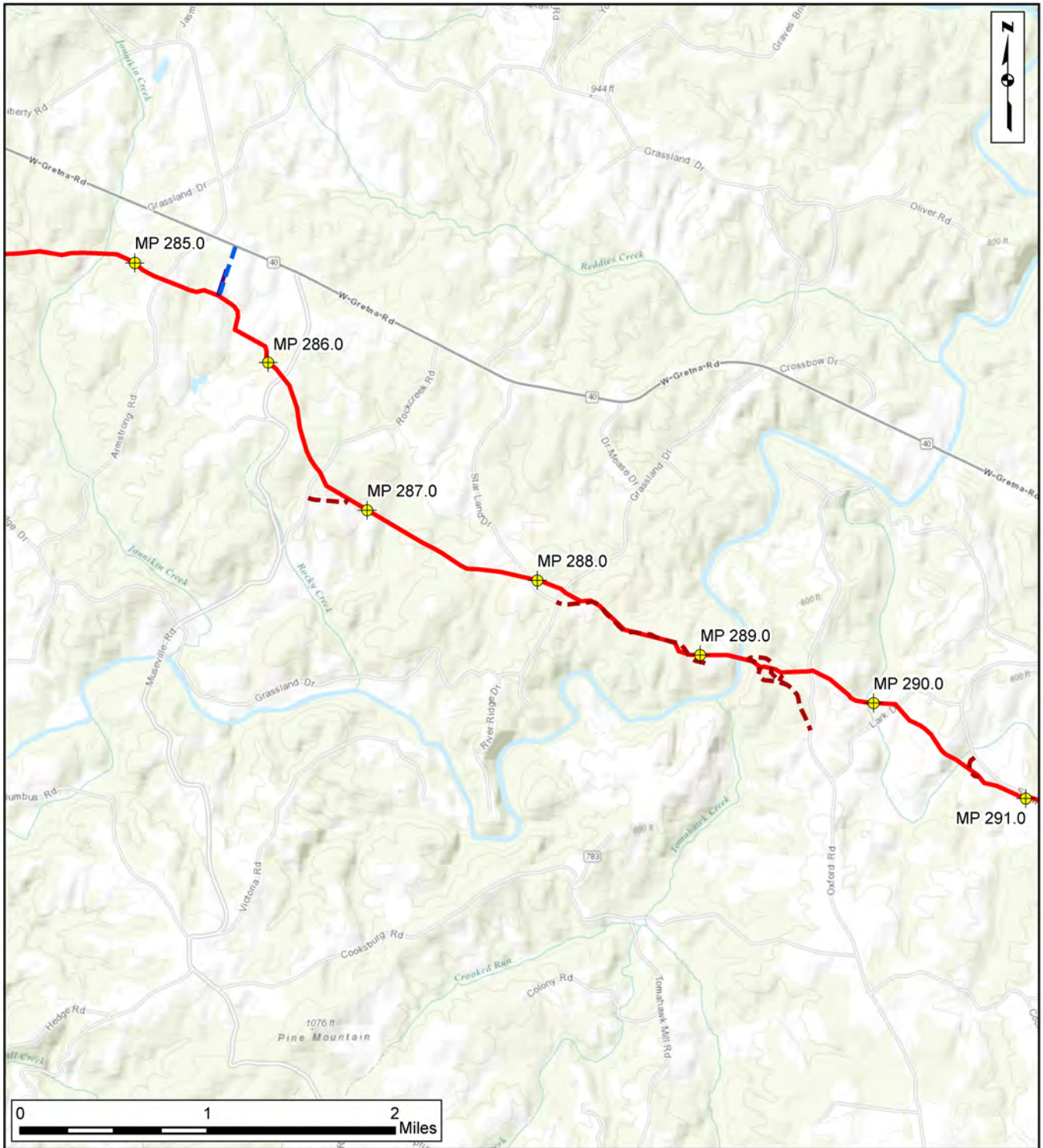
	Milepost		Mainline Valve
	Proposed Pipeline Route		Proposed Compressor Station Location
	Meter Station/Interconnect		Cathodic Protection Groundbed
	Permanent Access		Yard
	Temporary Access		
	Gas Tap		

**Appendix B**  
**Mountain Valley & Equitrans Expansion Projects**  
 Project Overview Map  
 Page 39 of 51




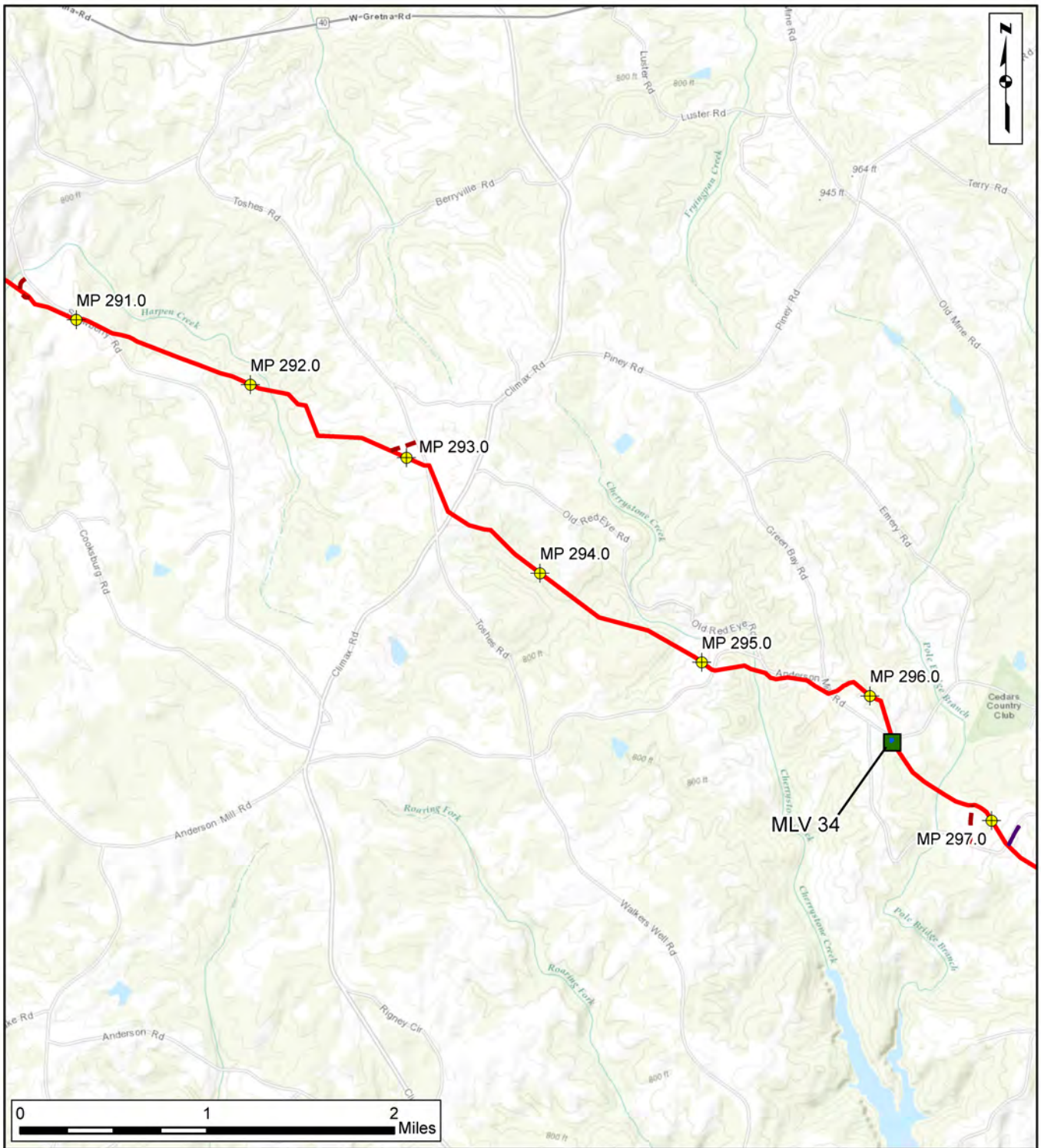
- |                            |                                      |
|----------------------------|--------------------------------------|
| Milepost                   | Mainline Valve                       |
| Proposed Pipeline Route    | Proposed Compressor Station Location |
| Meter Station/Interconnect | Cathodic Protection Groundbed        |
| Permanent Access           | Yard                                 |
| Temporary Access           |                                      |
| Gas Tap                    |                                      |

**Appendix B**  
**Mountain Valley & Equitrans Expansion Projects**  
 Project Overview Map  
 Page 40 of 51



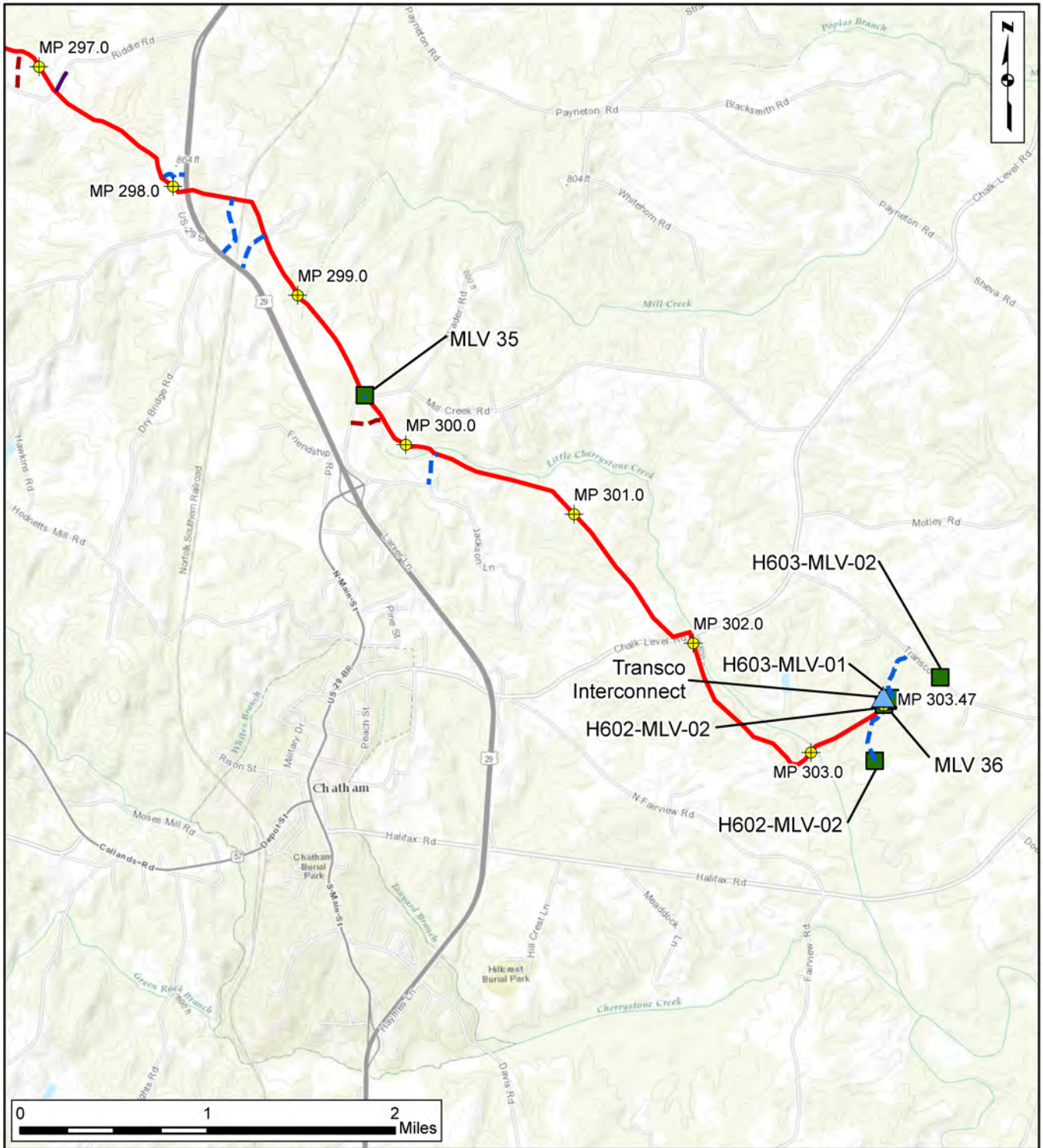
	Milepost		Mainline Valve
	Proposed Pipeline Route		Proposed Compressor Station Location
	Meter Station/Interconnect		Cathodic Protection Groundbed
	Permanent Access		Yard
	Temporary Access		
	Gas Tap		

**Appendix B**  
**Mountain Valley & Equitrans Expansion Projects**  
 Project Overview Map  
 Page 41 of 51



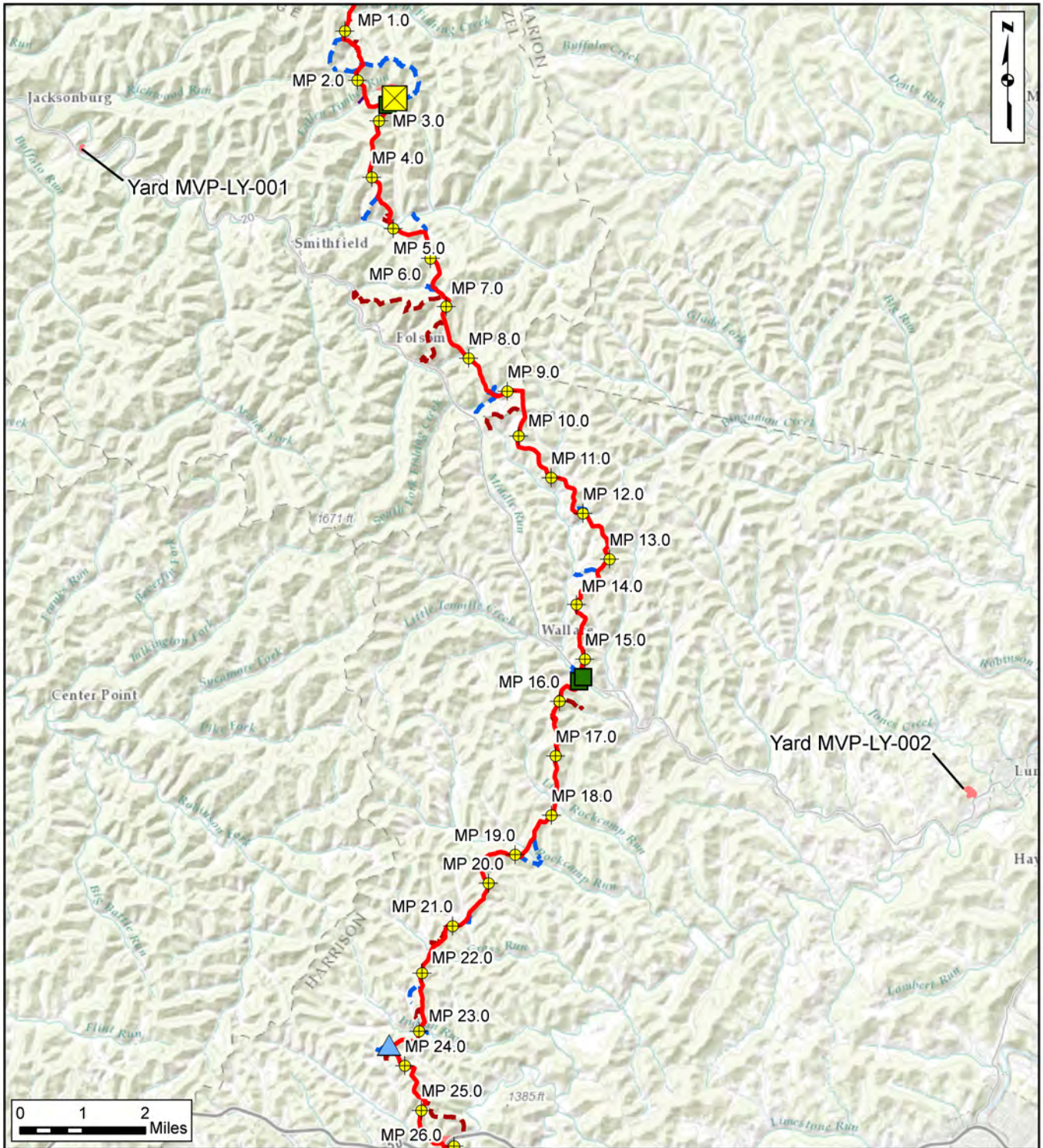
	Milepost		Mainline Valve
	Proposed Pipeline Route		Proposed Compressor Station Location
	Meter Station/Interconnect		Cathodic Protection Groundbed
	Permanent Access		Yard
	Temporary Access		
	Gas Tap		

**Appendix B**  
**Mountain Valley & Equitrans Expansion Projects**  
 Project Overview Map  
 Page 42 of 51



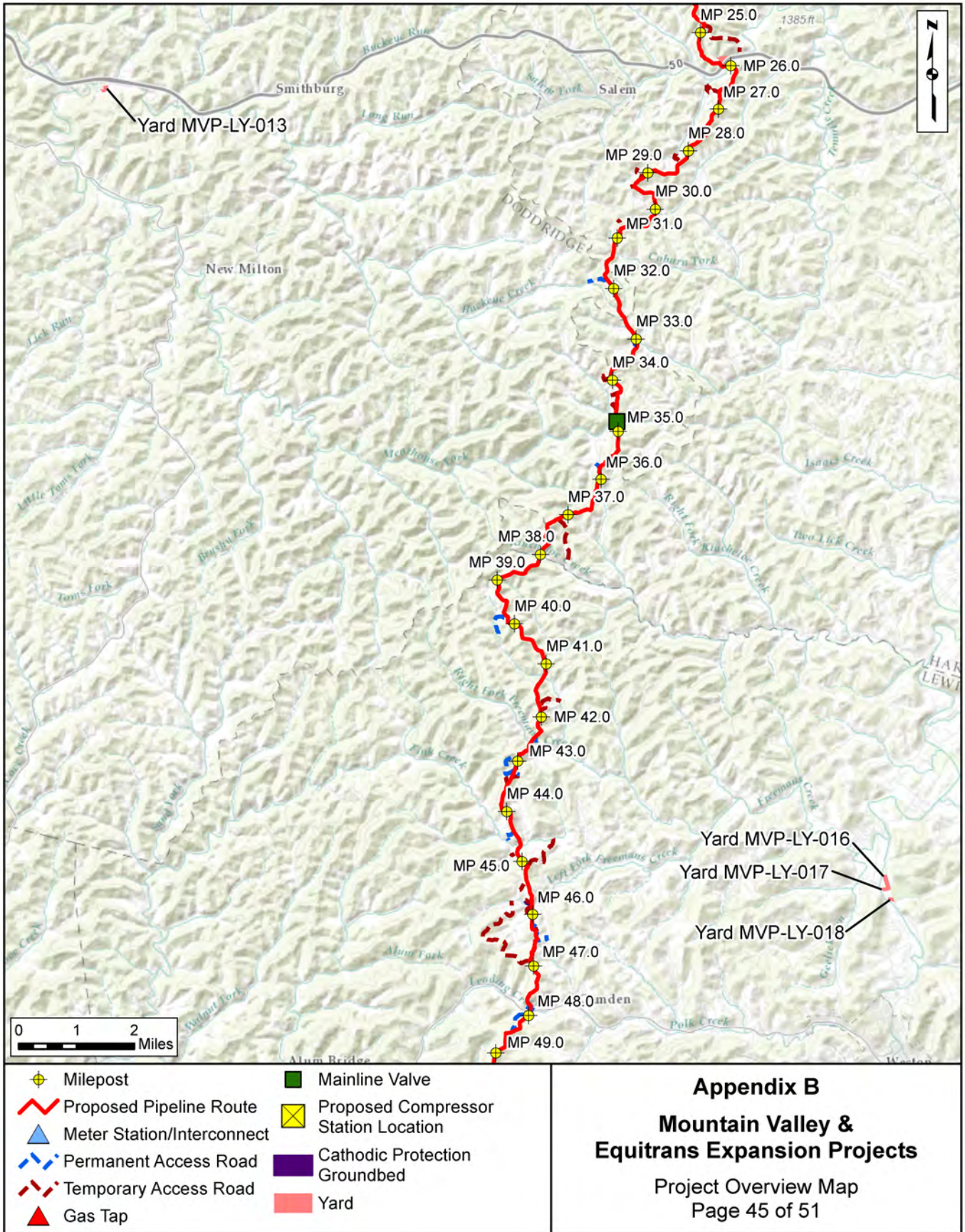
	Milepost		Mainline Valve
	Proposed Pipeline Route		Proposed Compressor Station Location
	Meter Station/Interconnect		Cathodic Protection Groundbed
	Permanent Access		Yard
	Temporary Access		
	Gas Tap		

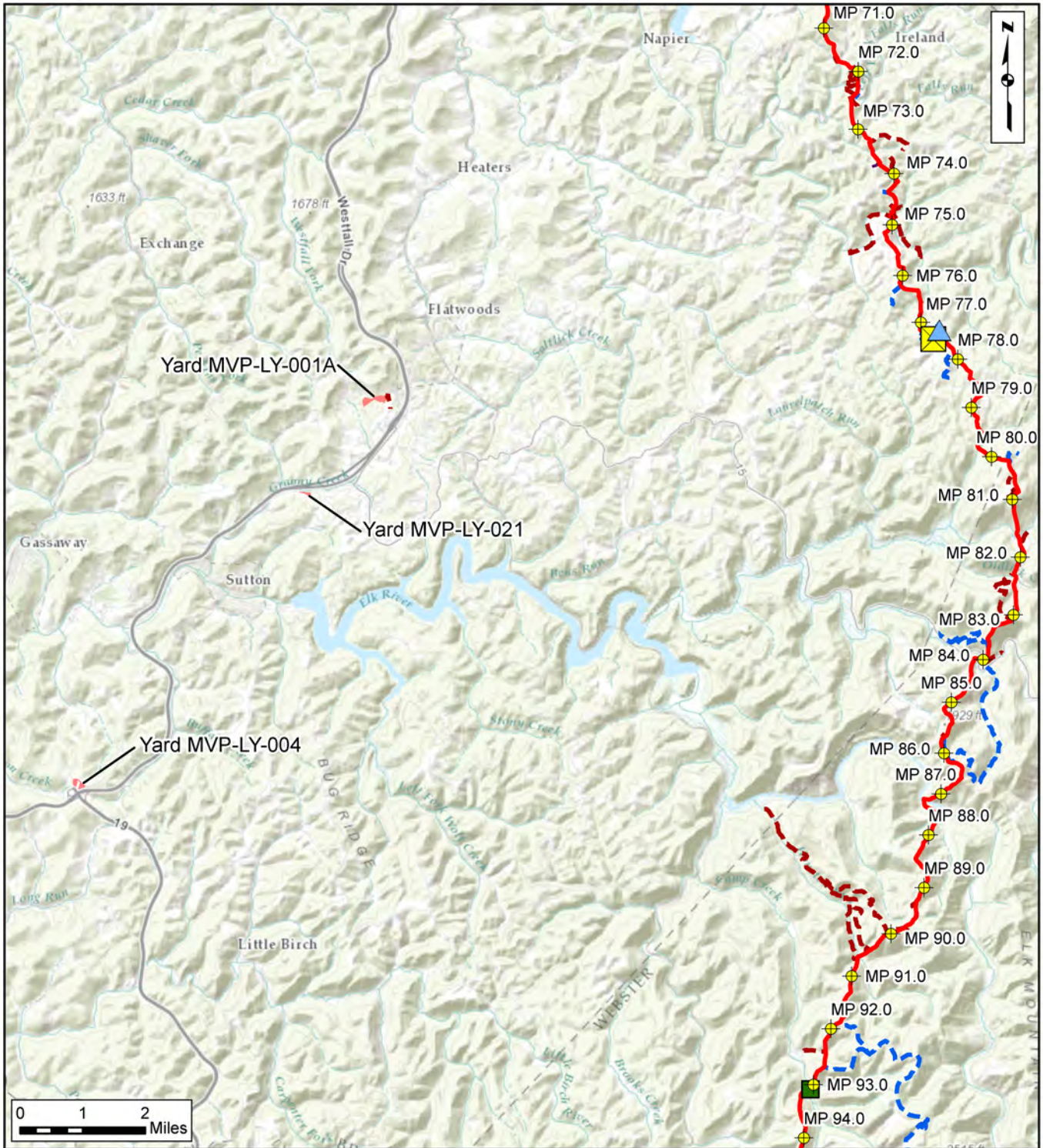
**Appendix B**  
**Mountain Valley & Equitrans Expansion Projects**  
 Project Overview Map  
 Page 43 of 51



	Milepost		Mainline Valve
	Proposed Pipeline Route		Proposed Compressor Station Location
	Meter Station/Interconnect		Cathodic Protection Groundbed
	Permanent Access Road		Yard
	Temporary Access Road		
	Gas Tap		

**Appendix B**  
**Mountain Valley & Equitrans Expansion Projects**  
 Project Overview Map  
 Page 44 of 51


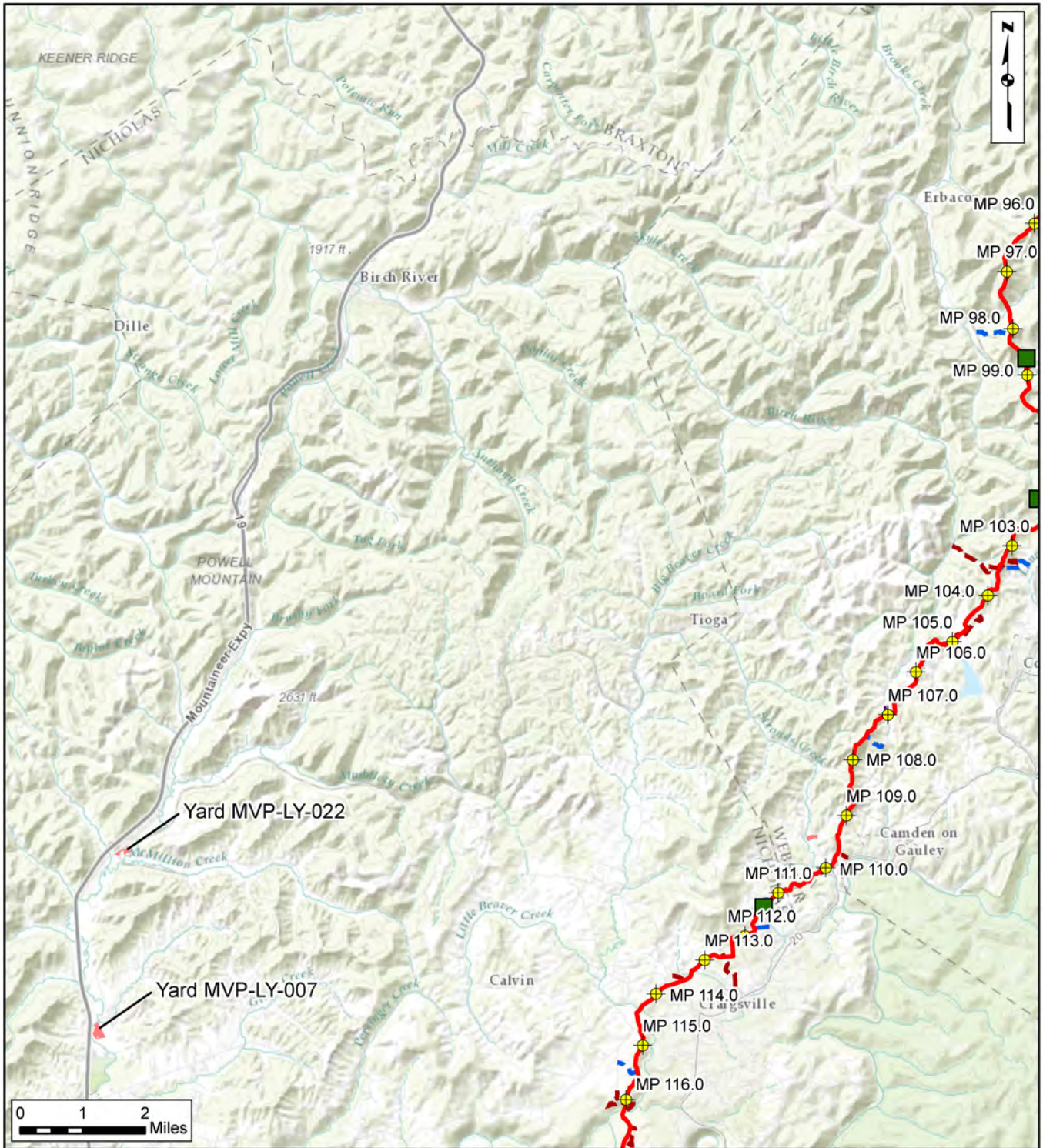




	Milepost		Mainline Valve
	Proposed Pipeline Route		Proposed Compressor Station Location
	Meter Station/Interconnect		Cathodic Protection Groundbed
	Permanent Access Road		Yard
	Temporary Access Road		
	Gas Tap		

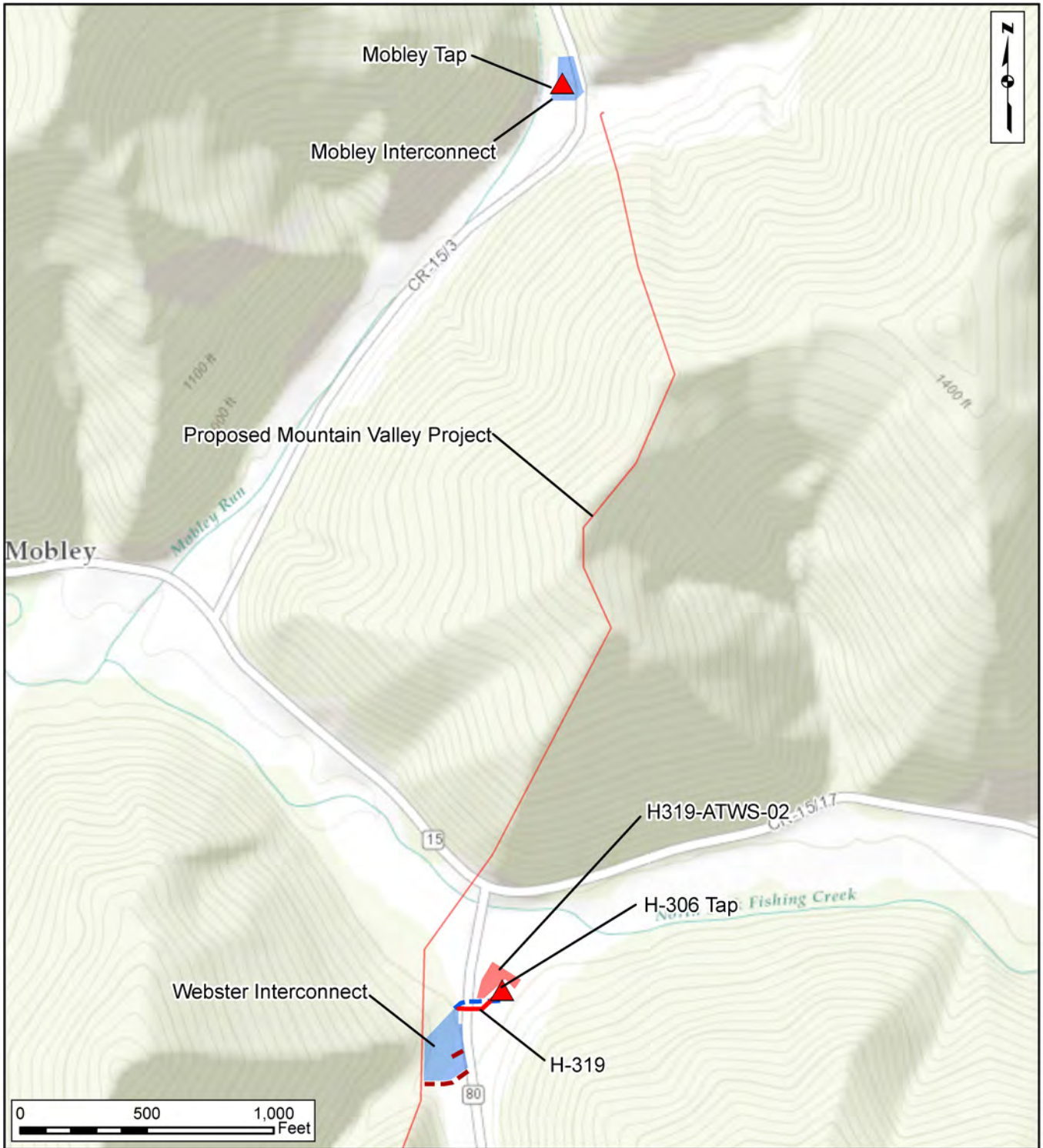
**Appendix B**  
**Mountain Valley & Equitrans Expansion Projects**  
 Project Overview Map  
 Page 46 of 51





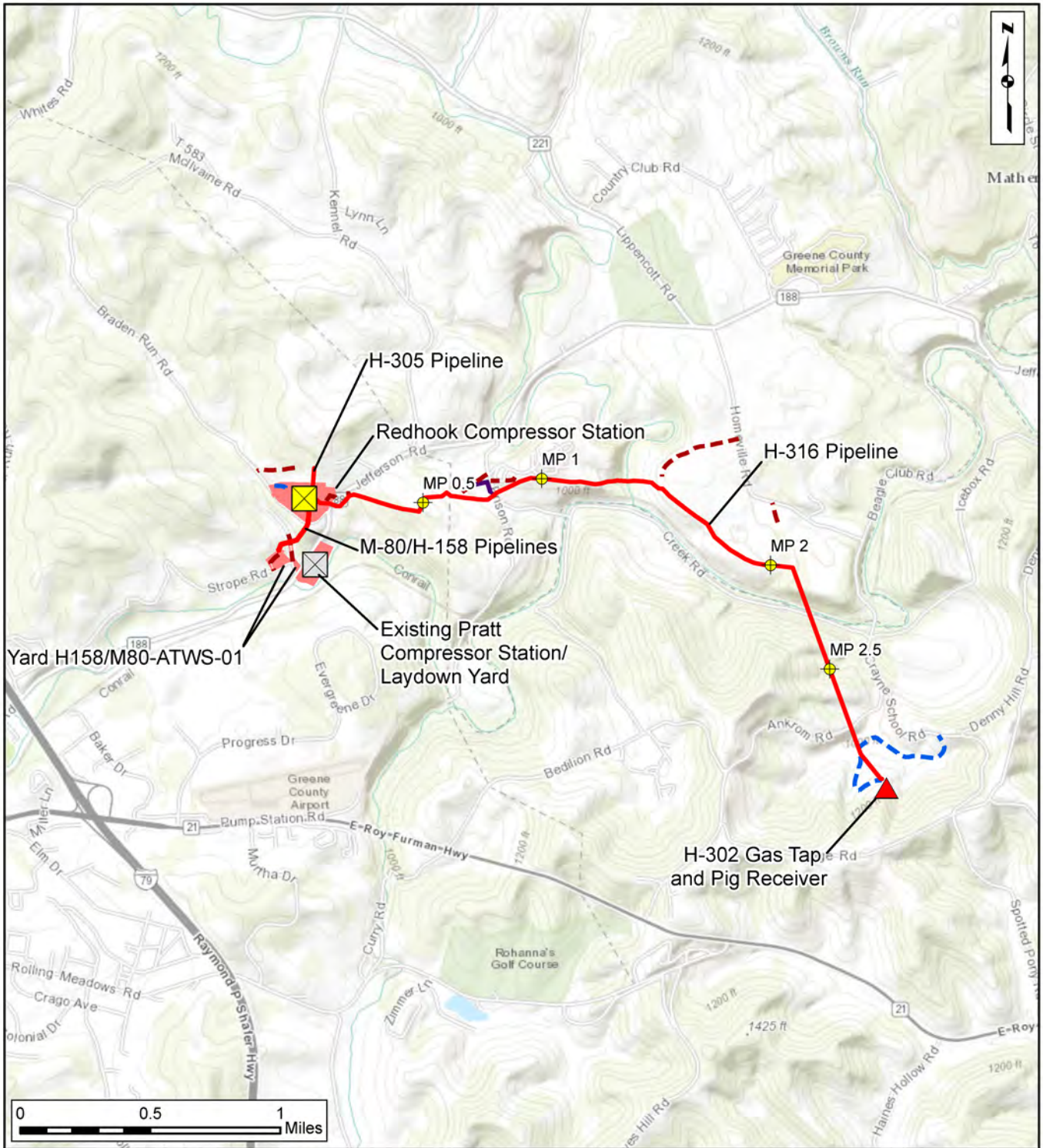
- |                            |                                      |
|----------------------------|--------------------------------------|
| Milepost                   | Mainline Valve                       |
| Proposed Pipeline Route    | Proposed Compressor Station Location |
| Meter Station/Interconnect | Cathodic Protection Groundbed        |
| Permanent Access Road      | Yard                                 |
| Temporary Access Road      |                                      |
| Gas Tap                    |                                      |

**Appendix B**  
**Mountain Valley & Equitrans Expansion Projects**  
 Project Overview Map  
 Page 47 of 51




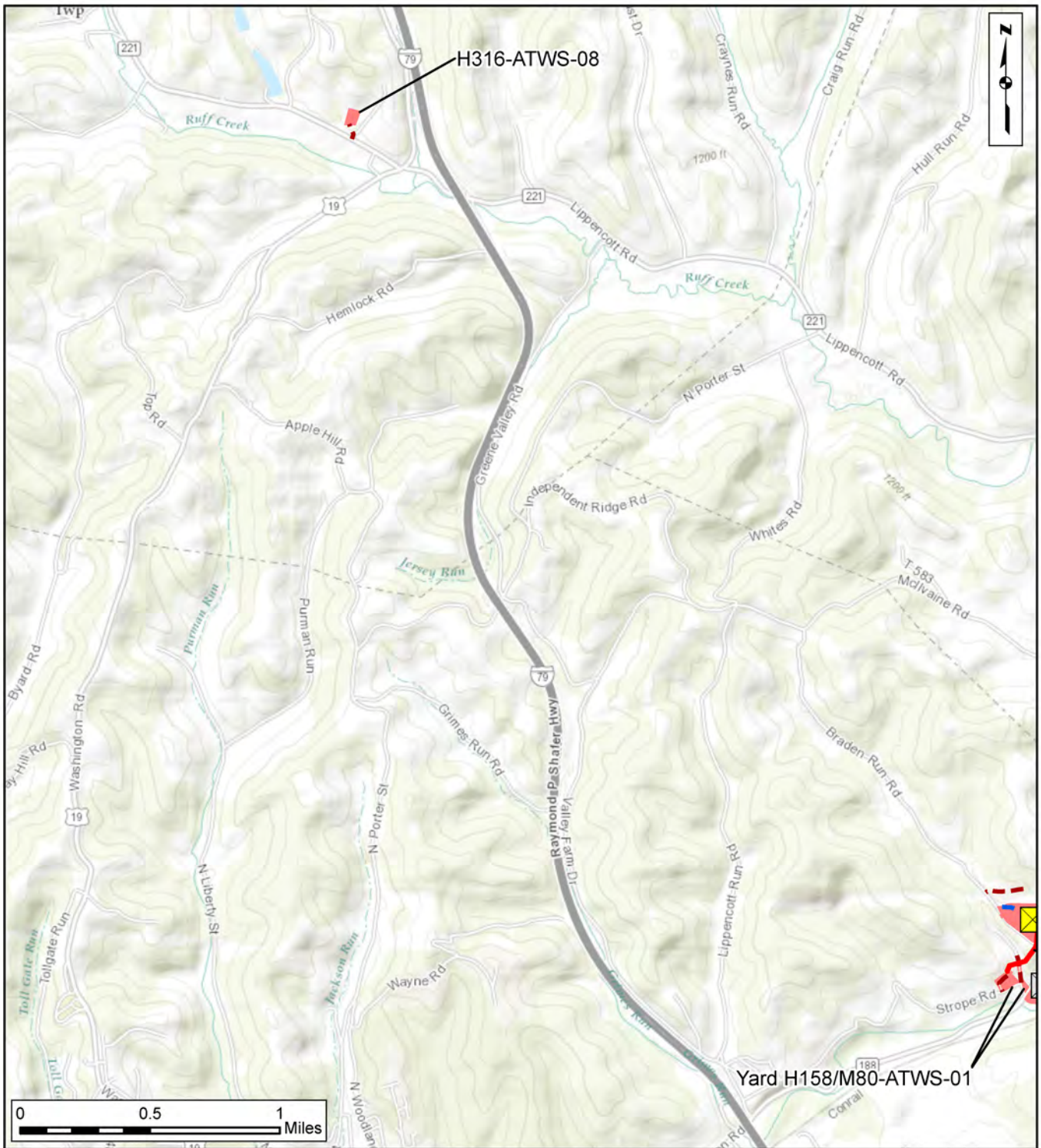
- |                                       |                       |
|---------------------------------------|-----------------------|
| Milepost                              | Gas Tap               |
| Proposed Pipeline Route               | Mainline Valve        |
| Interconnect                          | Permanent Access Road |
| Proposed Compressor Station Locations | Temporary Access Road |
|                                       | Yard                  |

**Appendix B**  
**Mountain Valley & Equitrans Expansion Projects**  
 Project Overview Map  
 Page 48 of 51



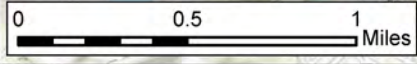
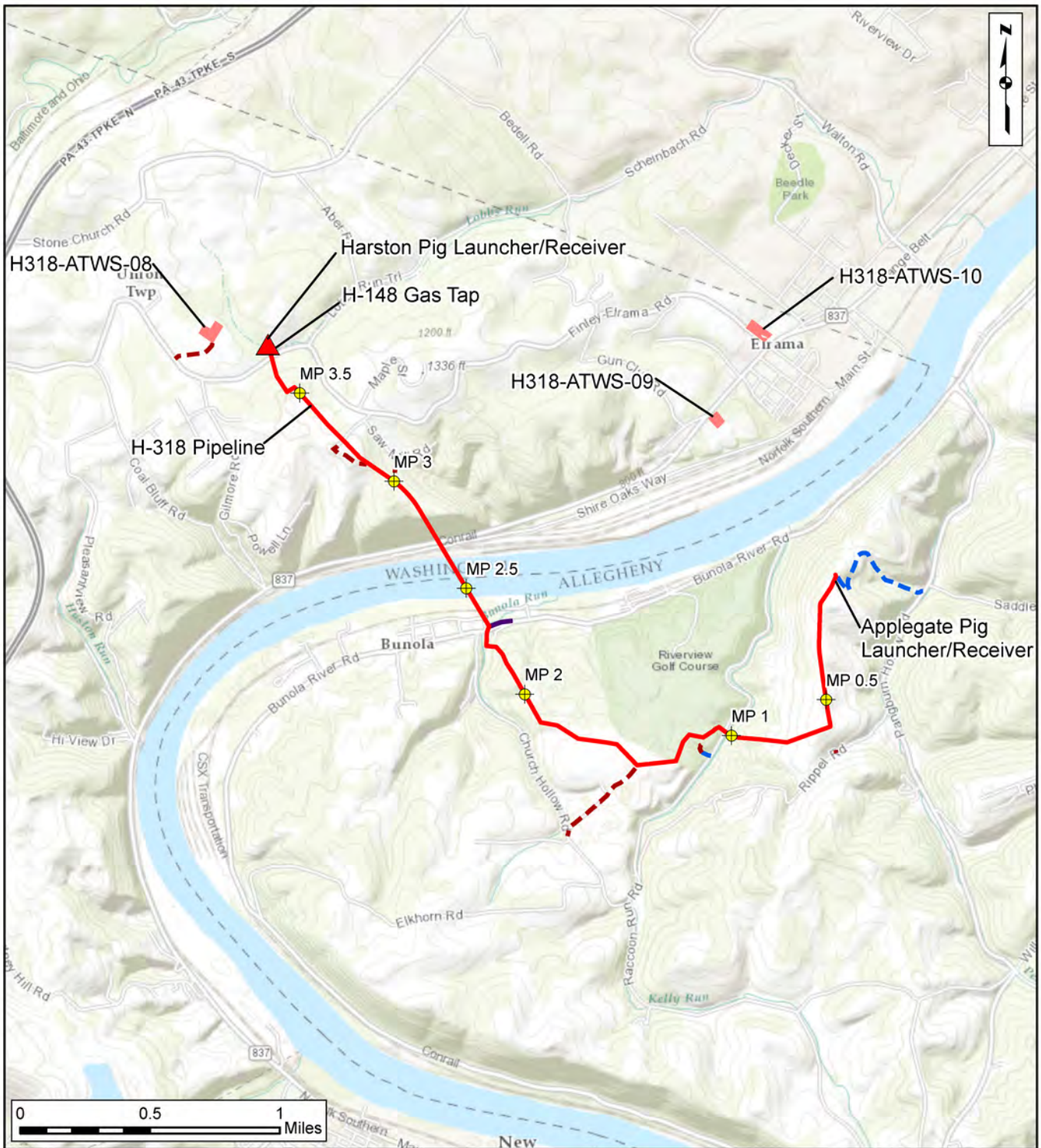
	Mileposts		Mainline Valves
	Proposed Pipeline Route		Proposed Compressor Station Locations
	Meter Station/Interconnect		Cathodic Protection Groundbed
	Gas Tap		Yard
	Permanent Access Road		
	Temporary Access Road		

**Appendix B**  
**Mountain Valley & Equitrans Expansion Projects**  
 Project Overview Map  
 Page 49 of 51



- |                            |                                       |
|----------------------------|---------------------------------------|
| Mileposts                  | Mainline Valves                       |
| Proposed Pipeline Route    | Proposed Compressor Station Locations |
| Meter Station/Interconnect | Cathodic Protection Groundbed         |
| Gas Tap                    | Yard                                  |
| Permanent Access Road      |                                       |
| Temporary Access Road      |                                       |

**Appendix B**  
**Mountain Valley & Equitrans Expansion Projects**  
 Project Overview Map  
 Page 50 of 51



	Mileposts		Mainline Valves
	Proposed Pipeline Route		Proposed Compressor Station Locations
	Meter Station/Interconnect		Cathodic Protection Groundbed
	Gas Tap		Yard
	Permanent Access Road		
	Temporary Access Road		

**Appendix B**  
**Mountain Valley & Equitrans Expansion Projects**  
 Project Overview Map  
 Page 51 of 51

*This page intentionally left blank*