

## **APPENDIX B**

### **Project Maps**

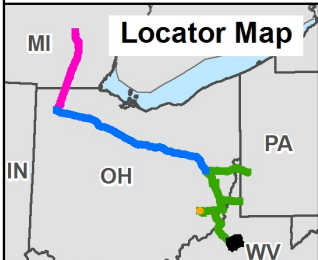

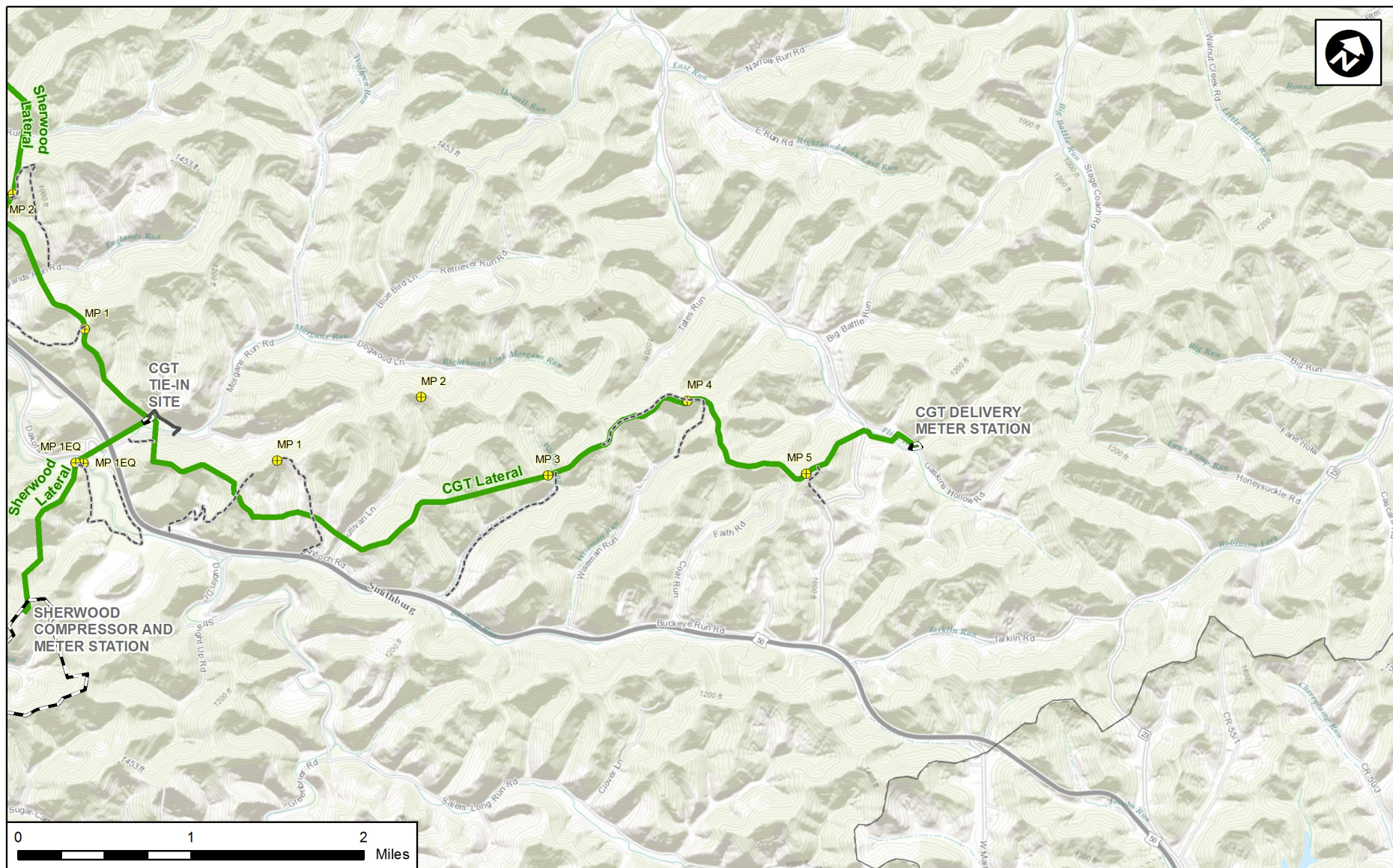


**APPENDIX B-1**  
**Project Overview Maps**



B1-3

Appendix B-1



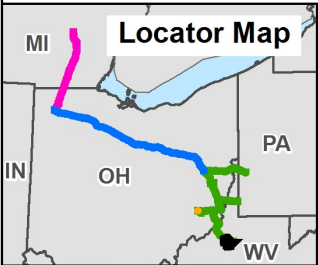

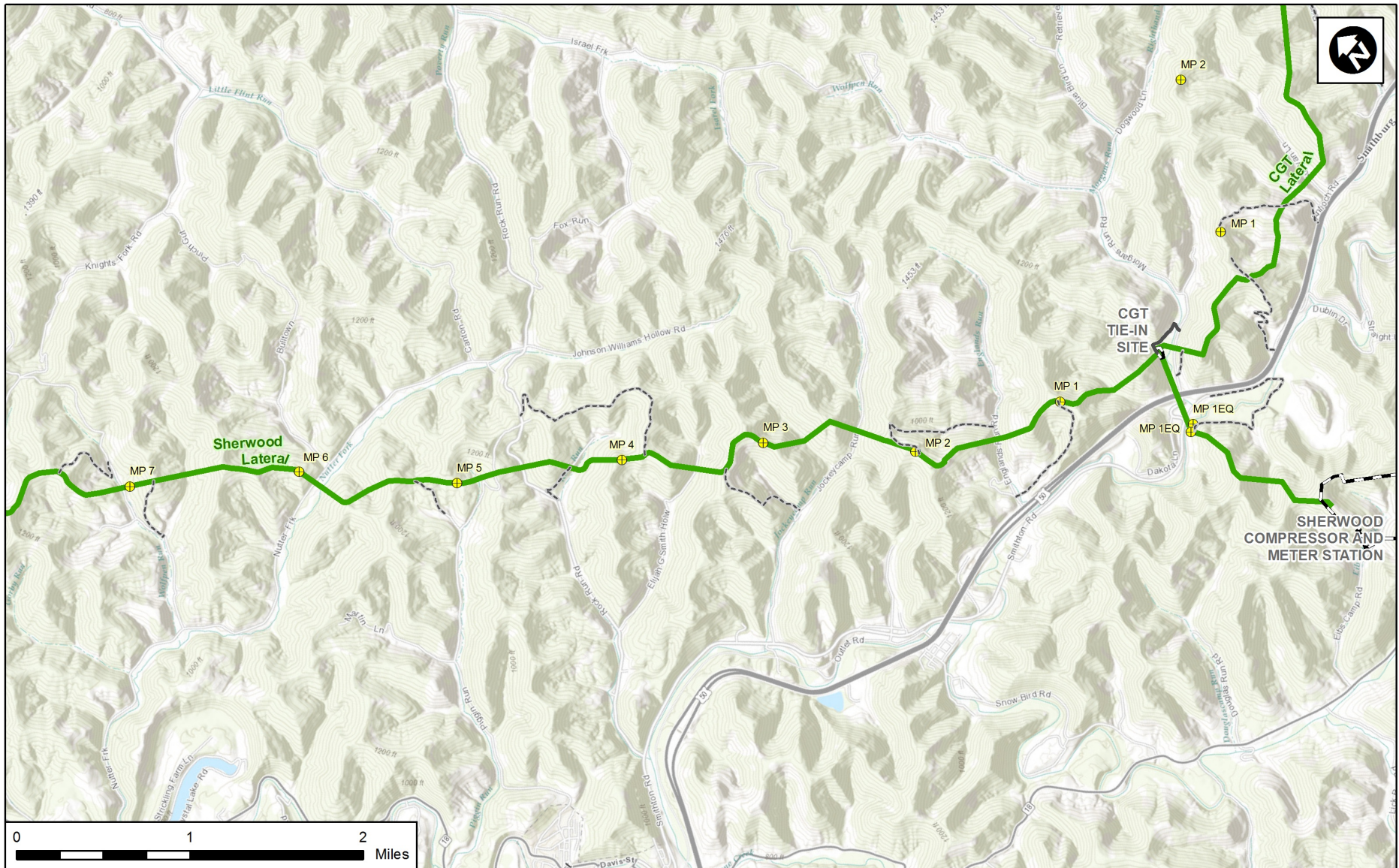
**Rover Project Components**

Mainlines A and B	Main Line Valve	Aboveground Facility Property Boundary **
Market Segment	Milepost	Access Road (Permanent)
Supply Laterals	Contractor Yard	Access Road (Temporary)
Rex Interconnect *		

\* The Rex Interconnect appears on map 8 of this mapbook.  
 \*\* Some facility property boundaries are too small to appear at this scale. All facilities are labeled.

**Appendix B-1**  
**Rover Pipeline Project**  
 Project Overview Map  
 Map 1 of 64

Service Layer Credits: Sources: Esri, HERE, DeLorme, Intermap, increment P Corp., GEBCO, USGS, FAO, NPS, NRCAN, Geobase, IGN, Kadaster NL, Ordnance Survey, Esri Japan, METI, Esri China (Hong Kong), swesstopo, MapnyIndia, © OpenStreetMap contributors, and the GIS User Community



**Rover Project Components**

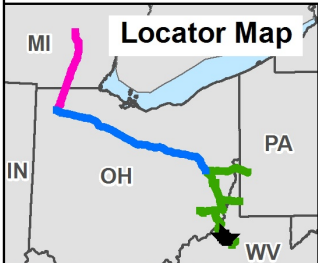

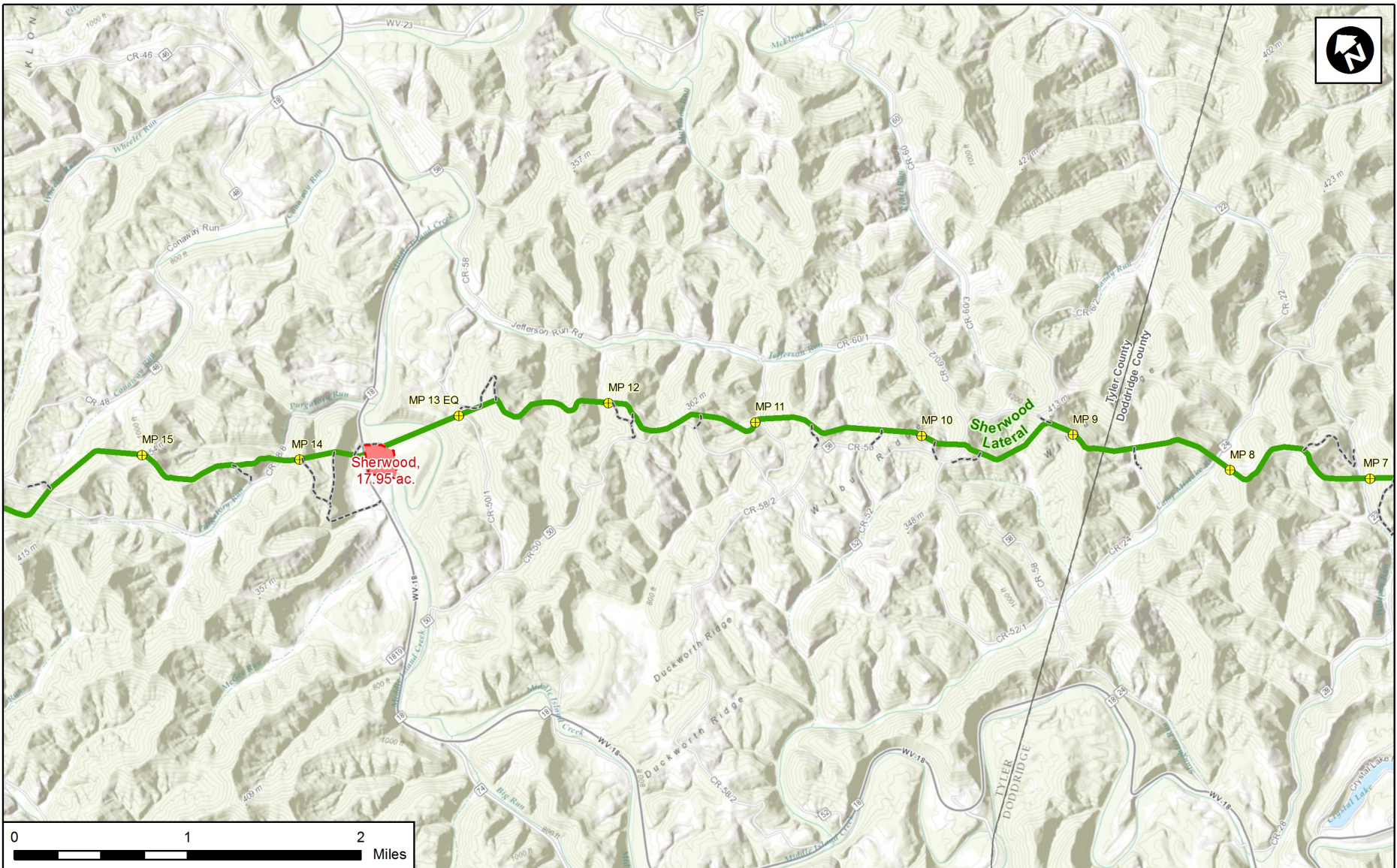
Mainlines A and B	Main Line Valve	Aboveground Facility Property Boundary **
Market Segment	Milepost	Access Road (Permanent)
Supply Laterals	Contractor Yard	Access Road (Temporary)
Rex Interconnect *		

\* The Rex Interconnect appears on map 8 of this mapbook.  
 \*\* Some facility property boundaries are too small to appear at this scale. All facilities are labeled.

**Appendix B-1**  
**Rover Pipeline Project**  
 Project Overview Map  
 Map 2 of 64

B1-5

Appendix B-1



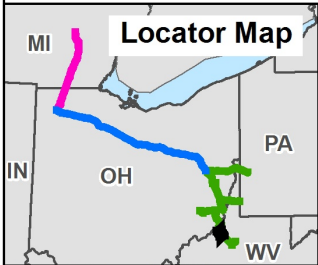
**Rover Project Components**

Mainlines A and B	Main Line Valve	Aboveground Facility Property Boundary **
Market Segment	Milepost	Access Road (Permanent)
Supply Laterals	Contractor Yard	Access Road (Temporary)
Rex Interconnect *		

\* The Rex Interconnect appears on map 8 of this mapbook.  
 \*\* Some facility property boundaries are too small to appear at this scale. All facilities are labeled.

**Appendix B-1**  
**Rover Pipeline Project**  
 Project Overview Map  
 Map 3 of 64

Service Layer Credits: Sources: Esri, HERE, DeLorme, Intermap, increment P Corp., GEBCO, USGS, FAO, NPS, NRCAN, Geobase, IGN, Kadaster NL, Ordnance Survey, Esri Japan, METI, Esri China (Hong Kong), swisstopo, MapmyIndia, © OpenStreetMap contributors, and the GIS User Community



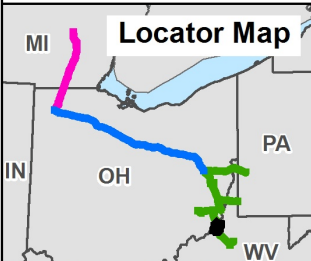

**Rover Project Components**

Mainlines A and B	Main Line Valve	Aboveground Facility Property Boundary **
Market Segment	Milepost	Contractor Yard
Supply Laterals	Access Road (Permanent)	Access Road (Temporary)
Rex Interconnect *		

\* The Rex Interconnect appears on map 8 of this mapbook.  
 \*\* Some facility property boundaries are too small to appear at this scale. All facilities are labeled.

**Appendix B-1**  
**Rover Pipeline Project**  
 Project Overview Map  
 Map 4 of 64





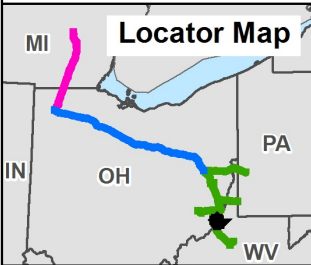
**Rover Project Components**

Mainlines A and B	Main Line Valve	Aboveground Facility Property Boundary **
Market Segment	Milepost	Access Road (Permanent)
Supply Laterals	Contractor Yard	Access Road (Temporary)
Rex Interconnect *		












\* The Rex Interconnect appears on map 8 of this mapbook.  
 \*\* Some facility property boundaries are too small to appear at this scale. All facilities are labeled.

**Appendix B-1**  
**Rover Pipeline Project**  
 Project Overview Map  
 Map 5 of 64

Service Layer Credits - Sources: Esri, HERE, DeLorme, Intermap, increment P Corp., GEBCO, USGS, FAO, NPS, NRCAN, Geobase, IGN, Kadaster NL, Ordnance Survey, Esri Japan, METI, Esri China (Hong Kong), swisstopo, MapmyIndia, © OpenStreetMap contributors, and the GIS User Community



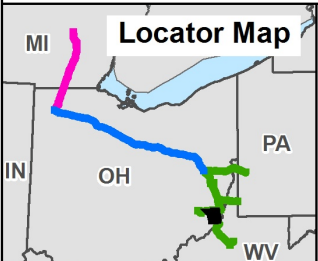

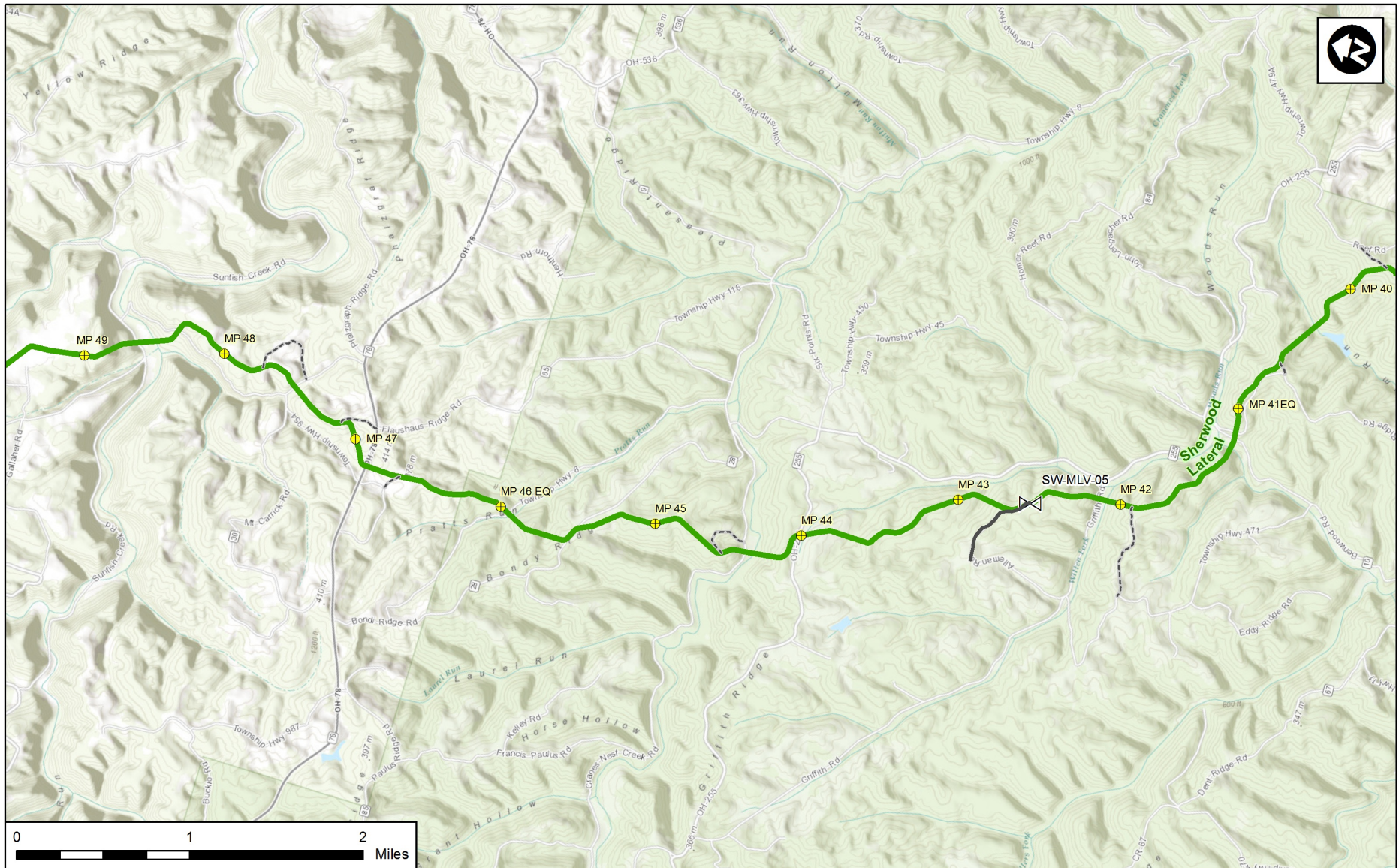
**Rover Project Components**

-  Mainlines A and B
-  Market Segment
-  Supply Laterals
-  Rex Interconnect \*
-  Main Line Valve
-  Milepost
-  Contractor Yard
-  Aboveground Facility
-  Property Boundary \*\*
-  Access Road (Permanent)
-  Access Road (Temporary)












\* The Rex Interconnect appears on map 8 of this mapbook.

\*\* Some facility property boundaries are too small to appear at this scale. All facilities are labeled.

**Appendix B-1  
Rover Pipeline Project  
Project Overview Map  
Map 6 of 64**



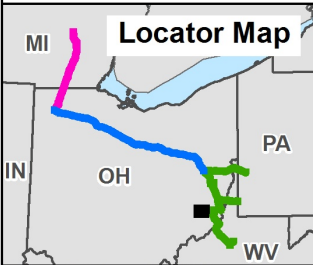

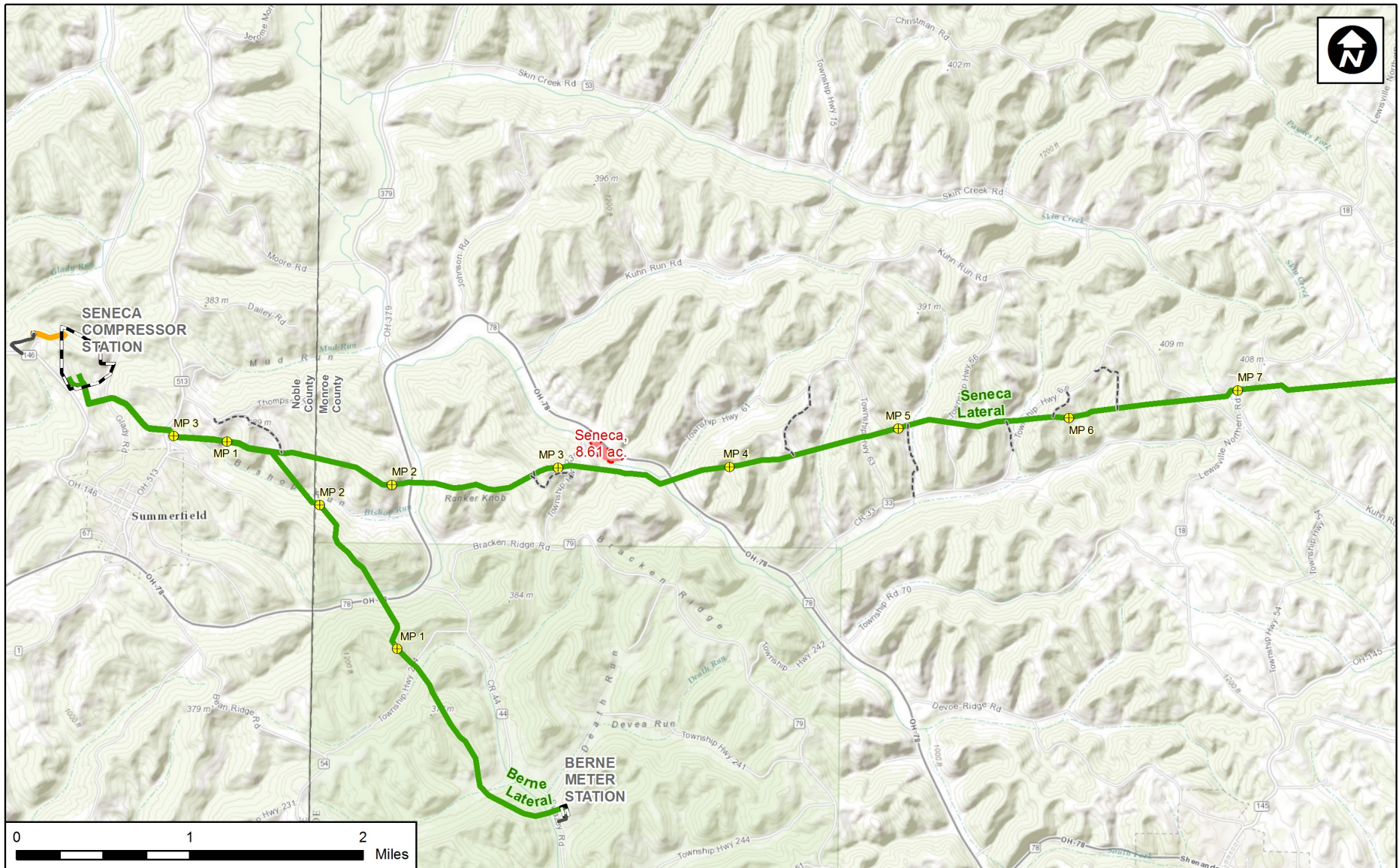
**Rover Project Components**

-  Mainlines A and B
-  Market Segment
-  Supply Laterals
-  Rex Interconnect \*
-  Main Line Valve
-  Milepost
-  Contractor Yard
-  Aboveground Facility
-  Property Boundary \*\*
-  Access Road (Permanent)
-  Access Road (Temporary)

\* The Rex Interconnect appears on map 8 of this mapbook.

\*\* Some facility property boundaries are too small to appear at this scale. All facilities are labeled.

**Appendix B-1  
Rover Pipeline Project  
Project Overview Map  
Map 7 of 64**

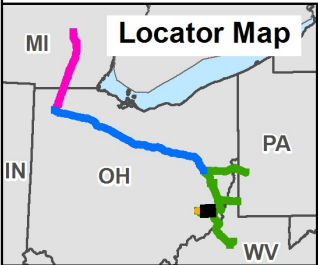

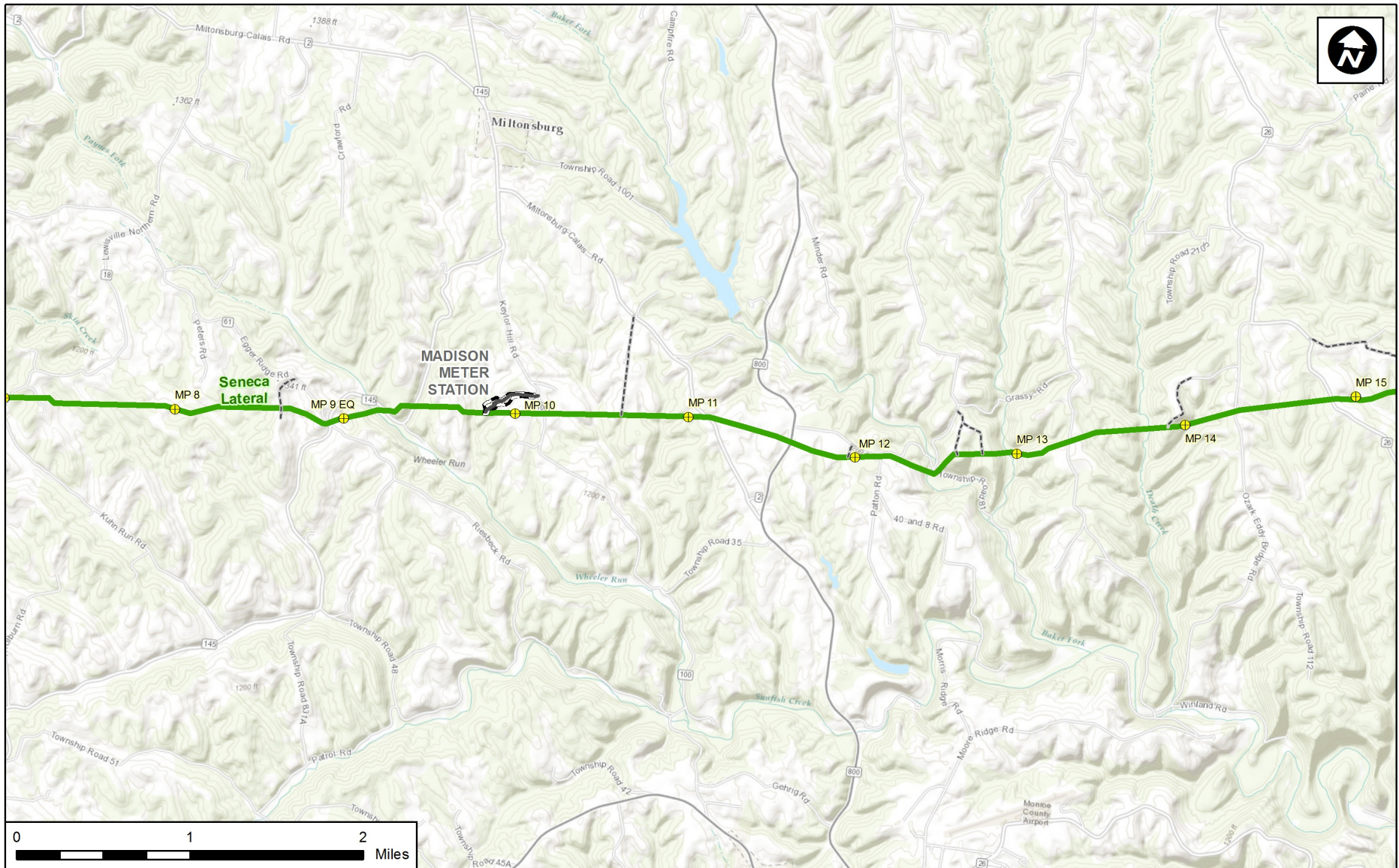


**Rover Project Components**

Mainlines A and B	Main Line Valve	Aboveground Facility Property Boundary **
Market Segment	Milepost	Access Road (Permanent)
Supply Laterals	Contractor Yard	Access Road (Temporary)
Rex Interconnect *		

\* The Rex Interconnect appears on map 8 of this mapbook.  
 \*\* Some facility property boundaries are too small to appear at this scale. All facilities are labeled.

**Appendix B-1**  
**Rover Pipeline Project**  
 Project Overview Map  
 Map 8 of 64



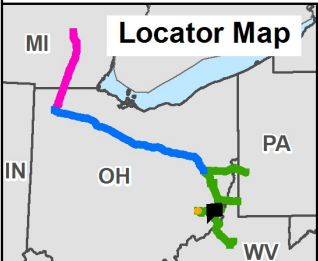

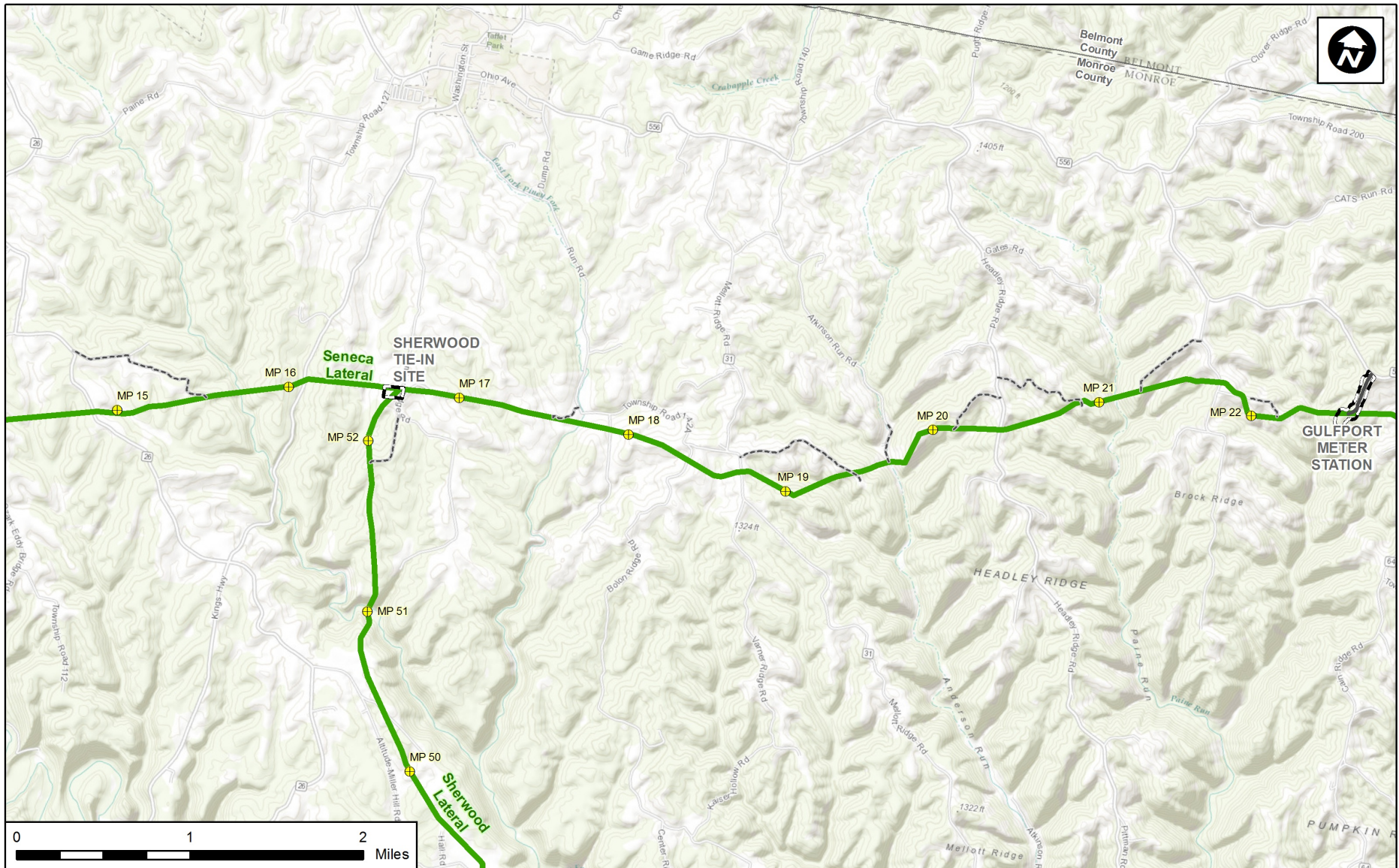
**Rover Project Components**

Mainlines A and B	Main Line Valve	Aboveground Facility Property Boundary **
Market Segment	Milepost	Access Road (Permanent)
Supply Laterals	Contractor Yard	Access Road (Temporary)
Rex Interconnect *		

\* The Rex Interconnect appears on map 8 of this mapbook.  
 \*\* Some facility property boundaries are too small to appear at this scale. All facilities are labeled.

**Appendix B-1**  
**Rover Pipeline Project**  
 Project Overview Map  
 Map 9 of 64

Service Layer Credits: Sources: Esri, HERE, DeLorme, Intermap, increment P Corp., GEBCO, USGS, FAO, NPS, NRCAN, Geobase, IGN, Kadaster NL, Ordnance Survey, Esri Japan, METI, Esri China (Hong Kong), swesstopo, MapmyIndia, © OpenStreetMap contributors, and the GIS User Community

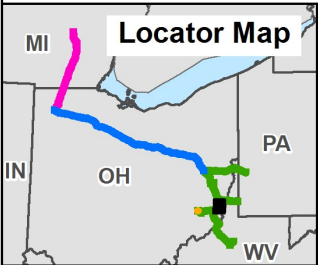

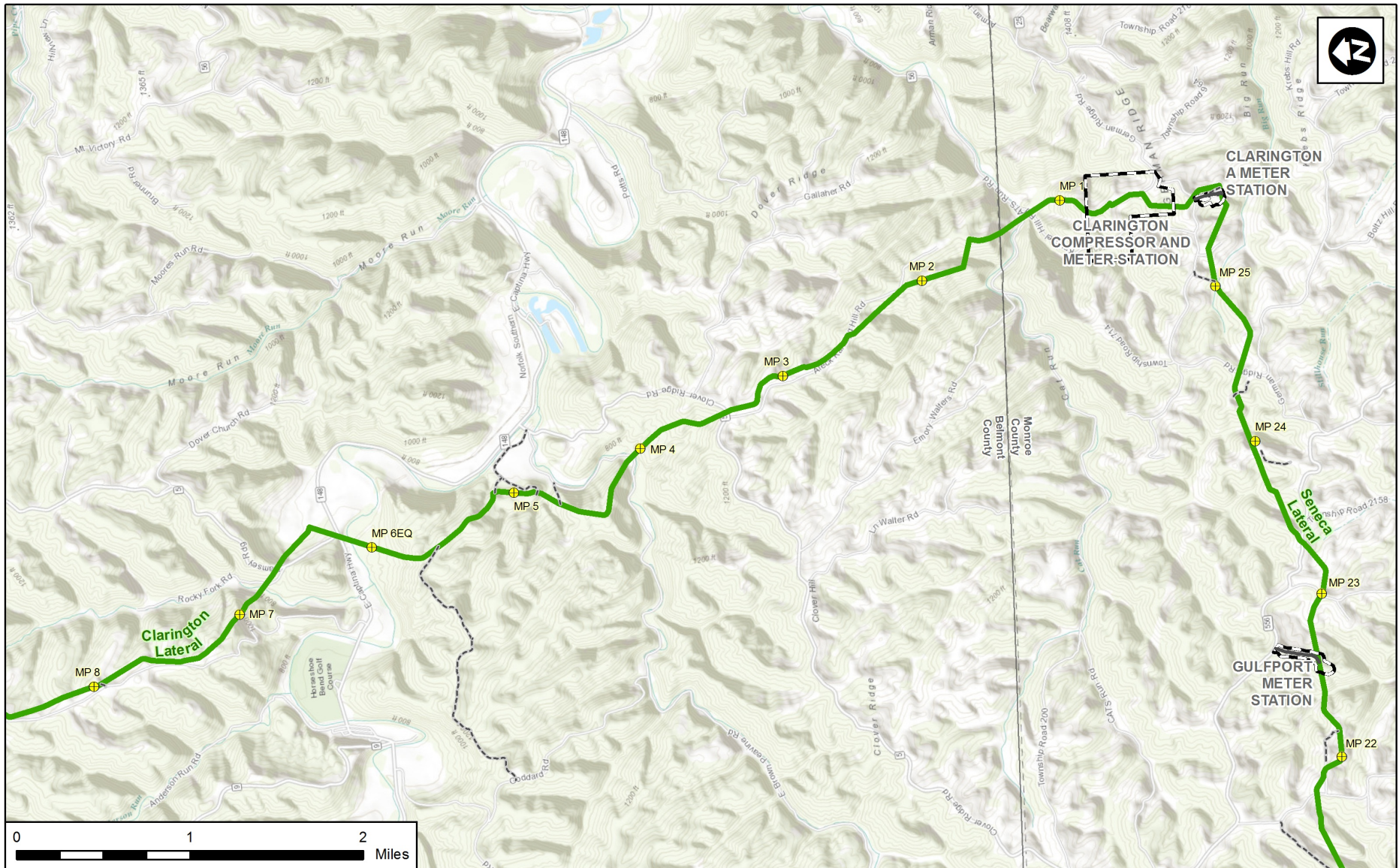


**Rover Project Components**

Mainlines A and B	Main Line Valve	Aboveground Facility Property Boundary **
Market Segment	Milepost	Access Road (Permanent)
Supply Laterals	Contractor Yard	Access Road (Temporary)
Rex Interconnect *		

\* The Rex Interconnect appears on map 8 of this mapbook.  
 \*\* Some facility property boundaries are too small to appear at this scale. All facilities are labeled.

**Appendix B-1**  
**Rover Pipeline Project**  
 Project Overview Map  
 Map 10 of 64

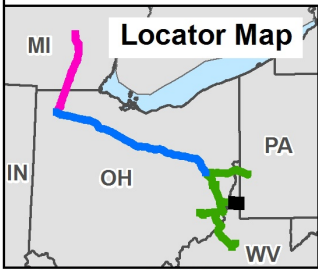

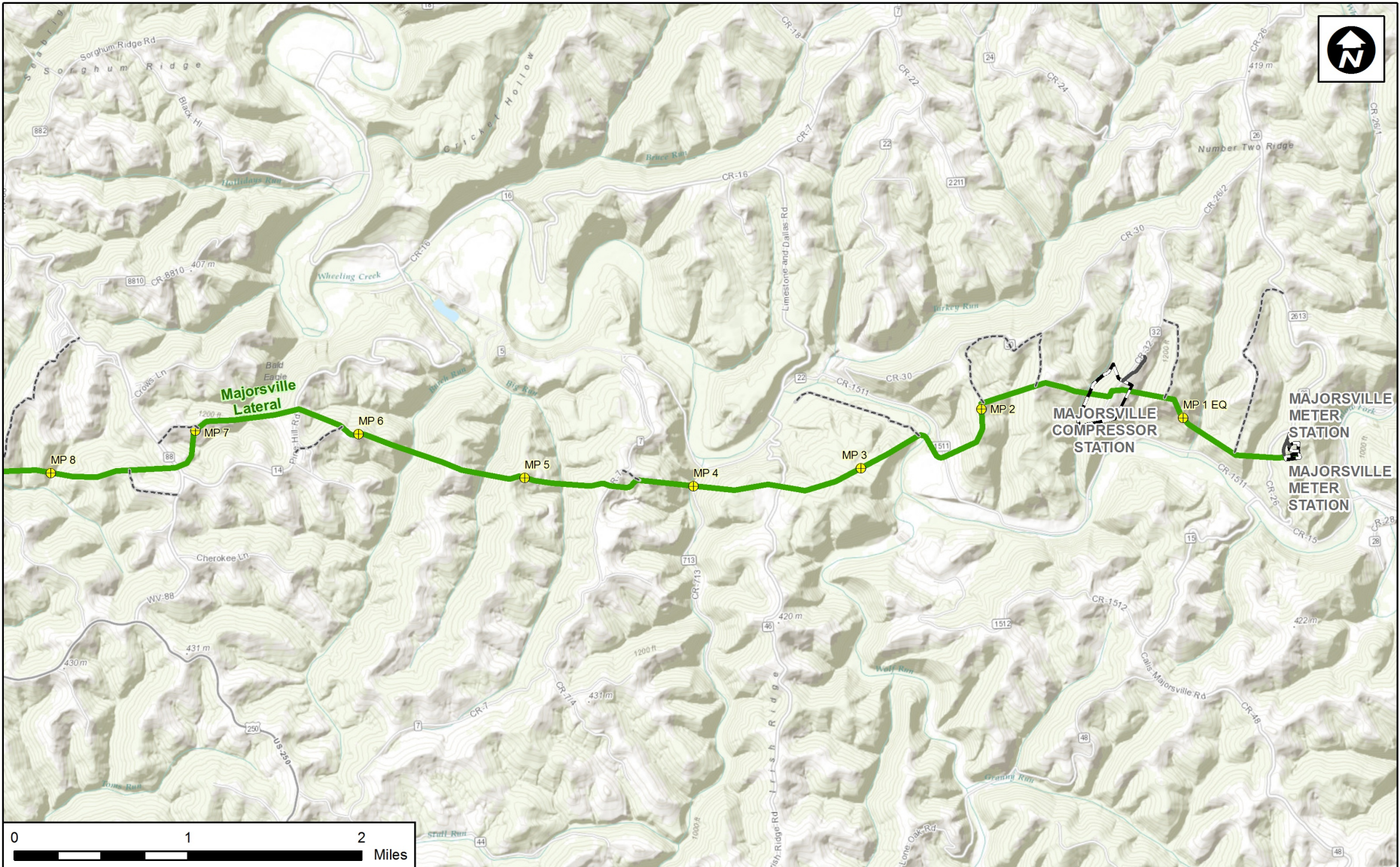


**Rover Project Components**

Mainlines A and B	Main Line Valve	Aboveground Facility Property Boundary **
Market Segment	Milepost	Access Road (Permanent)
Supply Laterals	Contractor Yard	Access Road (Temporary)
Rex Interconnect *		

\* The Rex Interconnect appears on map 8 of this mapbook.  
 \*\* Some facility property boundaries are too small to appear at this scale. All facilities are labeled.

**Appendix B-1**  
**Rover Pipeline Project**  
 Project Overview Map  
 Map 11 of 64



**Rover Project Components**

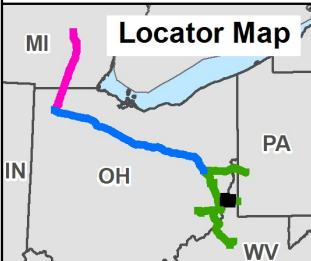

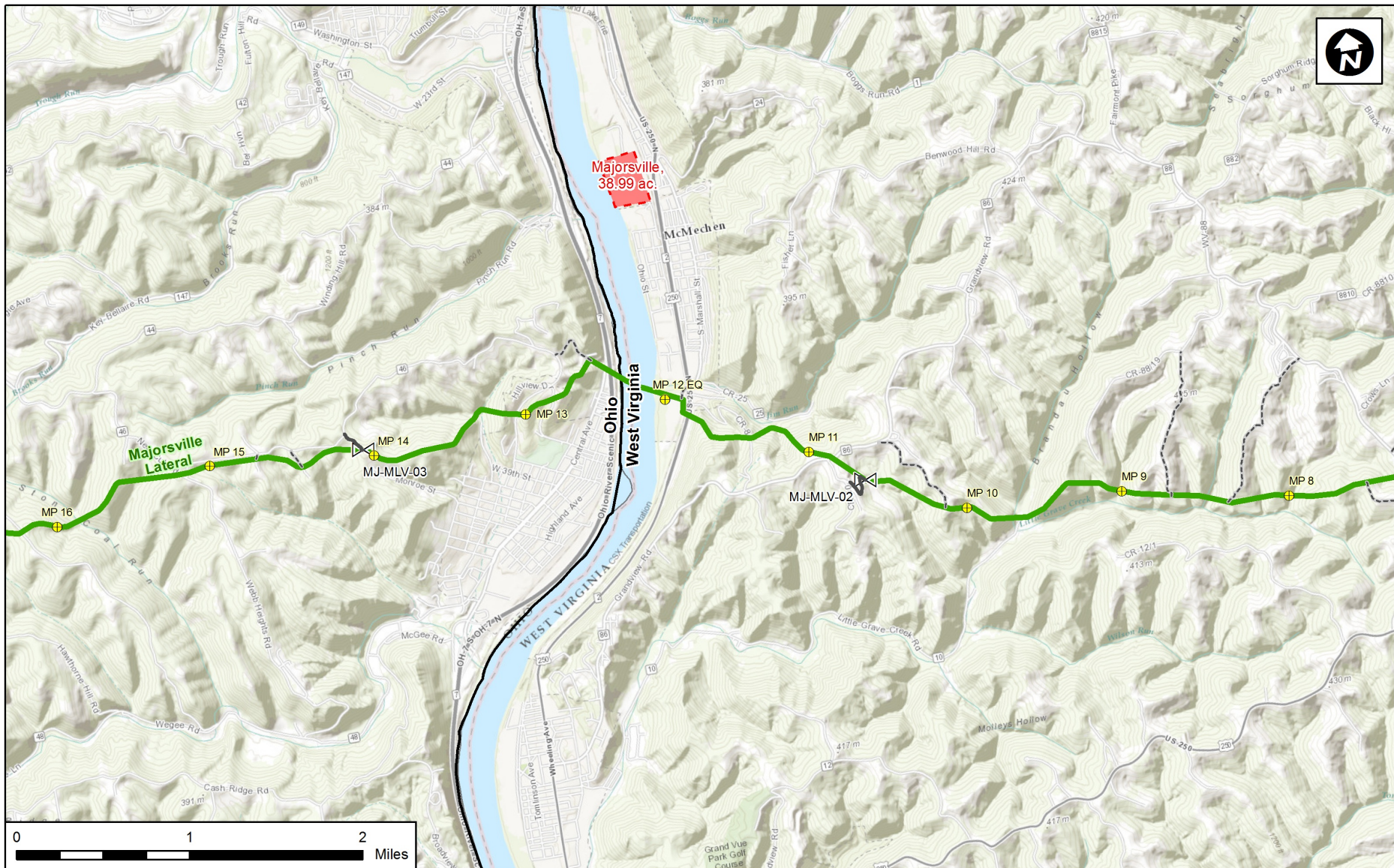
Mainlines A and B	Main Line Valve	Aboveground Facility Property Boundary **
Market Segment	Milepost	Access Road (Permanent)
Supply Laterals	Contractor Yard	Access Road (Temporary)
Rex Interconnect *		

\* The Rex Interconnect appears on map 8 of this mapbook.  
 \*\* Some facility property boundaries are too small to appear at this scale. All facilities are labeled.

**Appendix B-1**  
**Rover Pipeline Project**  
 Project Overview Map  
 Map 12 of 64

Service Layer Credits: Sources: Esri, HERE, DeLorme, Intermap, increment P Corp., GEBCO, USGS, FAO, NPS, NRCAN, Geobase, IGN, Kadaster NL, Ordnance Survey, Esri Japan, METI, Esri China (Hong Kong), swisstopo, MapmyIndia, © OpenStreetMap contributors, and the GIS User Community





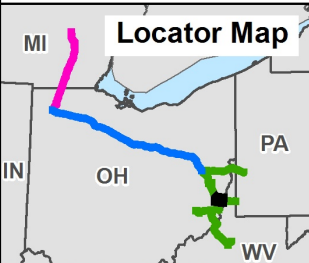

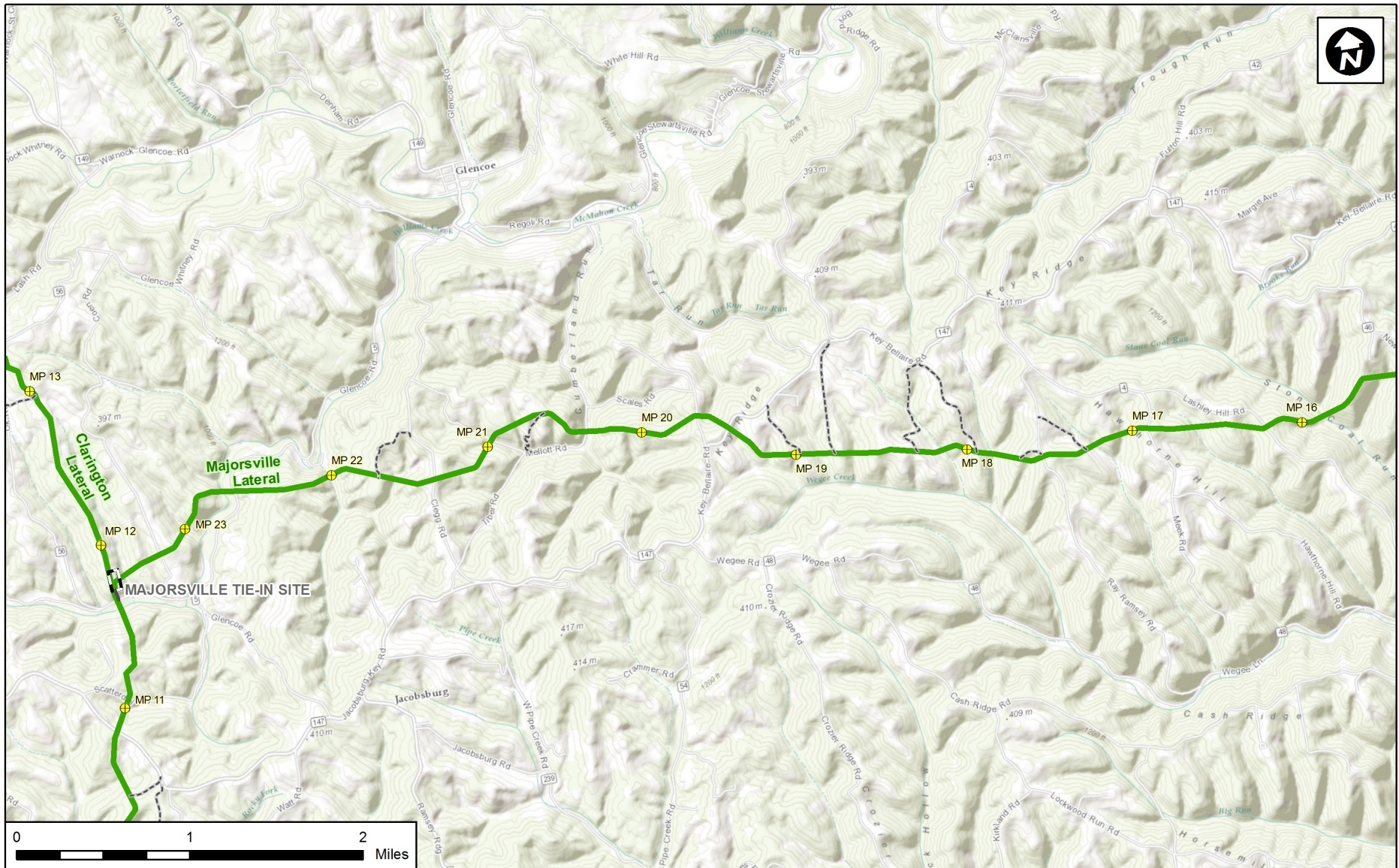
**Rover Project Components**

Mainlines A and B	Main Line Valve	Aboveground Facility Property Boundary **
Market Segment	Milepost	Access Road (Permanent)
Supply Laterals	Contractor Yard	Access Road (Temporary)
Rex Interconnect *		

\* The Rex Interconnect appears on map 8 of this mapbook.  
 \*\* Some facility property boundaries are too small to appear at this scale. All facilities are labeled.

**Appendix B-1**  
**Rover Pipeline Project**  
 Project Overview Map  
 Map 13 of 64

Service Layer Credits - Sources: Esri, HERE, DeLorme, Intermap, increment P Corp., GEBCO, USGS, FAO, NPS, NRCAN, GeoBase, IGN, Kadaster NL, Ordnance Survey, Esri Japan, METI, Esri China (Hong Kong), Swisstopo, MapmyIndia, © OpenStreetMap contributors, and the GIS User Community

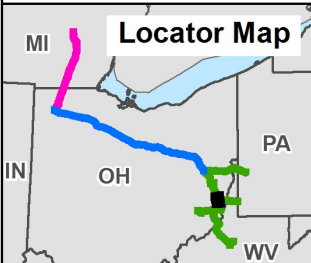

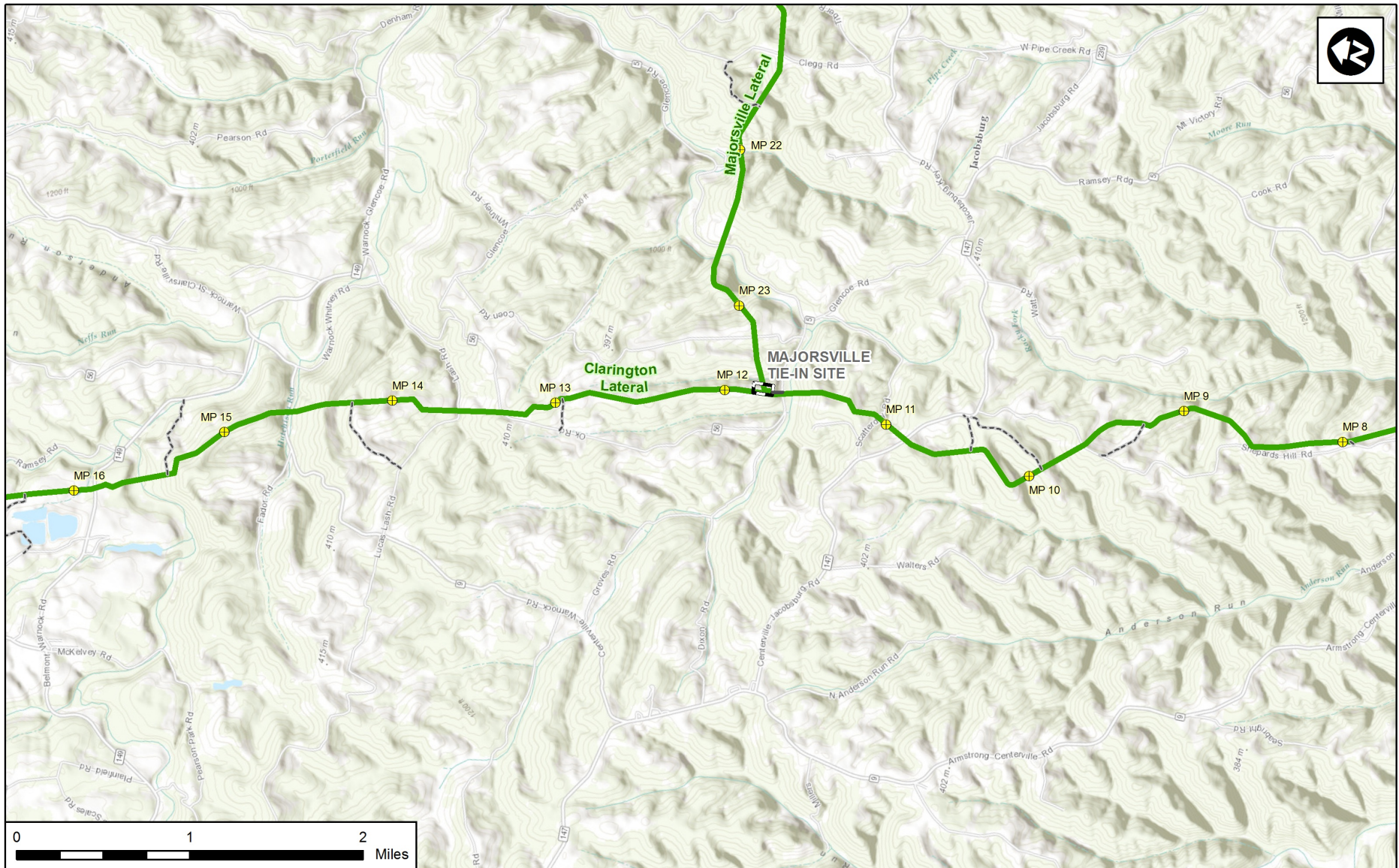


**Rover Project Components**

Mainlines A and B	Main Line Valve	Aboveground Facility Property Boundary **
Market Segment	Milepost	Access Road (Permanent)
Supply Laterals	Contractor Yard	Access Road (Temporary)
Rex Interconnect *		

\* The Rex Interconnect appears on map 8 of this mapbook.  
 \*\* Some facility property boundaries are too small to appear at this scale. All facilities are labeled.

**Appendix B-1**  
**Rover Pipeline Project**  
**Project Overview Map**  
**Map 14 of 64**

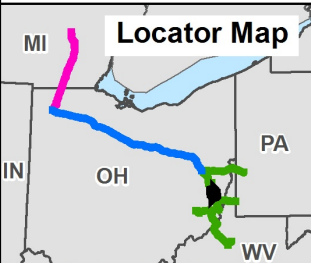

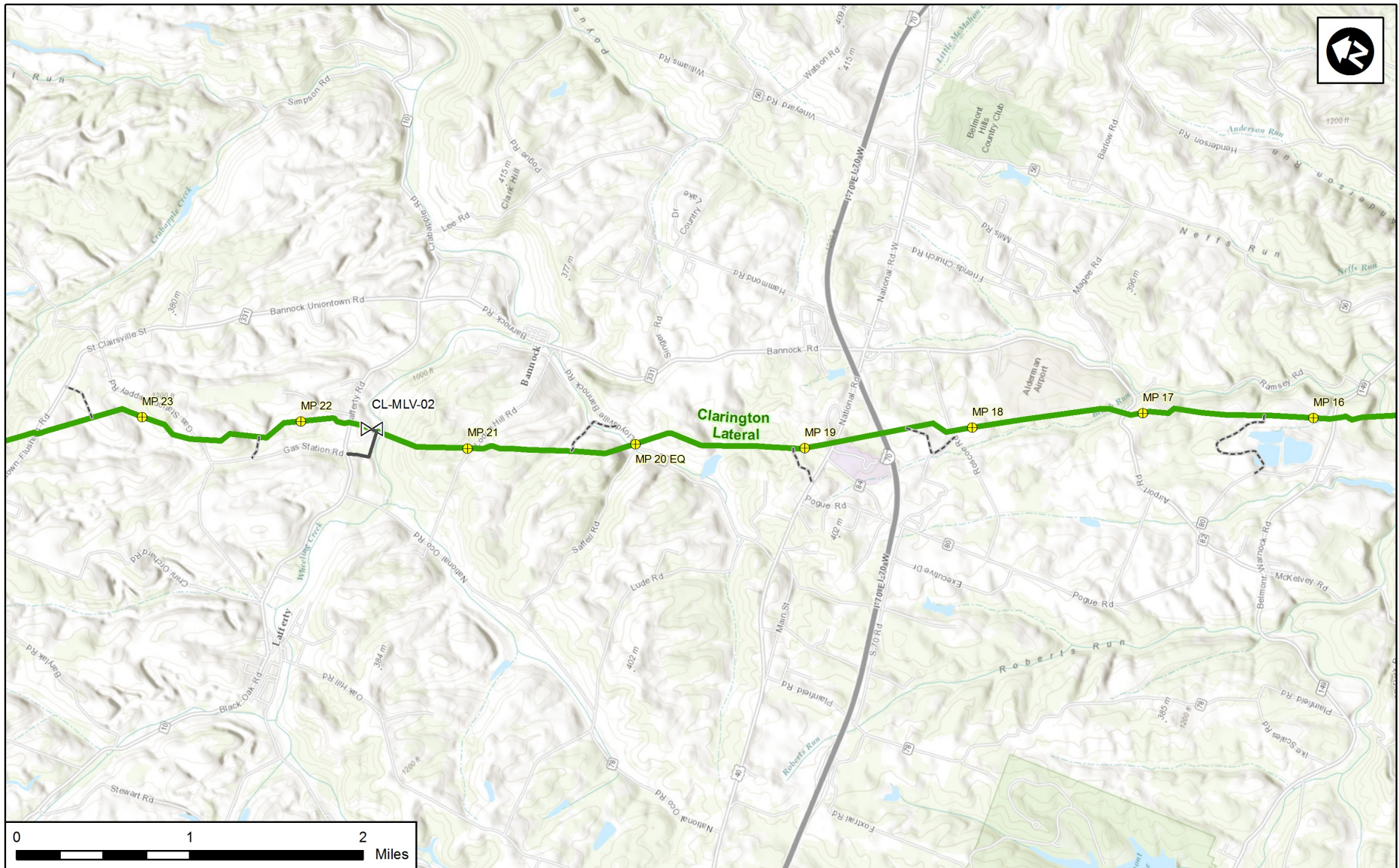


**Rover Project Components**

Mainlines A and B	Main Line Valve	Aboveground Facility Property Boundary **
Market Segment	Milepost	Access Road (Permanent)
Supply Laterals	Contractor Yard	Access Road (Temporary)
Rex Interconnect *		

\* The Rex Interconnect appears on map 8 of this mapbook.  
 \*\* Some facility property boundaries are too small to appear at this scale. All facilities are labeled.

**Appendix B-1**  
**Rover Pipeline Project**  
 Project Overview Map  
 Map 15 of 64

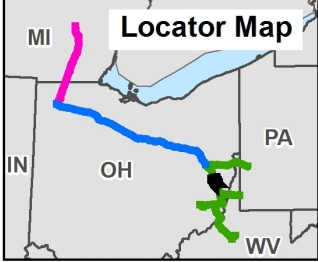

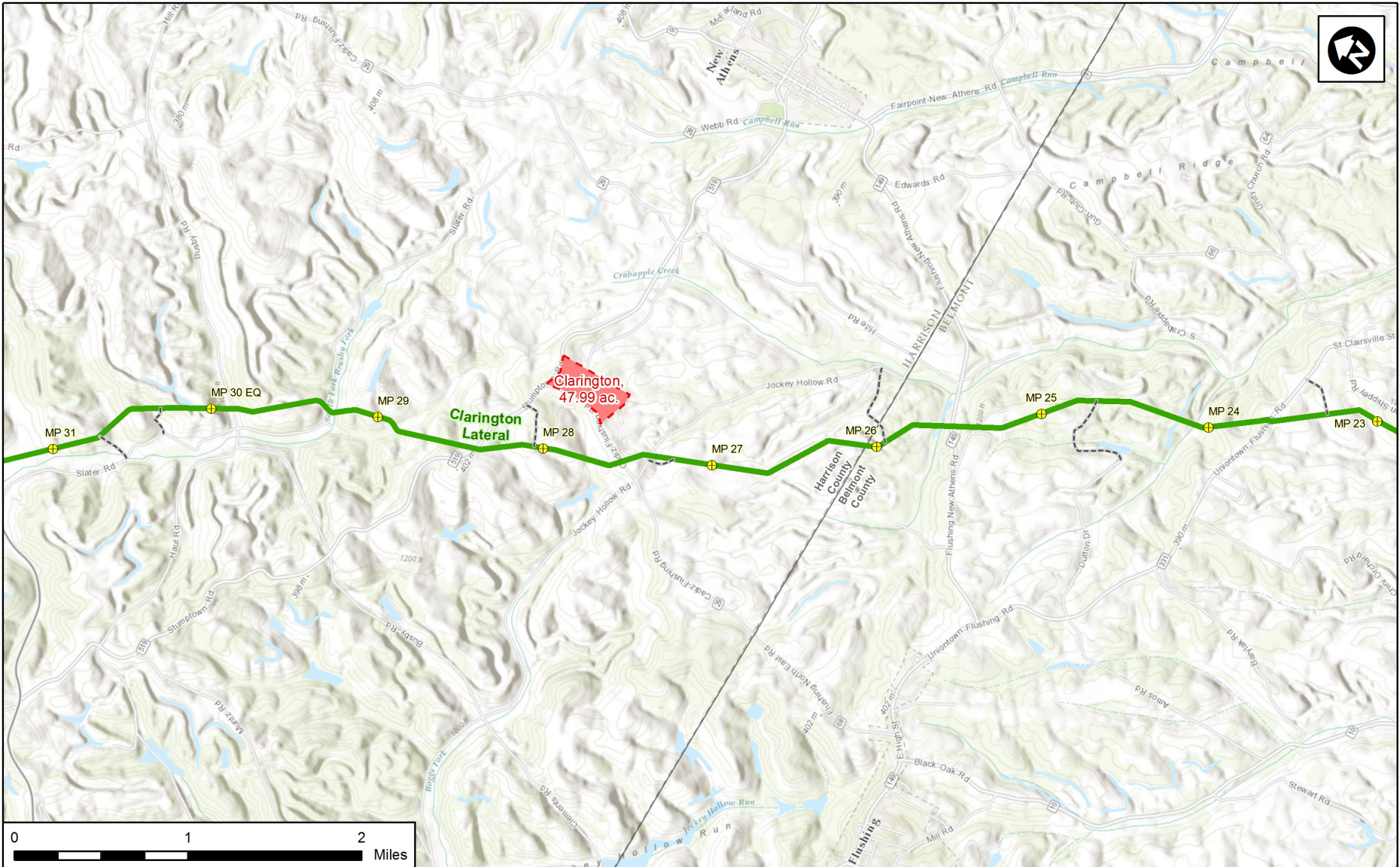


**Rover Project Components**

Mainlines A and B	Main Line Valve	Aboveground Facility Property Boundary **
Market Segment	Milepost	Access Road (Permanent)
Supply Laterals	Contractor Yard	Access Road (Temporary)
Rex Interconnect *		

\* The Rex Interconnect appears on map 8 of this mapbook.  
 \*\* Some facility property boundaries are too small to appear at this scale. All facilities are labeled.

**Appendix B-1**  
**Rover Pipeline Project**  
 Project Overview Map  
 Map 16 of 64



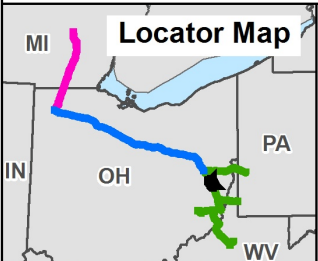

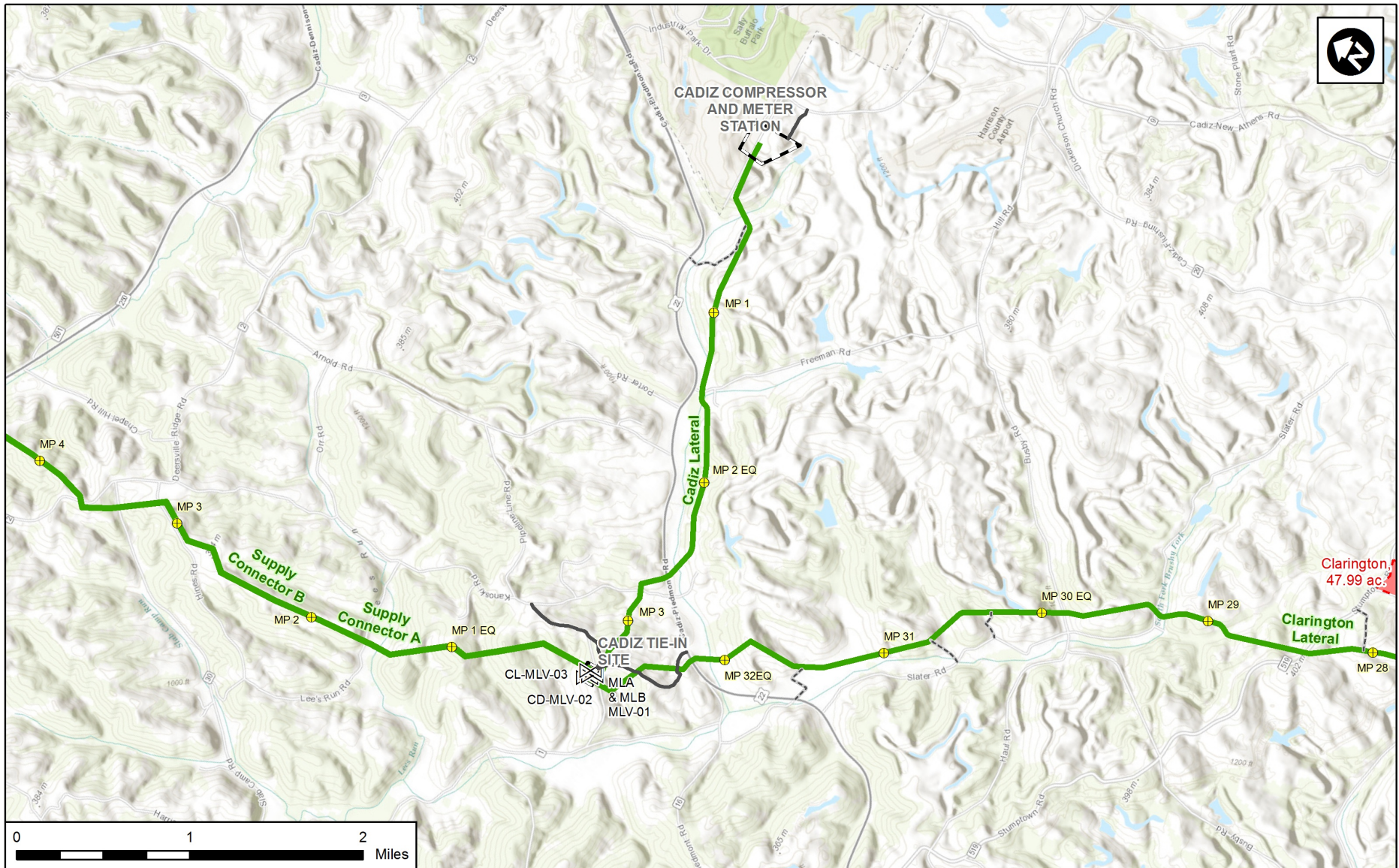
**Rover Project Components**

Mainlines A and B	Main Line Valve	Aboveground Facility Property Boundary **
Market Segment	Milepost	Access Road (Permanent)
Supply Laterals	Contractor Yard	Access Road (Temporary)
Rex Interconnect *		

\* The Rex Interconnect appears on map 8 of this mapbook.  
 \*\* Some facility property boundaries are too small to appear at this scale. All facilities are labeled.

**Appendix B-1**  
**Rover Pipeline Project**  
 Project Overview Map  
 Map 17 of 64

Service Layer Credits: Sources: Esri, HERE, DeLorme, Intermap, increment P Corp., GEBCO, USGS, FAO, NPS, NRCAN, Geobase, IGN, Kadaster NL, Ordnance Survey, Esri Japan, METI, Esri China (Hong Kong), swisstopo, MapmyIndia, © OpenStreetMap contributors, and the GIS User Community



**Rover Project Components**

Mainlines A and B	Main Line Valve	Aboveground Facility Property Boundary **
Market Segment	Milepost	Access Road (Permanent)
Supply Laterals	Contractor Yard	Access Road (Temporary)
Rex Interconnect *		

\* The Rex Interconnect appears on map 8 of this mapbook.  
 \*\* Some facility property boundaries are too small to appear at this scale. All facilities are labeled.

**Appendix B-1**  
**Rover Pipeline Project**  
 Project Overview Map  
 Map 18 of 64