

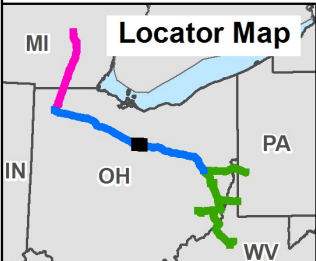
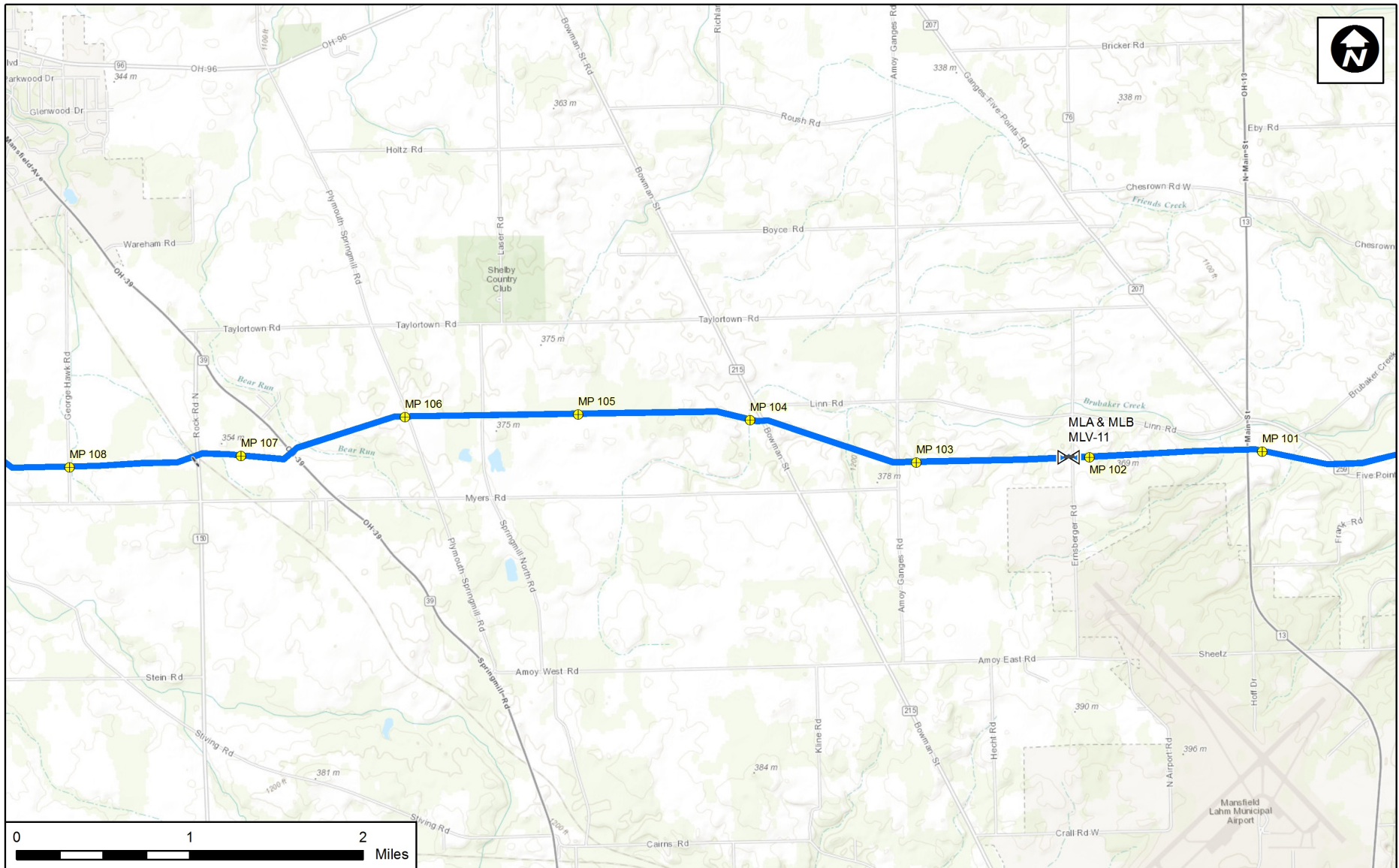
Rover Project Components

Mainlines A and B	Main Line Valve	Aboveground Facility Property Boundary **
Market Segment	Milepost	Access Road (Permanent)
Supply Laterals	Contractor Yard	Access Road (Temporary)
Rex Interconnect *		

* The Rex Interconnect appears on map 8 of this mapbook.
 ** Some facility property boundaries are too small to appear at this scale. All facilities are labeled.

Appendix B-1
Rover Pipeline Project
 Project Overview Map
 Map 37 of 64

Service Layer Credits - Sources: Esri, HERE, DeLorme, Intermap, increment P Corp., GEBCO, USGS, FAO, NPS, NRCAN, Geobase, IGN, Kadaster NL, Ordnance Survey, Esri Japan, METI, Esri China (Hong Kong), swisstopo, MapmyIndia, © OpenStreetMap contributors, and the GIS User Community

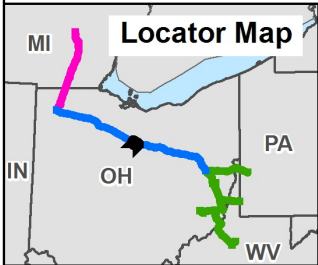
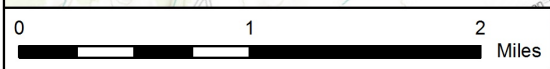


Rover Project Components

Mainlines A and B	Main Line Valve	Aboveground Facility Property Boundary **
Market Segment	Milepost	Access Road (Permanent)
Supply Laterals	Contractor Yard	Access Road (Temporary)
Rex Interconnect *		

* The Rex Interconnect appears on map 8 of this mapbook.
 ** Some facility property boundaries are too small to appear at this scale. All facilities are labeled.

Appendix B-1
Rover Pipeline Project
 Project Overview Map
 Map 38 of 64



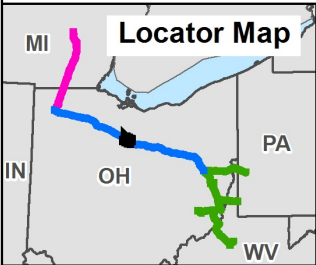

Rover Project Components

Mainlines A and B	Main Line Valve	Aboveground Facility Property Boundary **
Market Segment	Milepost	Access Road (Permanent)
Supply Laterals	Contractor Yard	Access Road (Temporary)
Rex Interconnect *		

* The Rex Interconnect appears on map 8 of this mapbook.
 ** Some facility property boundaries are too small to appear at this scale. All facilities are labeled.

Appendix B-1
Rover Pipeline Project
 Project Overview Map
 Map 39 of 64

Service Layer Credits: Sources: Esri, HERE, DeLorme, Intermap, increment P Corp., GEBCO, USGS, FAO, NPS, NRCAN, Geobase, IGN, Kadaster NL, Ordnance Survey, Esri Japan, METI, Esri China (Hong Kong), swisstopo, MapmyIndia, © OpenStreetMap contributors, and the GIS User Community


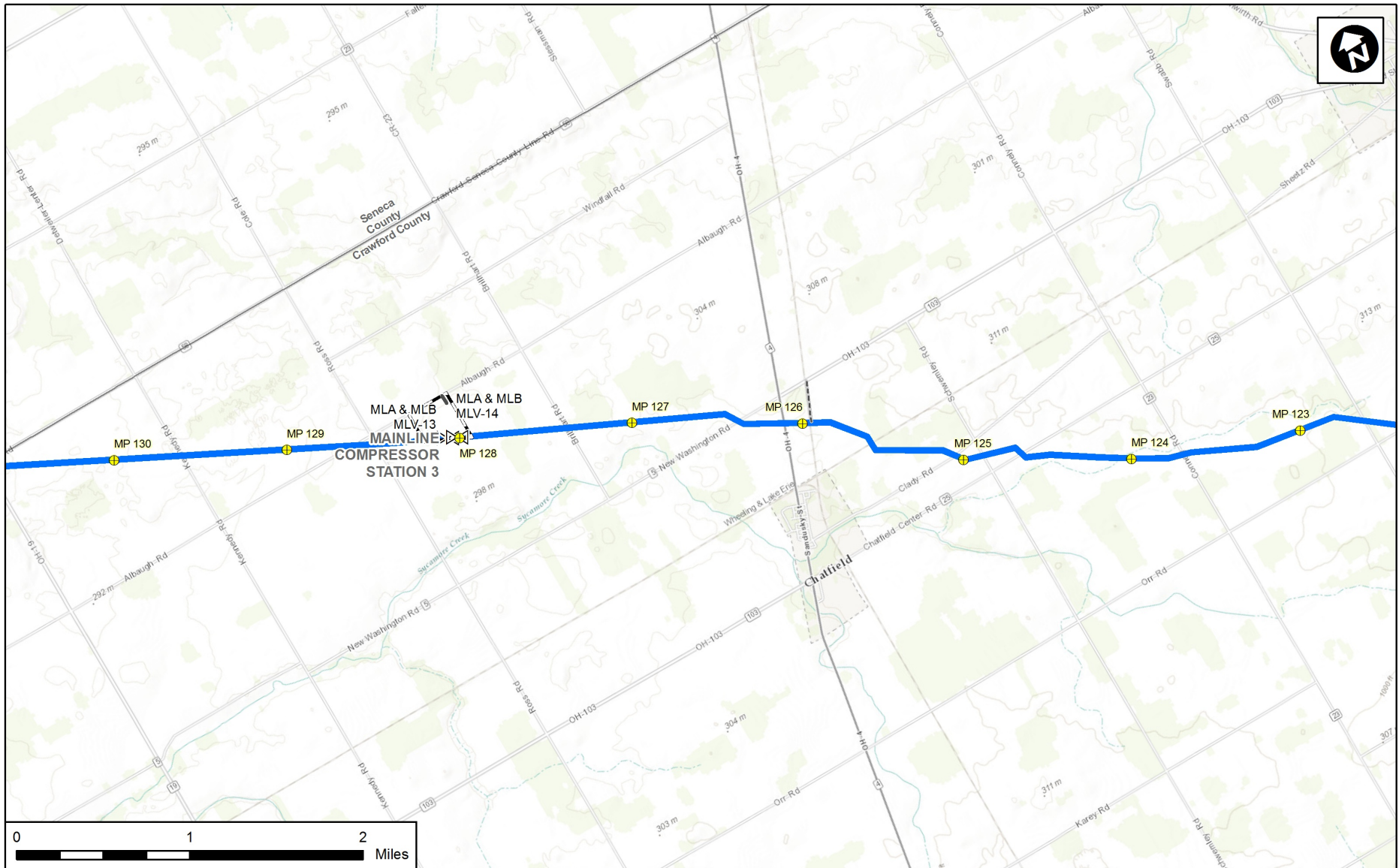


Rover Project Components

Mainlines A and B	Main Line Valve	Aboveground Facility Property Boundary **
Market Segment	Milepost	Access Road (Permanent)
Supply Laterals	Contractor Yard	Access Road (Temporary)
Rex Interconnect *		

* The Rex Interconnect appears on map 8 of this mapbook.
 ** Some facility property boundaries are too small to appear at this scale. All facilities are labeled.

Appendix B-1
Rover Pipeline Project
 Project Overview Map
 Map 40 of 64




Rover Project Components












Mainlines A and B	Main Line Valve	Aboveground Facility Property Boundary **
Market Segment	Milepost	Access Road (Permanent)
Supply Laterals	Contractor Yard	Access Road (Temporary)
Rex Interconnect *		

* The Rex Interconnect appears on map 8 of this mapbook.
 ** Some facility property boundaries are too small to appear at this scale. All facilities are labeled.

Appendix B-1
Rover Pipeline Project
 Project Overview Map
 Map 41 of 64



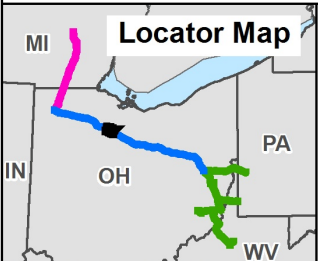

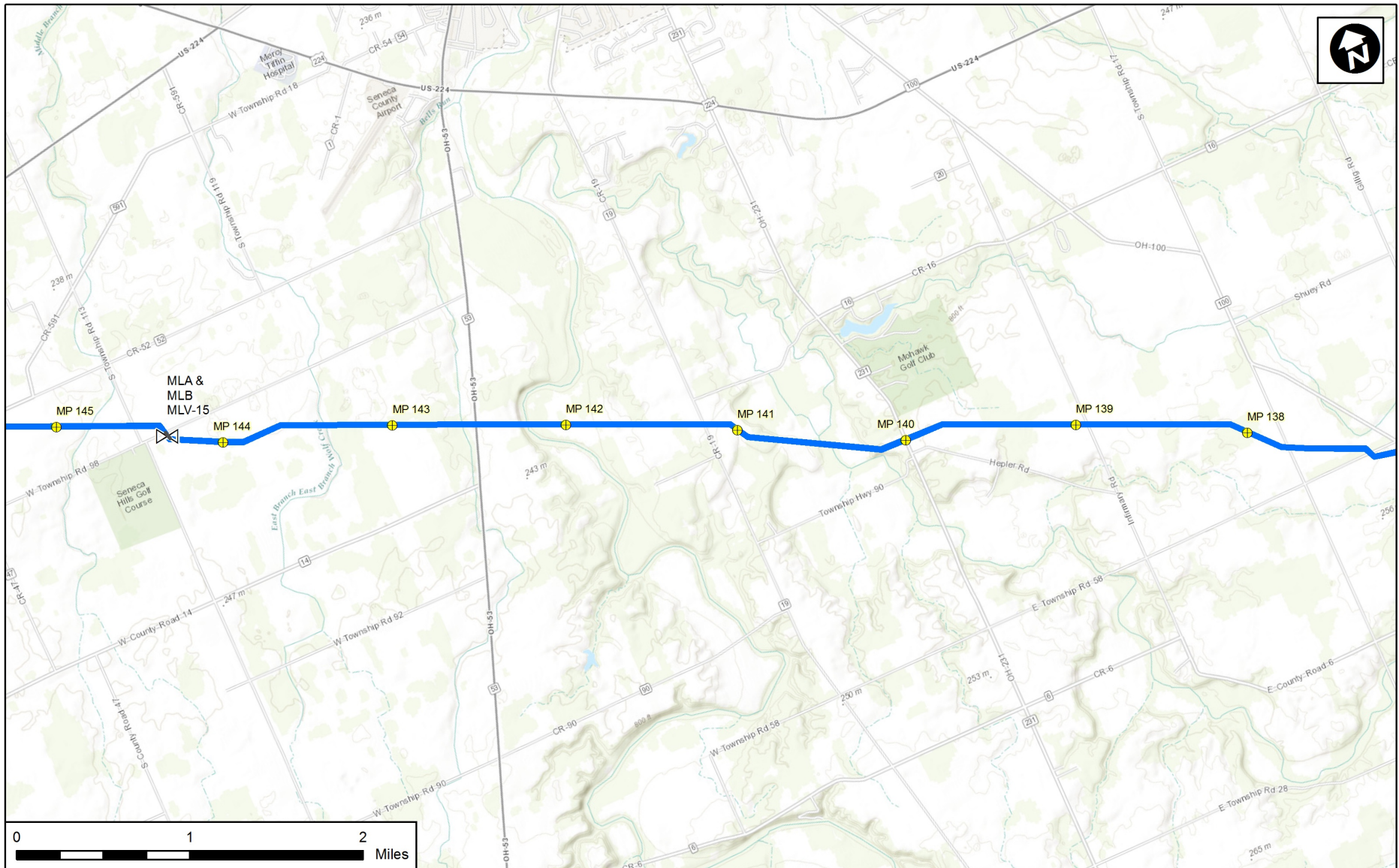
Rover Project Components

-  Mainlines A and B
-  Market Segment
-  Supply Laterals
-  Rex Interconnect *
-  Main Line Valve
-  Milepost
-  Contractor Yard
-  Aboveground Facility
-  Property Boundary **
-  Access Road (Permanent)
-  Access Road (Temporary)

* The Rex Interconnect appears on map 8 of this mapbook.

** Some facility property boundaries are too small to appear at this scale. All facilities are labeled.

**Appendix B-1
Rover Pipeline Project
Project Overview Map
Map 42 of 64**




Rover Project Components

Mainlines A and B	Main Line Valve	Aboveground Facility Property Boundary **
Market Segment	Milepost	Access Road (Permanent)
Supply Laterals	Contractor Yard	Access Road (Temporary)
Rex Interconnect *		

* The Rex Interconnect appears on map 8 of this mapbook.
 ** Some facility property boundaries are too small to appear at this scale. All facilities are labeled.

Appendix B-1
Rover Pipeline Project
 Project Overview Map
 Map 43 of 64

Service Layer Credits: Sources: Esri, HERE, DeLorme, Intermap, increment P Corp., GEBCO, USGS, FAO, NPS, NRCAN, Geobase, IGN, Kadaster NL, Ordnance Survey, Esri Japan, METI, Esri China (Hong Kong), swisstopo, MapmyIndia, © OpenStreetMap contributors, and the GIS User Community



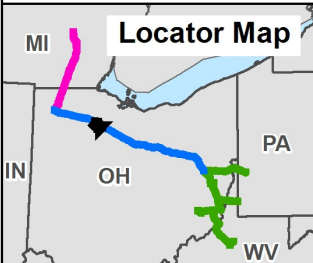
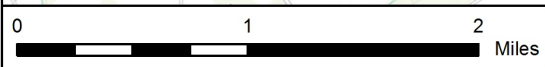
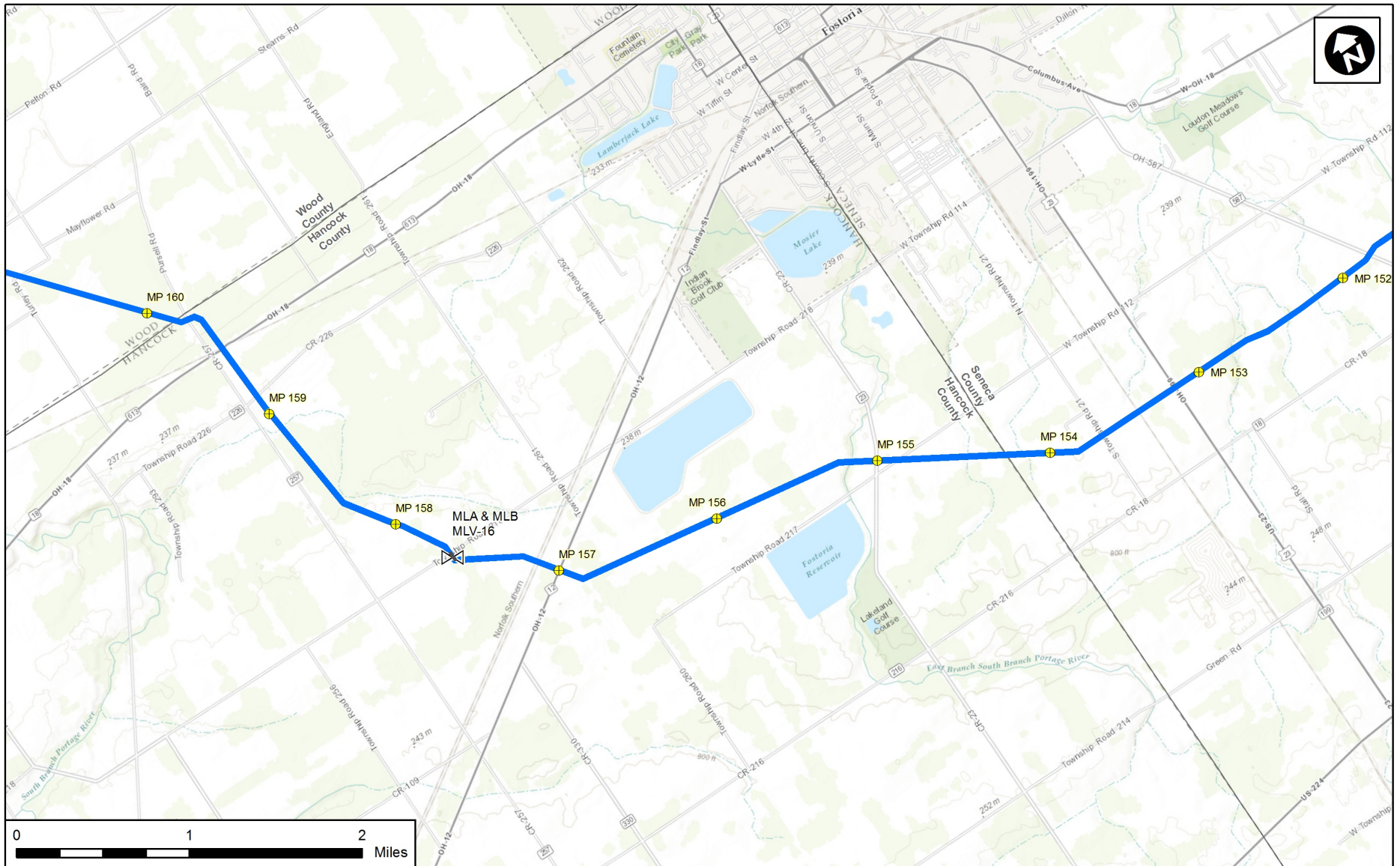
Rover Project Components

Mainlines A and B	Main Line Valve	Aboveground Facility Property Boundary **
Market Segment	Milepost	Access Road (Permanent)
Supply Laterals	Contractor Yard	Access Road (Temporary)
Rex Interconnect *		

* The Rex Interconnect appears on map 8 of this mapbook.
 ** Some facility property boundaries are too small to appear at this scale. All facilities are labeled.

Appendix B-1
Rover Pipeline Project
 Project Overview Map
 Map 44 of 64

Service Layer Credits: Sources: Esri, HERE, DeLorme, Intermap, increment P Corp., GEBCO, USGS, FAO, NPS, NRCAN, Geobase, IGN, Kadaster NL, Ordnance Survey, Esri Japan, METI, Esri China (Hong Kong), swisstopo, MapmyIndia, © OpenStreetMap contributors, and the GIS User Community



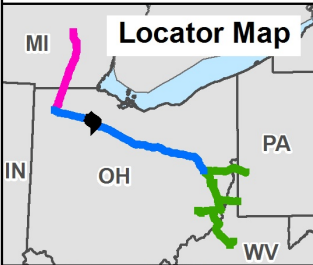

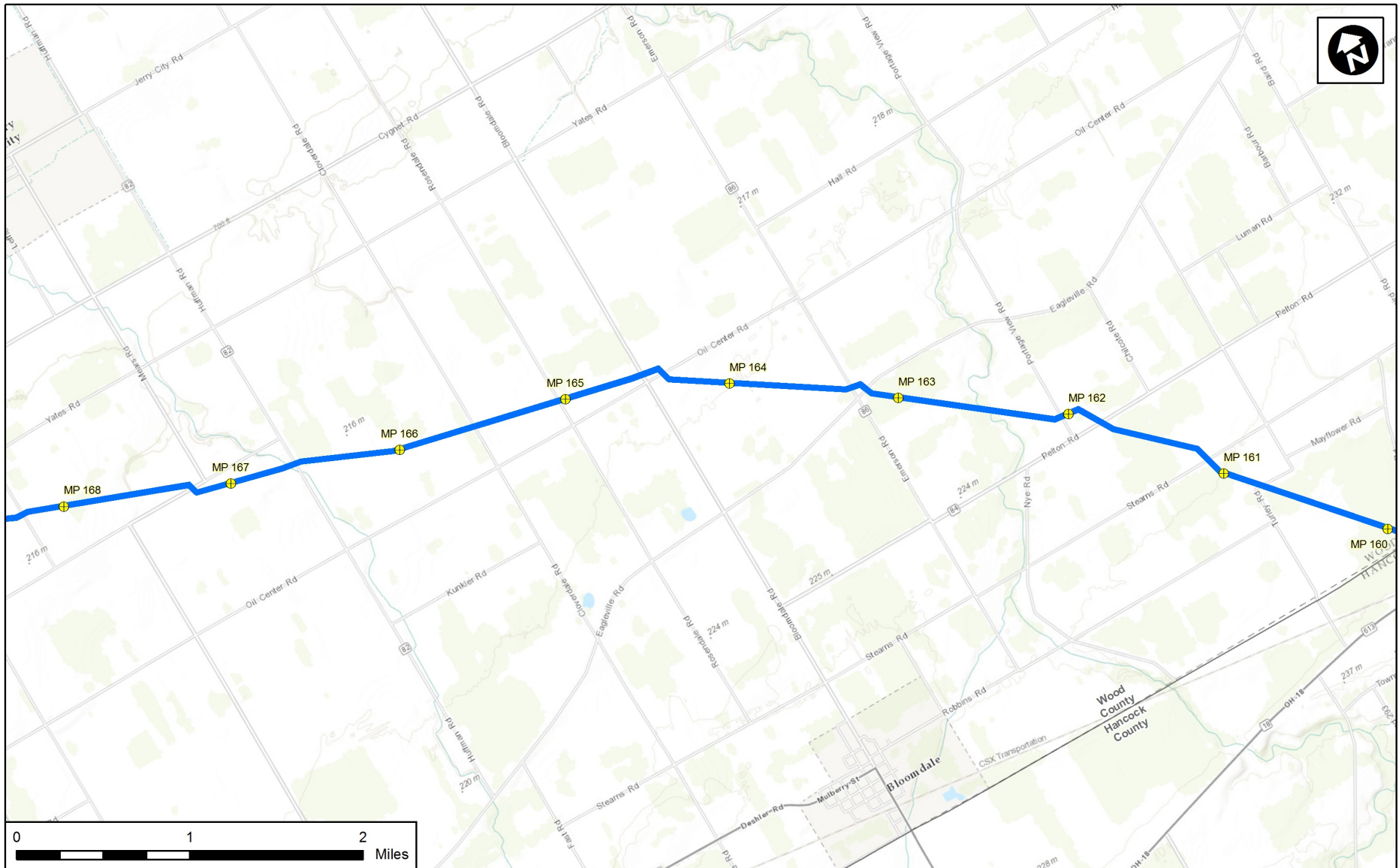
Rover Project Components

- Mainlines A and B
- Market Segment
- Supply Laterals
- Rex Interconnect *
- Main Line Valve
- Milepost
- Contractor Yard
- Aboveground Facility Property Boundary **
- Access Road (Permanent)
- Access Road (Temporary)












* The Rex Interconnect appears on map 8 of this mapbook.

** Some facility property boundaries are too small to appear at this scale. All facilities are labeled.

**Appendix B-1
Rover Pipeline Project
Project Overview Map
Map 45 of 64**



Rover Project Components

-  Mainlines A and B
-  Market Segment
-  Supply Laterals
-  Rex Interconnect *
-  Main Line Valve
-  Milepost
-  Contractor Yard
-  Aboveground Facility
-  Property Boundary **
-  Access Road (Permanent)
-  Access Road (Temporary)

* The Rex Interconnect appears on map 8 of this mapbook.

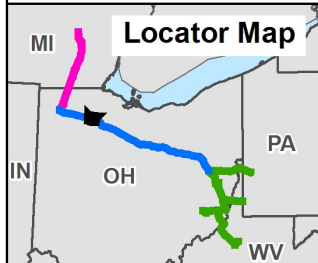
** Some facility property boundaries are too small to appear at this scale. All facilities are labeled.

Appendix B-1

Rover Pipeline Project

Project Overview Map

Map 46 of 64

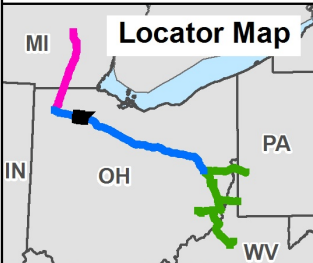



Rover Project Components

Mainlines A and B	Main Line Valve	Aboveground Facility Property Boundary **
Market Segment	Milepost	Access Road (Permanent)
Supply Laterals	Contractor Yard	Access Road (Temporary)
Rex Interconnect *		

* The Rex Interconnect appears on map 8 of this mapbook.
 ** Some facility property boundaries are too small to appear at this scale. All facilities are labeled.

Appendix B-1
Rover Pipeline Project
 Project Overview Map
 Map 47 of 64



Rover Project Components

Mainlines A and B	Main Line Valve	Aboveground Facility Property Boundary **
Market Segment	Milepost	Access Road (Permanent)
Supply Laterals	Contractor Yard	Access Road (Temporary)
Rex Interconnect *		

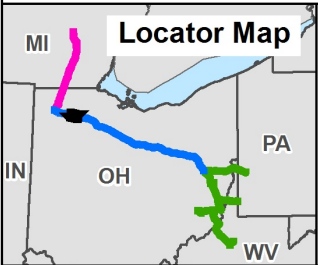

* The Rex Interconnect appears on map 8 of this mapbook.
 ** Some facility property boundaries are too small to appear at this scale. All facilities are labeled.

Appendix B-1

Rover Pipeline Project

Project Overview Map

Map 48 of 64

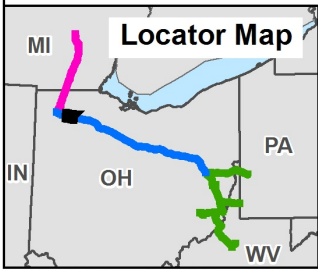



Rover Project Components

Mainlines A and B	Main Line Valve	Aboveground Facility Property Boundary **
Market Segment	Milepost	Access Road (Permanent)
Supply Laterals	Contractor Yard	Access Road (Temporary)
Rex Interconnect *		

* The Rex Interconnect appears on map 8 of this mapbook.
 ** Some facility property boundaries are too small to appear at this scale. All facilities are labeled.

Appendix B-1
Rover Pipeline Project
 Project Overview Map
 Map 49 of 64



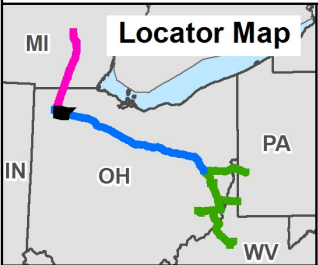

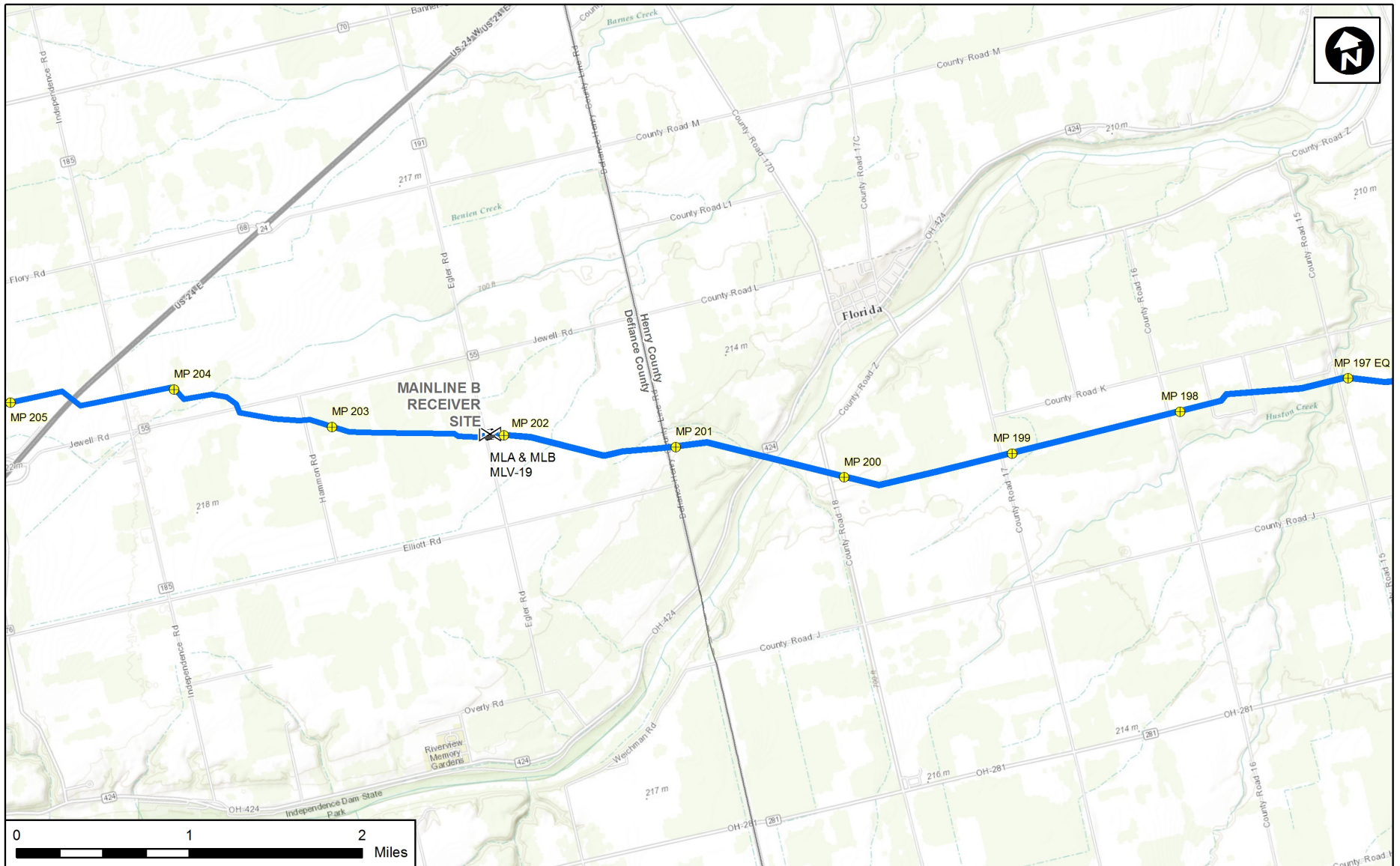
Rover Project Components

Mainlines A and B	Main Line Valve	Aboveground Facility Property Boundary **
Market Segment	Milepost	Access Road (Permanent)
Supply Laterals	Contractor Yard	Access Road (Temporary)
Rex Interconnect *		

* The Rex Interconnect appears on map 8 of this mapbook.
 ** Some facility property boundaries are too small to appear at this scale. All facilities are labeled.

Appendix B-1
Rover Pipeline Project
 Project Overview Map
 Map 50 of 64

Service Layer Credits - Sources: Esri, HERE, DeLorme, Intermap, increment P Corp., GEBCO, USGS, FAO, NPS, NRCAN, GeoBase, IGN, Kadaster NL, Ordnance Survey, Esri Japan, METI, Esri China (Hong Kong), swisstopo, MapmyIndia, © OpenStreetMap contributors, and the GIS User Community




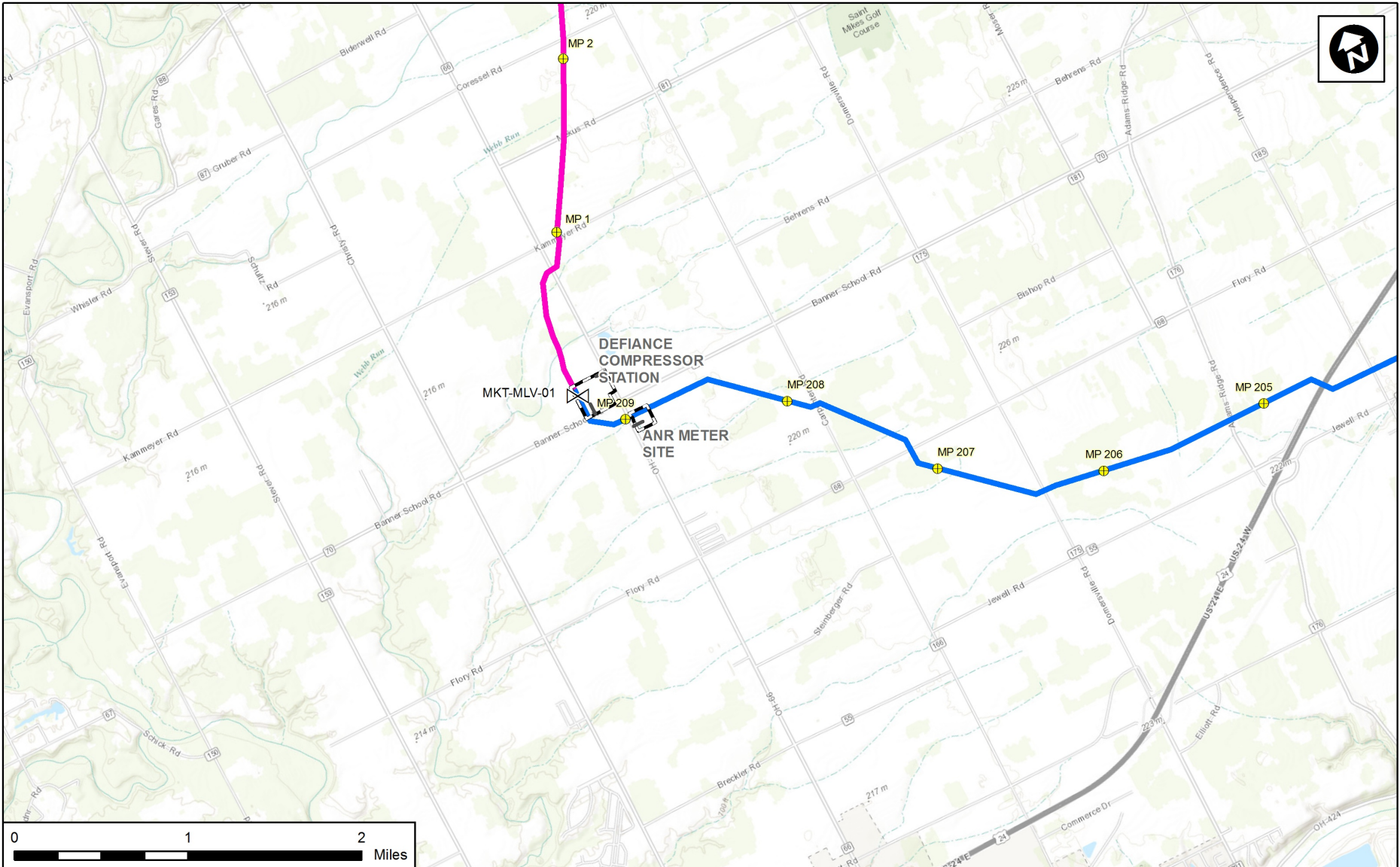
Rover Project Components

Mainlines A and B	Main Line Valve	Aboveground Facility Property Boundary **
Market Segment	Milepost	Access Road (Permanent)
Supply Laterals	Contractor Yard	Access Road (Temporary)
Rex Interconnect *		

* The Rex Interconnect appears on map 8 of this mapbook.
 ** Some facility property boundaries are too small to appear at this scale. All facilities are labeled.

Appendix B-1
Rover Pipeline Project
 Project Overview Map
 Map 51 of 64

Service Layer Credits: Sources: Esri, HERE, DeLorme, Intermap, increment P Corp., GEBCO, USGS, FAO, NPS, NRCAN, Geobase, IGN, Kadaster NL, Ordnance Survey, Esri Japan, METI, Esri China (Hong Kong), swisstopo, MapmyIndia, © OpenStreetMap contributors, and the GIS User Community

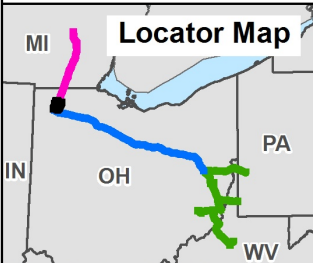



Rover Project Components

Mainlines A and B	Main Line Valve	Aboveground Facility Property Boundary **
Market Segment	Milepost	Access Road (Permanent)
Supply Laterals	Contractor Yard	Access Road (Temporary)
Rex Interconnect *		

* The Rex Interconnect appears on map 8 of this mapbook.
 ** Some facility property boundaries are too small to appear at this scale. All facilities are labeled.

Appendix B-1
Rover Pipeline Project
 Project Overview Map
 Map 52 of 64


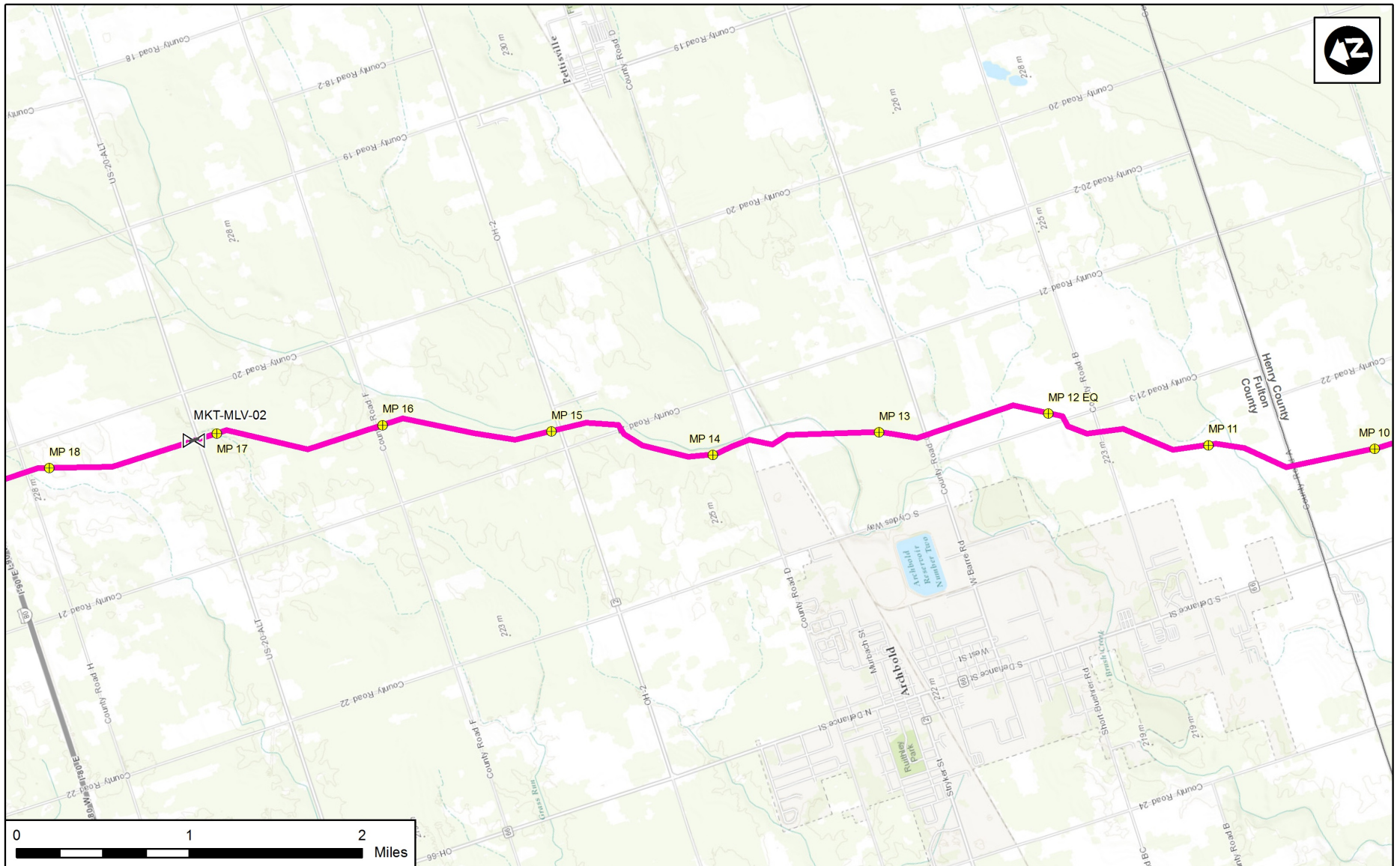


Rover Project Components

Mainlines A and B	Main Line Valve	Aboveground Facility Property Boundary **
Market Segment	Milepost	Access Road (Permanent)
Supply Laterals	Contractor Yard	Access Road (Temporary)
Rex Interconnect *		

* The Rex Interconnect appears on map 8 of this mapbook.
 ** Some facility property boundaries are too small to appear at this scale. All facilities are labeled.

Appendix B-1
Rover Pipeline Project
 Project Overview Map
 Map 53 of 64

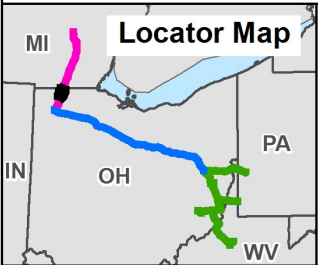



Rover Project Components

Mainlines A and B	Main Line Valve	Aboveground Facility Property Boundary **
Market Segment	Milepost	Access Road (Permanent)
Supply Laterals	Contractor Yard	Access Road (Temporary)
Rex Interconnect *		

* The Rex Interconnect appears on map 8 of this mapbook.
 ** Some facility property boundaries are too small to appear at this scale. All facilities are labeled.

Appendix B-1
Rover Pipeline Project
 Project Overview Map
 Map 54 of 64



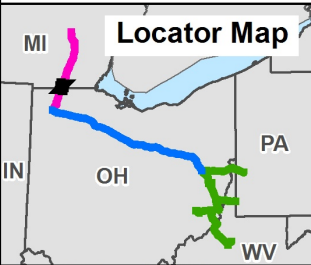

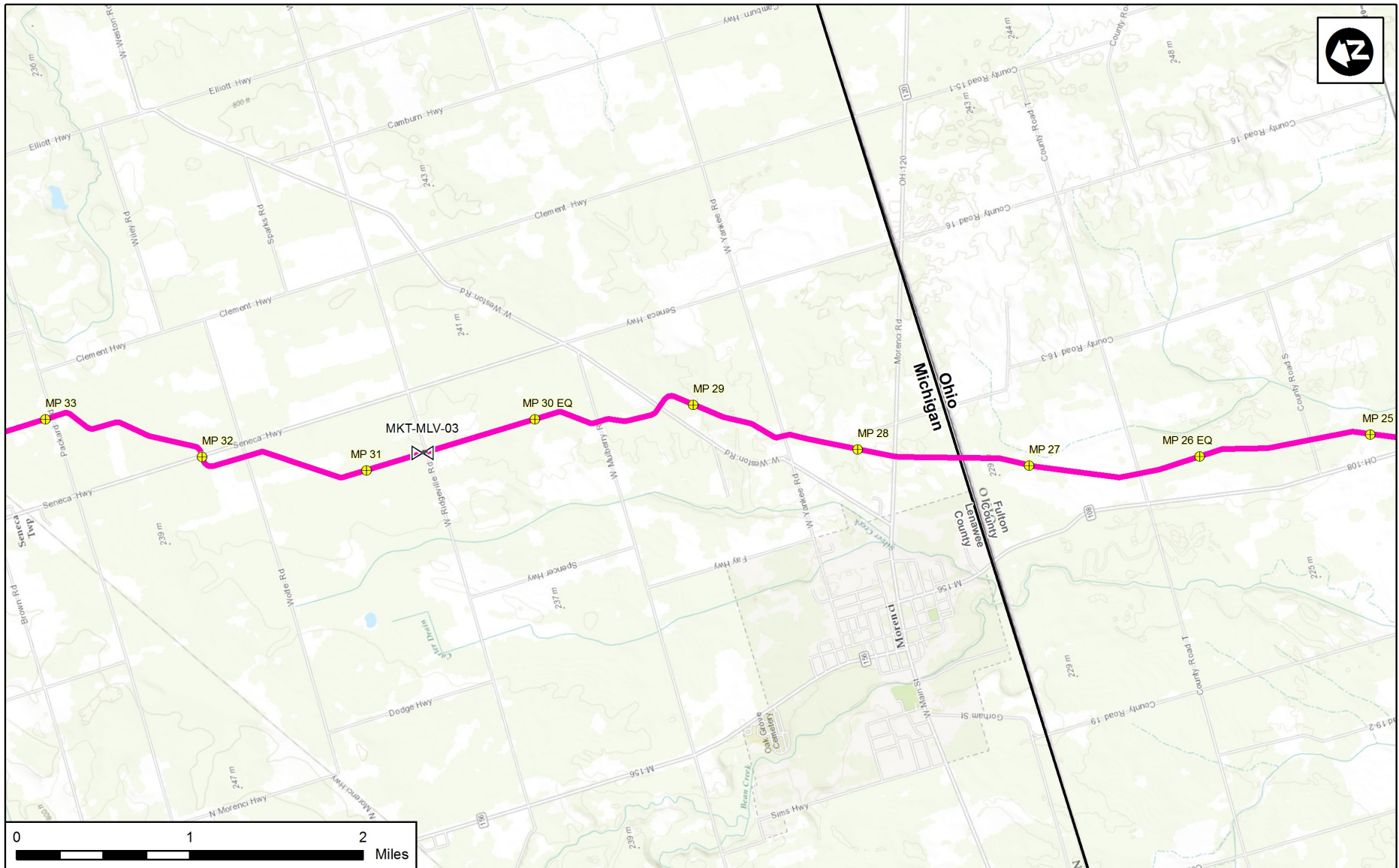
Rover Project Components

Mainlines A and B	Main Line Valve	Aboveground Facility Property Boundary **
Market Segment	Milepost	Access Road (Permanent)
Supply Laterals	Contractor Yard	Access Road (Temporary)
Rex Interconnect *		

* The Rex Interconnect appears on map 8 of this mapbook.
 ** Some facility property boundaries are too small to appear at this scale. All facilities are labeled.

Appendix B-1
Rover Pipeline Project
 Project Overview Map
 Map 55 of 64

Service Layer Credits: Sources: Esri, HERE, DeLorme, Intermap, increment P Corp., GEBCO, USGS, FAO, NPS, NRCAN, Geobase, IGN, Kadaster NL, Ordnance Survey, Esri Japan, METI, Esri China (Hong Kong), swisstopo, MapmyIndia, © OpenStreetMap contributors, and the GIS User Community



Rover Project Components

Mainlines A and B	Main Line Valve	Aboveground Facility Property Boundary **
Market Segment	Milepost	Access Road (Permanent)
Supply Laterals	Contractor Yard	Access Road (Temporary)
Rex Interconnect *		

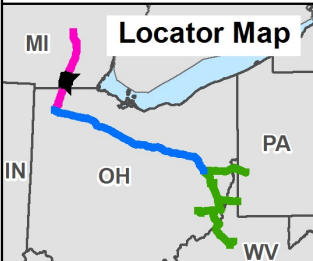

* The Rex Interconnect appears on map 8 of this mapbook.
 ** Some facility property boundaries are too small to appear at this scale. All facilities are labeled.

Appendix B-1

Rover Pipeline Project

Project Overview Map

Map 56 of 64



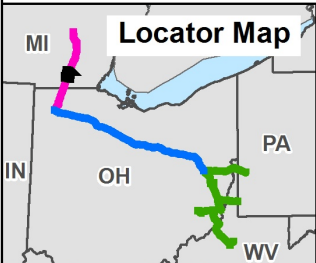
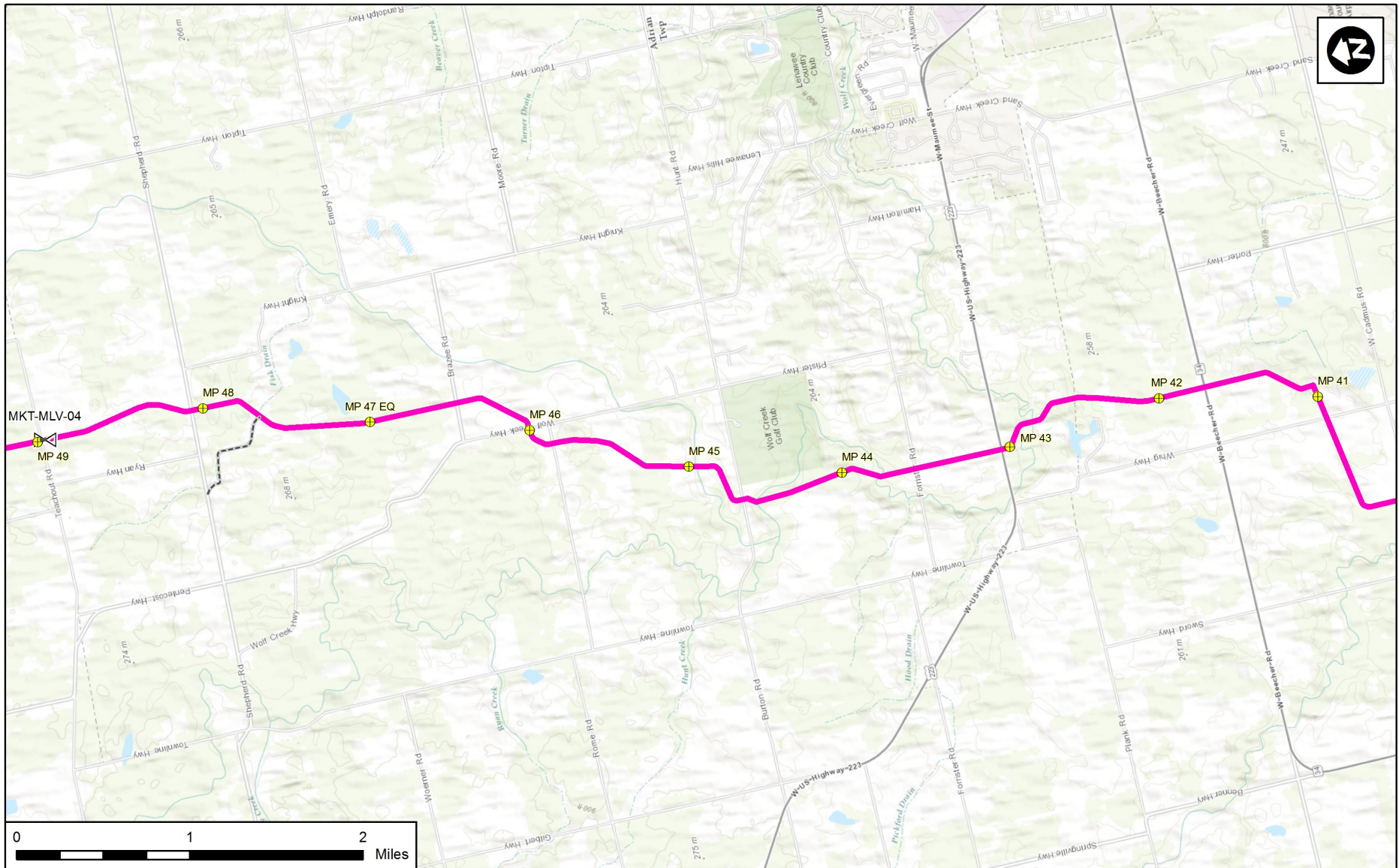
Rover Project Components

Mainlines A and B	Main Line Valve	Aboveground Facility Property Boundary **
Market Segment	Milepost	Access Road (Permanent)
Supply Laterals	Contractor Yard	Access Road (Temporary)
Rex Interconnect *		

* The Rex Interconnect appears on map 8 of this mapbook.
 ** Some facility property boundaries are too small to appear at this scale. All facilities are labeled.

Appendix B-1
Rover Pipeline Project
Project Overview Map
Map 57 of 64

Service Layer Credits: Sources: Esri, HERE, DeLorme, Intermap, increment P Corp., GEBCO, USGS, FAO, NPS, NRCAN, Geobase, IGN, Kadaster NL, Ordnance Survey, Esri Japan, METI, Esri China (Hong Kong), swisstopo, MapmyIndia, © OpenStreetMap contributors, and the GIS User Community



Rover Project Components

Mainlines A and B	Main Line Valve	Aboveground Facility Property Boundary **
Market Segment	Milepost	Access Road (Permanent)
Supply Laterals	Contractor Yard	Access Road (Temporary)
Rex Interconnect *		

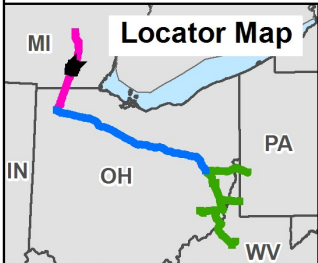

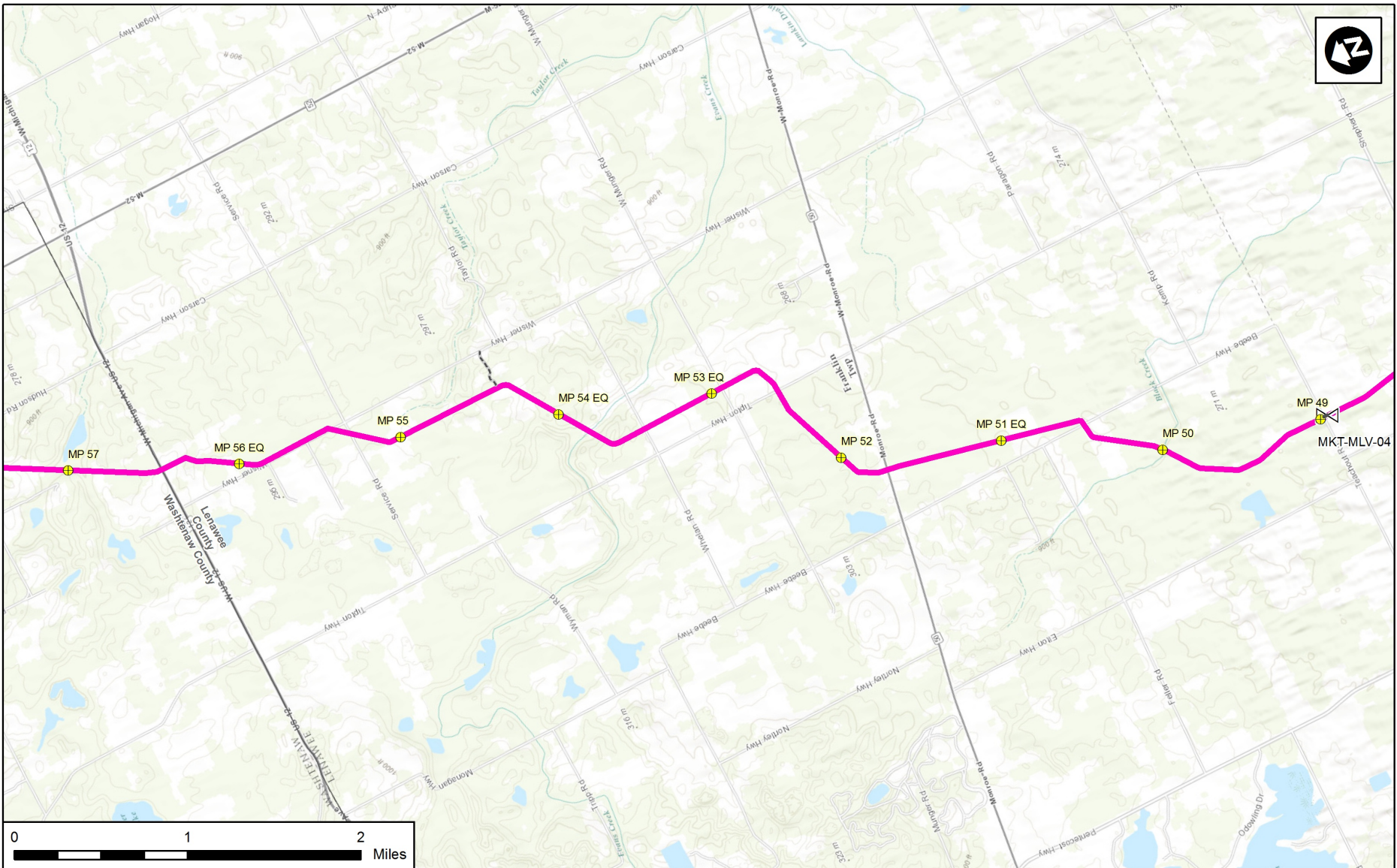
* The Rex Interconnect appears on map 8 of this mapbook.
 ** Some facility property boundaries are too small to appear at this scale. All facilities are labeled.

Appendix B-1

Rover Pipeline Project

Project Overview Map

Map 58 of 64



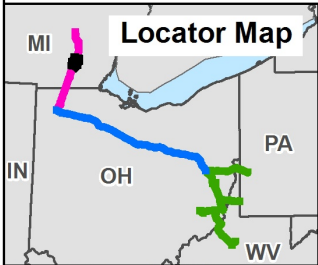

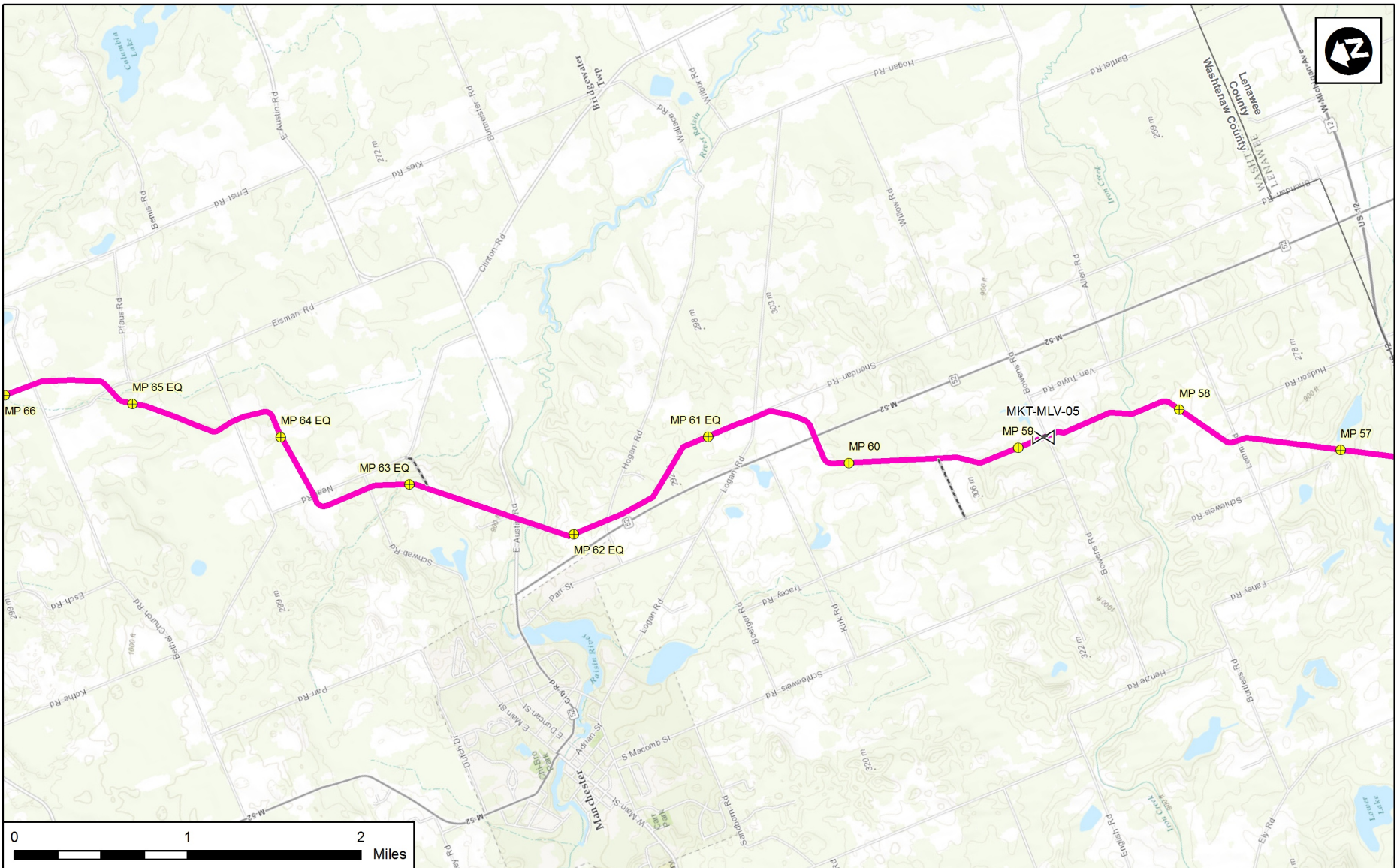
Rover Project Components

Mainlines A and B	Main Line Valve	Aboveground Facility Property Boundary **
Market Segment	Milepost	Access Road (Permanent)
Supply Laterals	Contractor Yard	Access Road (Temporary)
Rex Interconnect *		

* The Rex Interconnect appears on map 8 of this mapbook.
 ** Some facility property boundaries are too small to appear at this scale. All facilities are labeled.

Appendix B-1
Rover Pipeline Project
 Project Overview Map
 Map 59 of 64

Service Layer Credits: Sources: Esri, HERE, DeLorme, Intermap, increment P Corp., GEBCO, USGS, FAO, NPS, NRCAN, Geobase, IGN, Kadaster NL, Ordnance Survey, Esri Japan, METI, Esri China (Hong Kong), swisstopo, MapmyIndia, © OpenStreetMap contributors, and the GIS User Community



Rover Project Components

Mainlines A and B	Main Line Valve	Aboveground Facility Property Boundary **
Market Segment	Milepost	Access Road (Permanent)
Supply Laterals	Contractor Yard	Access Road (Temporary)
Rex Interconnect *		

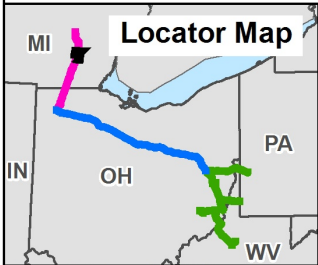

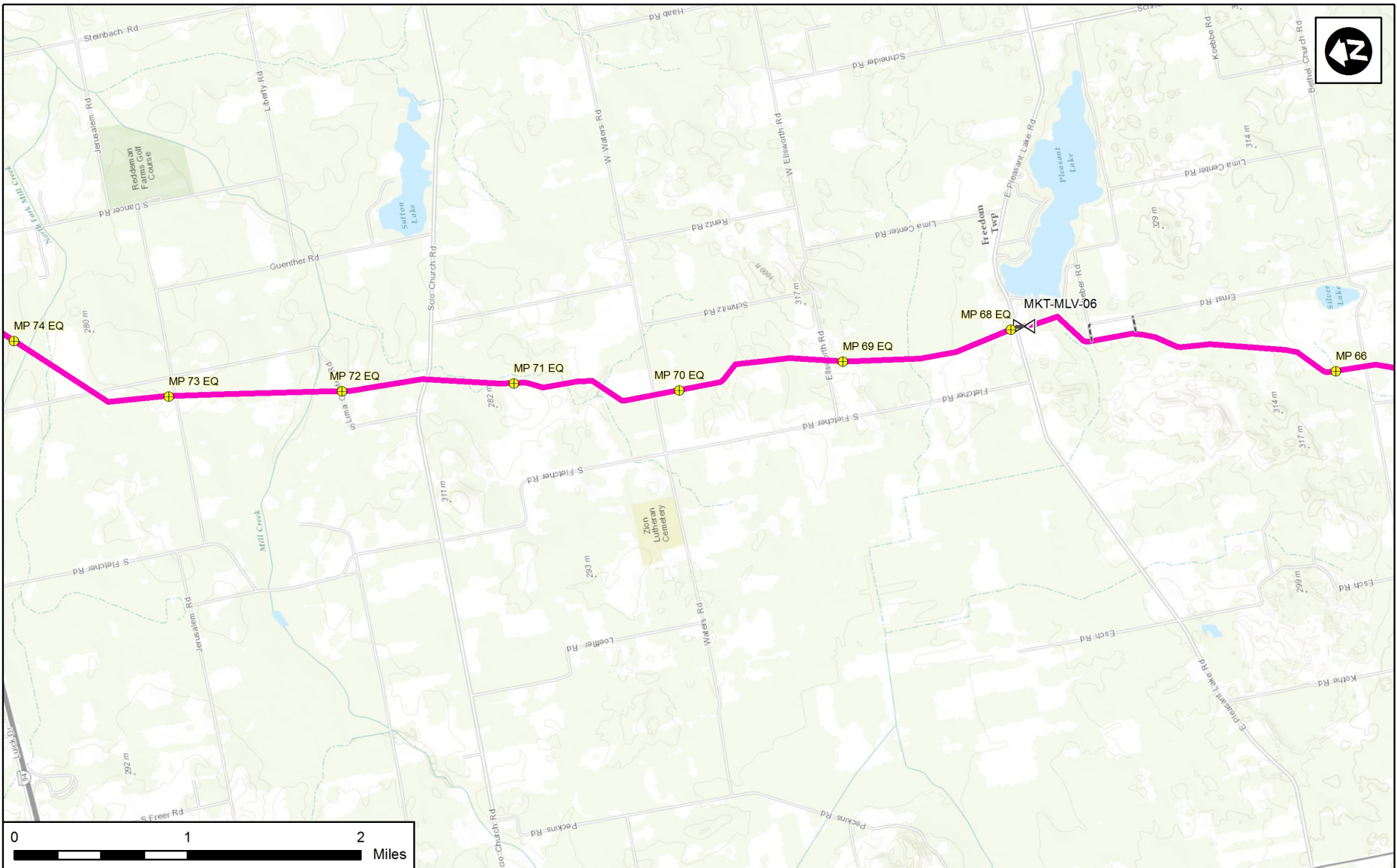
* The Rex Interconnect appears on map 8 of this mapbook.
 ** Some facility property boundaries are too small to appear at this scale. All facilities are labeled.

Appendix B-1

Rover Pipeline Project

Project Overview Map

Map 60 of 64



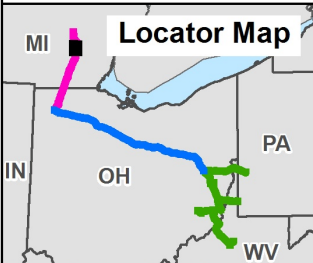

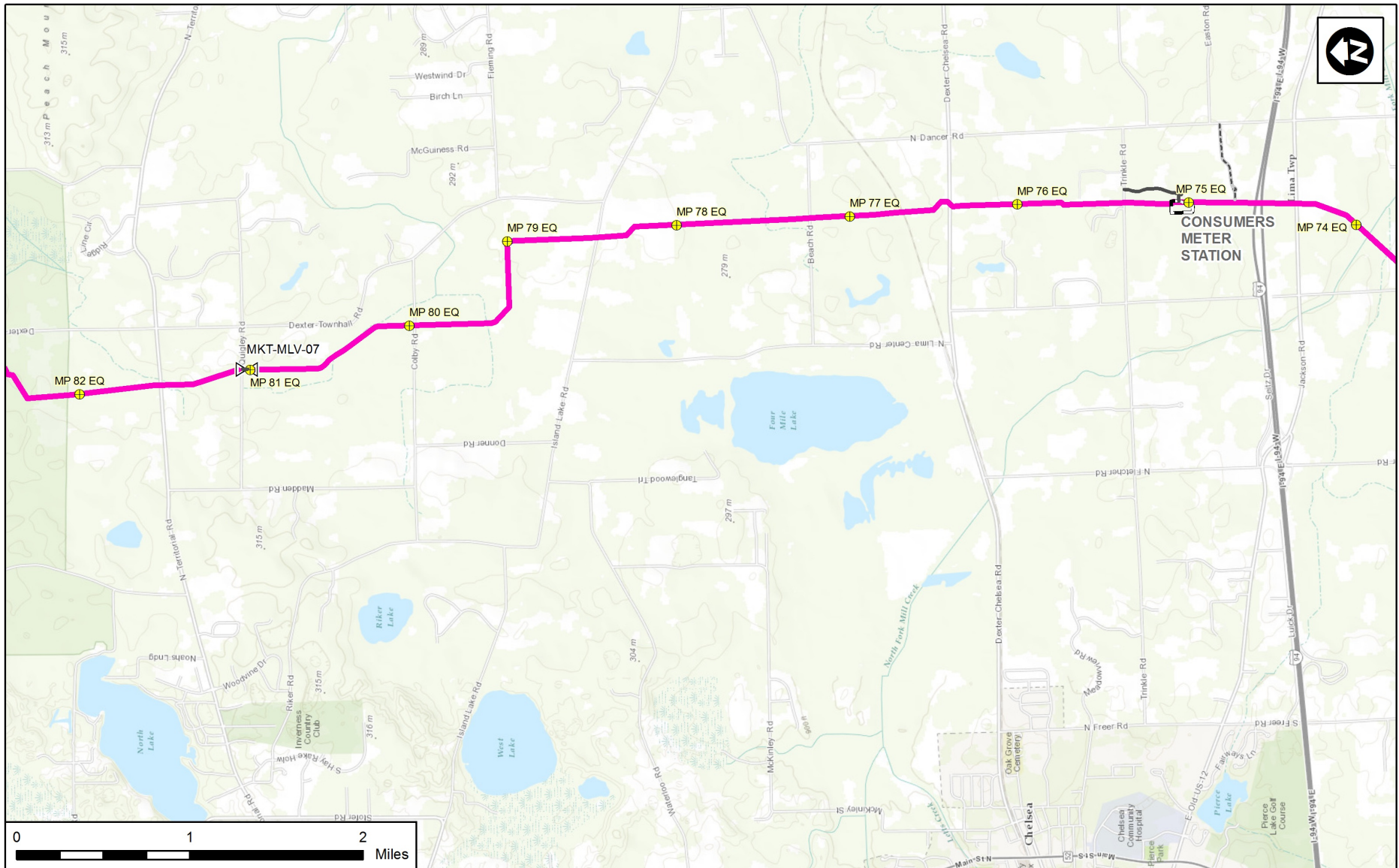
Rover Project Components

Mainlines A and B	Main Line Valve	Aboveground Facility Property Boundary **
Market Segment	Milepost	Access Road (Permanent)
Supply Laterals	Contractor Yard	Access Road (Temporary)
Rex Interconnect *		

* The Rex Interconnect appears on map 8 of this mapbook.
 ** Some facility property boundaries are too small to appear at this scale. All facilities are labeled.

Appendix B-1
Rover Pipeline Project
 Project Overview Map
 Map 61 of 64

Service Layer Credits: Sources: Esri, HERE, DeLorme, Intermap, increment P Corp., GEBCO, USGS, FAO, NPS, NRCAN, Geobase, IGN, Kadaster NL, Ordnance Survey, Esri Japan, METI, Esri China (Hong Kong), swisstopo, MapmyIndia, © OpenStreetMap contributors, and the GIS User Community



Rover Project Components

Mainlines A and B	Main Line Valve	Aboveground Facility Property Boundary **
Market Segment	Milepost	Access Road (Permanent)
Supply Laterals	Contractor Yard	Access Road (Temporary)
Rex Interconnect *		


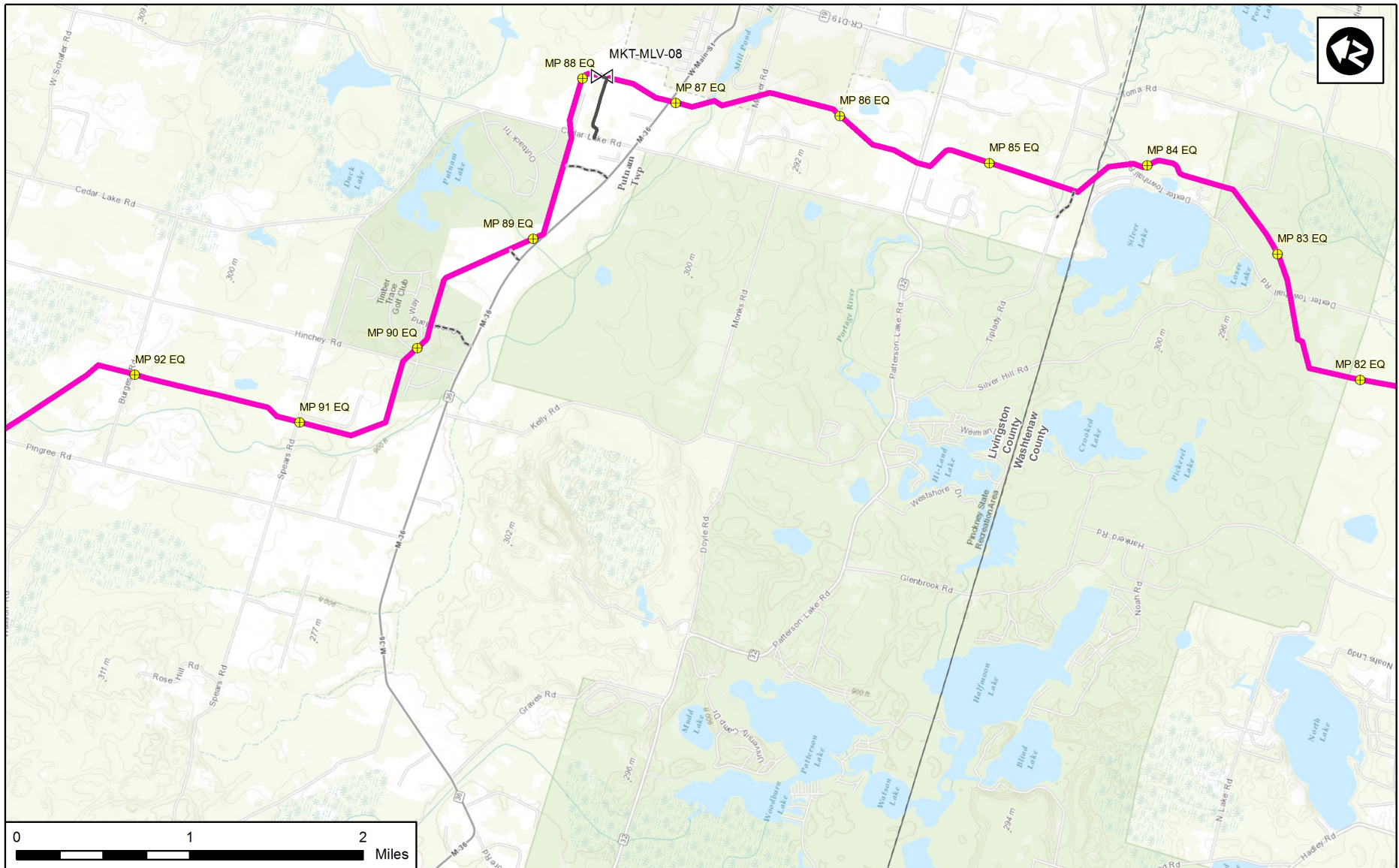
* The Rex Interconnect appears on map 8 of this mapbook.
 ** Some facility property boundaries are too small to appear at this scale. All facilities are labeled.

Appendix B-1

Rover Pipeline Project

Project Overview Map

Map 62 of 64

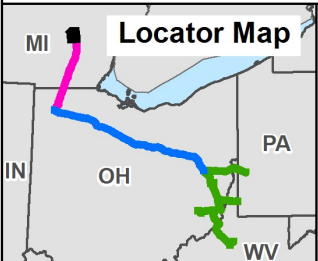

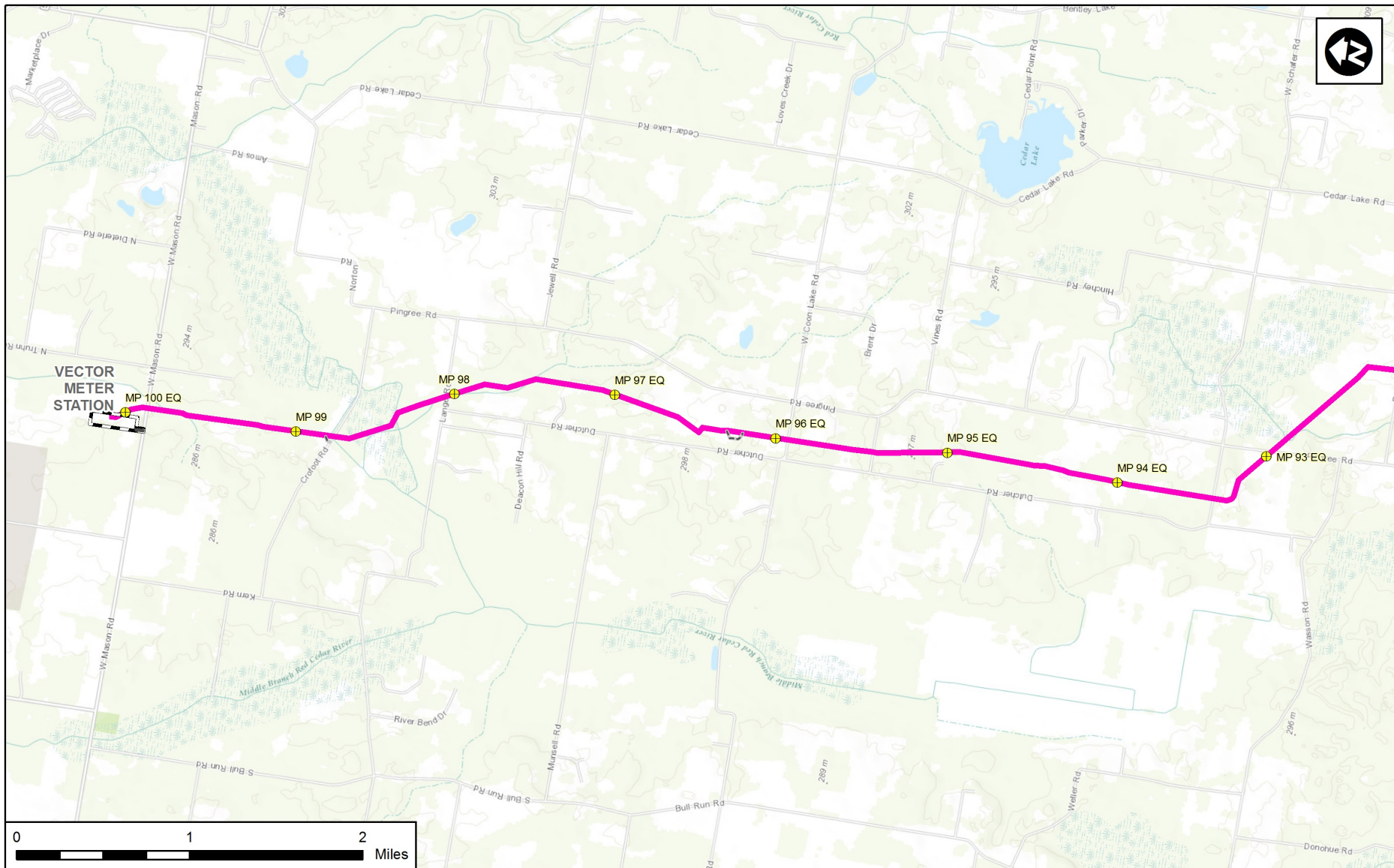


Rover Project Components

Mainlines A and B	Main Line Valve	Aboveground Facility Property Boundary **
Market Segment	Milepost	Access Road (Permanent)
Supply Laterals	Contractor Yard	Access Road (Temporary)
Rex Interconnect *		

* The Rex Interconnect appears on map 8 of this mapbook.
 ** Some facility property boundaries are too small to appear at this scale. All facilities are labeled.

Appendix B-1
Rover Pipeline Project
 Project Overview Map
 Map 63 of 64



Rover Project Components

Mainlines A and B	Main Line Valve	Aboveground Facility Property Boundary **
Market Segment	Milepost	Access Road (Permanent)
Supply Laterals	Contractor Yard	Access Road (Temporary)
Rex Interconnect *		

* The Rex Interconnect appears on map 8 of this mapbook.
 ** Some facility property boundaries are too small to appear at this scale. All facilities are labeled.

Appendix B-1
Rover Pipeline Project
 Project Overview Map
 Map 64 of 64



Legend

- Mapbook Page
- ↗ Mainlines A and B
- ↗ Market Segment
- ↗ Supply Laterals
- ↗ Rex Interconnect

Appendix B-1

Rover Pipeline Project

Project Overview Map

Mapbook Index

