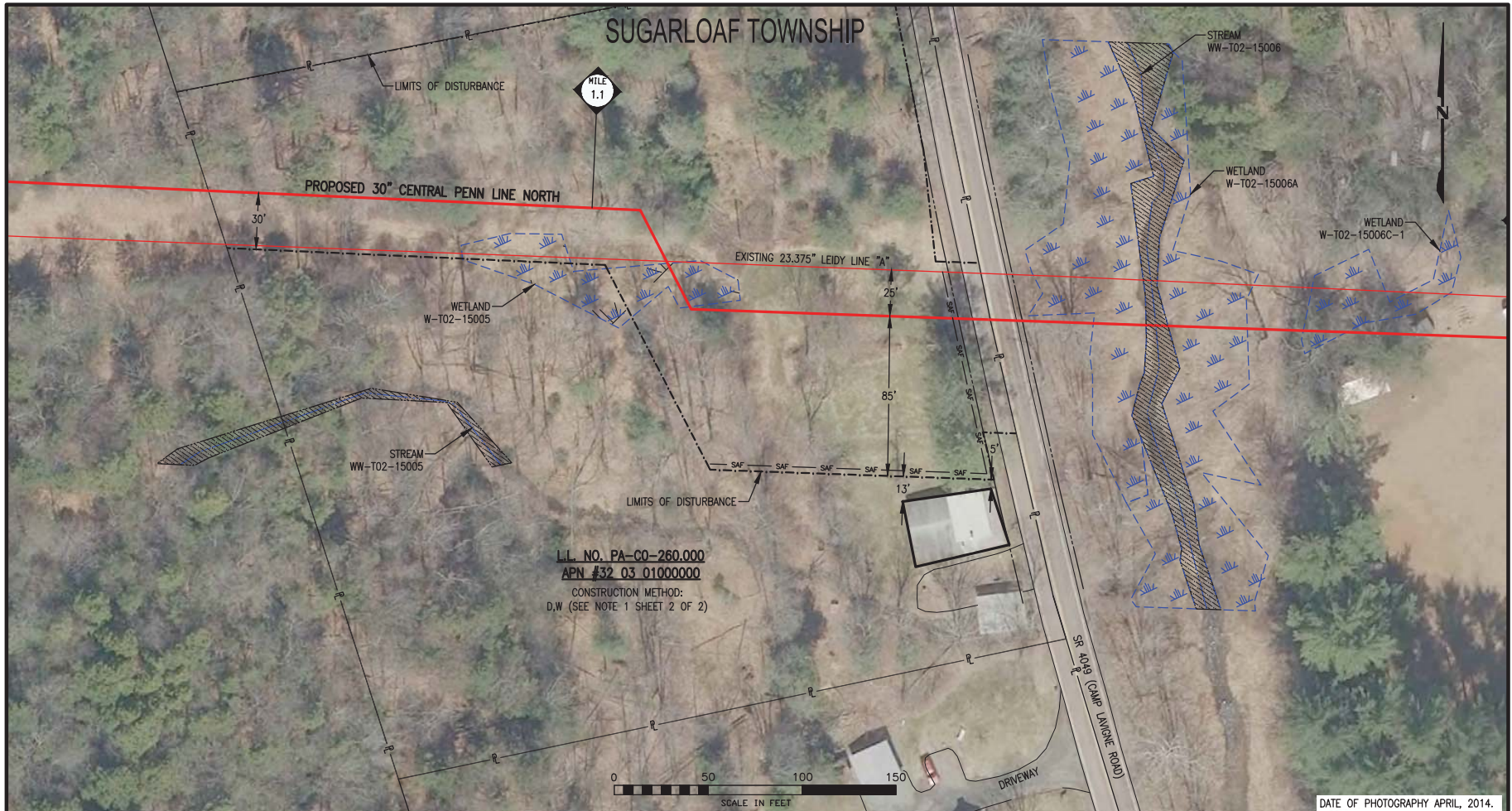
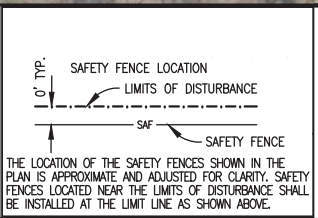


APPENDIX G
RESIDENTIAL CONSTRUCTION PLANS

Central Penn Line North



LEGEND	
	PROPOSED 30" CENTRAL PENN LINE NORTH
	EXISTING 23.375" LEIDY LINE "A"
	EXISTING TCPL R/W
	PROPOSED CPLN R/W
	PROPERTY LINE
	ROAD EASEMENT
	UTILITY EASEMENT
	LIMITS OF DISTURBANCE
	CONSTRUCTION SAFETY FENCE
	CABLE LINE
	WETLAND
	STREAM CROSSING
	RESIDENTIAL STRUCTURE WITHIN 50' OF CONSTRUCTION
	SINGLE TREE
	TREE LINE
	EXISTING FENCE
	SANITARY SEWER
	WATER LINE
	OVERHEAD POWER LINE
	POWER POLE



Appendix G
Atlantic Sunrise Project
Residential Construction Plans
Central Penn Line North

SUGARLOAF TOWNSHIP

NOTES:

- CONSTRUCTION TECHNIQUES TO BE USED TO MINIMIZE IMPACT TO THIS RESIDENCE ARE DENOTED ON SHEET 1 OF THIS DRAWING. CONSTRUCTION TECHNIQUES INCLUDE REDUCED PIPELINE SEPARATION (N), DRAG SECTION (D), WORKING OVER EXISTING PIPELINE (W), PIPELINE CROSSOVERS (C), REDUCED CONSTRUCTION RIGHT-OF-WAY (R).
- EXCAVATION OF THE PIPELINE TRENCH WILL NOT BE INITIATED UNTIL THE PIPE IS READY FOR INSTALLATION. THE PIPELINE TRENCH SHALL BE BACKFILLED IMMEDIATELY UPON COMPLETION OF THE PIPELINE INSTALLATION.
- HOMEOWNER SHALL BE NOTIFIED ONE (1) WEEK PRIOR TO EXCAVATION OF PIPELINE TRENCH.
- CONSTRUCTION SAFETY PERIMETER FENCING SHALL BE INSTALLED AND MAINTAINED ALONG THE WORK AREA. "SEE LOCATION DETAIL THIS SHEET. REMOVE AFTER RESTORATION IS COMPLETE."
- ALL FEATURES WITHIN THE CONSTRUCTION WORK AREA OR LIMITS OF DISTURBANCE SHALL BE REMOVED EXCEPT AS NOTED ON THE DRAWING. MATURE TREES AND LANDSCAPING WITHIN THE EDGE OF THE CONSTRUCTION WORK AREA MAY BE SAVED UNLESS NECESSARY TO REMOVE FOR SAFE OPERATION OF CONSTRUCTION EQUIPMENT.
- CONTRACTOR SHALL MAINTAIN RESIDENTIAL ACCESS AT ALL TIMES. IF APPLICABLE, CONTRACTOR SHALL PROVIDE PRIOR NOTICE TO COMPANY WHEN THE EXISTING DRIVEWAY IS PLANNED TO BE OPEN CUT. COMPANY SHALL THEN NOTIFY THE HOMEOWNER(S). DRIVEWAY ACCESS MAY BE TEMPORARILY CLOSED FOR THE PIPELINE INSTALLATION, STEEL PLATES SHALL BE USED ACROSS THE OPEN TRENCH IF NOT BACKFILLED DURING SAME WORK DAY.

7. THIS PROPERTY

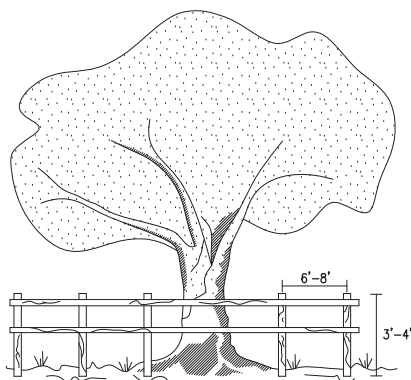
<input type="checkbox"/> (DOES)	<input type="checkbox"/> (DOES NOT) HAVE A SEPTIC SYSTEM
<input type="checkbox"/> (DOES)	<input type="checkbox"/> (DOES NOT) HAVE A WATER WELL
<input type="checkbox"/>	_____
<input type="checkbox"/>	_____

8. A MOBILE WATER TRUCK WILL BE USED TO CONTROL DUST ON THE R.O.W. AS NEEDED.

9. TRANSCONTINENTAL GAS PIPE LINE COMPANY, LLC IS OFFERING PRE-CONSTRUCTION AND POST-CONSTRUCTION MONITORING PROGRAM. THE HOMEOWNER:

ACCEPTS DECLINES TO PARTICIPATE

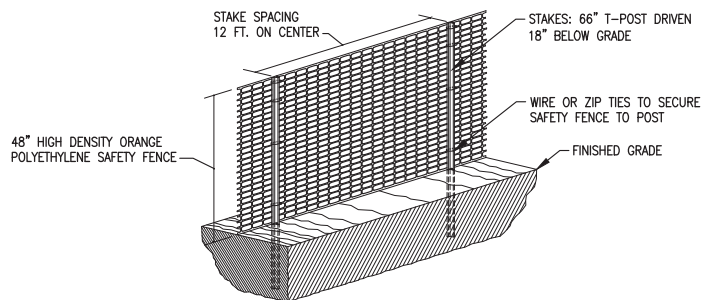
BARRICADE DETAIL FOR PROTECTED AND GRAND TREES



HORIZONTAL: WOOD MEMBER, ORANGE FENCING, CHAIN LINK FENCE OR OTHER APPROVED MATERIAL
 VERTICAL: WOOD MEMBER OR APPROVED MATERIAL
 BARRICADES PLACED AT DESIGNATED PROTECTIVE ROOT ZONE.

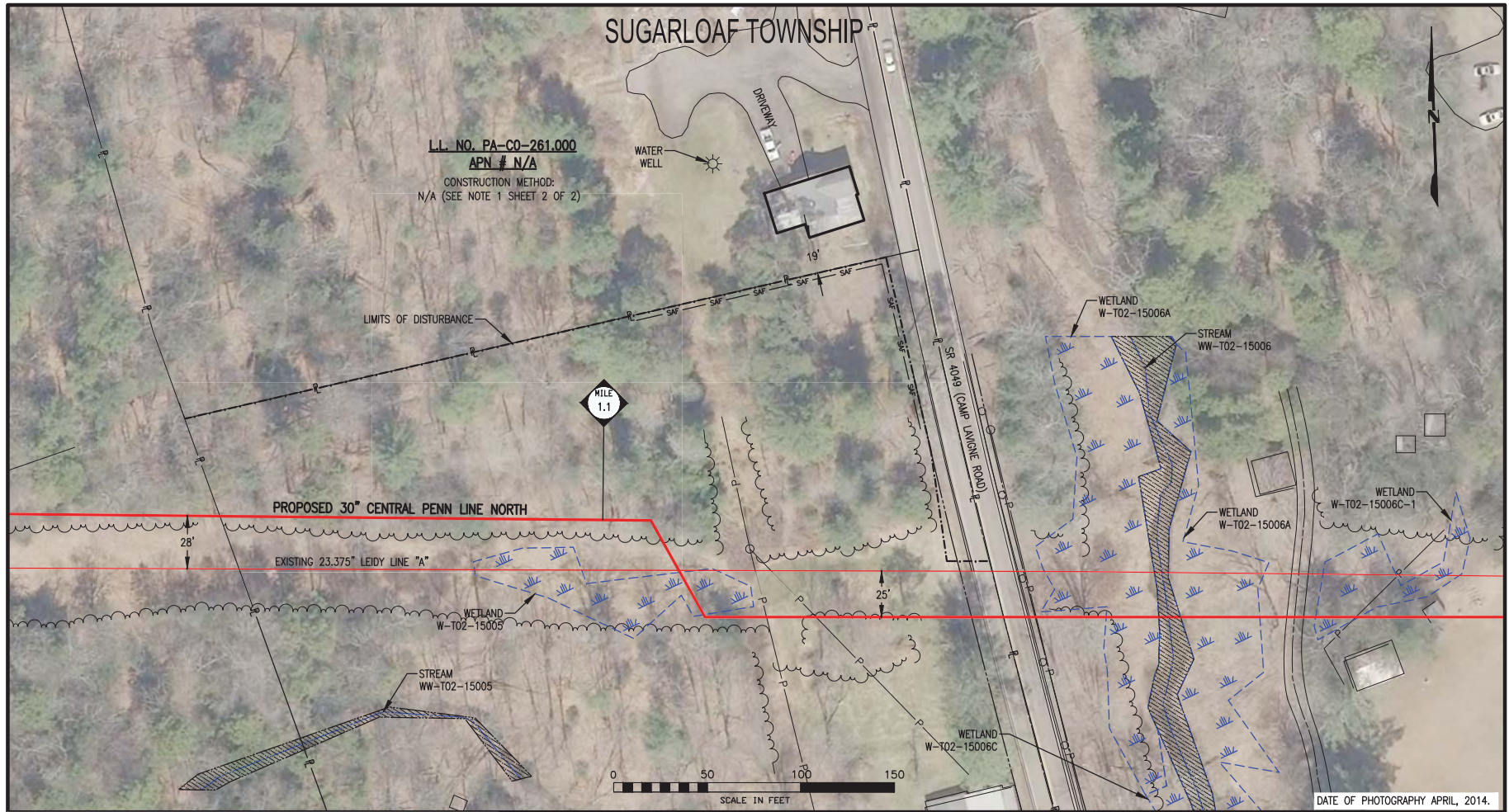
- ALL SENSITIVE AREAS SHALL BE PROTECTED AS PER PLAN.
- WHEN PRACTICABLE, INSTALL HIGH VISIBILITY FENCE 3 FEET OUTSIDE THE DRIP LINE OF THE TREE.
- SAFETY FENCE SHOULD BE FASTENED SECURELY TO THE POST.
- THE FENCE MUST REMAIN IN PLACE DURING ALL PHASES OF CONSTRUCTION; ANY CHANGE OF THE PROTECTIVE FENCING MUST BE APPROVED.

SAFETY FENCE

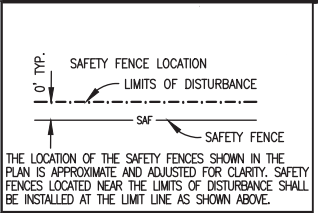


G-4

G-5



LEGEND	
	PROPOSED 30" CENTRAL PENN LINE NORTH
	EXISTING 23.375" LEIDY LINE "A"
	EXISTING TOPL R/W
	PROPOSED CPLN R/W
	PROPERTY LINE
	ROAD EASEMENT
	UTILITY EASEMENT
	LIMITS OF DISTURBANCE
	CONSTRUCTION SAFETY FENCE
	CABLE LINE
	WETLAND
	STREAM CROSSING
	RESIDENTIAL STRUCTURE WITHIN 50' OF CONSTRUCTION
	SINGLE TREE
	TREE LINE
	EXISTING FENCE
	SANITARY SEWER
	WATER LINE
	OVERHEAD POWER LINE
	POWER POLE



Appendix G

Atlantic Sunrise Project

Residential Construction Plans

Central Penn Line North

DATE OF PHOTOGRAPHY APRIL, 2014.

SUGARLOAF TOWNSHIP

NOTES:

- CONSTRUCTION TECHNIQUES TO BE USED TO MINIMIZE IMPACT TO THIS RESIDENCE ARE DENOTED ON SHEET 1 OF THIS DRAWING. CONSTRUCTION TECHNIQUES INCLUDE REDUCED PIPELINE SEPARATION (N), DRAG SECTION (D), WORKING OVER EXISTING PIPELINE (W), PIPELINE CROSSOVERS (C), REDUCED CONSTRUCTION RIGHT-OF-WAY (R).
- EXCAVATION OF THE PIPELINE TRENCH WILL NOT BE INITIATED UNTIL THE PIPE IS READY FOR INSTALLATION. THE PIPELINE TRENCH SHALL BE BACKFILLED IMMEDIATELY UPON COMPLETION OF THE PIPELINE INSTALLATION.
- HOMEOWNER SHALL BE NOTIFIED ONE (1) WEEK PRIOR TO EXCAVATION OF PIPELINE TRENCH.
- CONSTRUCTION SAFETY PERIMETER FENCING SHALL BE INSTALLED AND MAINTAINED ALONG THE WORK AREA. "SEE LOCATION DETAIL THIS SHEET. REMOVE AFTER RESTORATION IS COMPLETE."
- ALL FEATURES WITHIN THE CONSTRUCTION WORK AREA OR LIMITS OF DISTURBANCE SHALL BE REMOVED EXCEPT AS NOTED ON THE DRAWING. MATURE TREES AND LANDSCAPING WITHIN THE EDGE OF THE CONSTRUCTION WORK AREA MAY BE SAVED UNLESS NECESSARY TO REMOVE FOR SAFE OPERATION OF CONSTRUCTION EQUIPMENT.
- CONTRACTOR SHALL MAINTAIN RESIDENTIAL ACCESS AT ALL TIMES. IF APPLICABLE, CONTRACTOR SHALL PROVIDE PRIOR NOTICE TO COMPANY WHEN THE EXISTING DRIVEWAY IS PLANNED TO BE OPEN CUT. COMPANY SHALL THEN NOTIFY THE HOMEOWNER(S). DRIVEWAY ACCESS MAY BE TEMPORARILY CLOSED FOR THE PIPELINE INSTALLATION, STEEL PLATES SHALL BE USED ACROSS THE OPEN TRENCH IF NOT BACKFILLED DURING SAME WORK DAY.

7. THIS PROPERTY

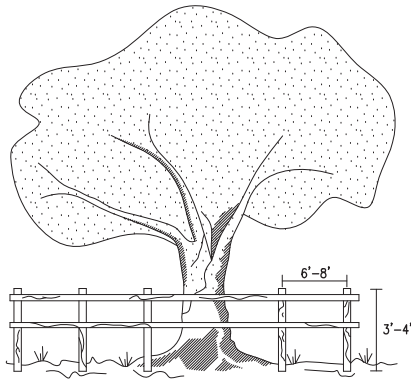
<input type="checkbox"/> (DOES)	<input type="checkbox"/> (DOES NOT) HAVE A SEPTIC SYSTEM
<input type="checkbox"/> (DOES)	<input type="checkbox"/> (DOES NOT) HAVE A WATER WELL
<input type="checkbox"/>	_____
<input type="checkbox"/>	_____

8. A MOBILE WATER TRUCK WILL BE USED TO CONTROL DUST ON THE R.O.W. AS NEEDED.

9. TRANSCONTINENTAL GAS PIPE LINE COMPANY, LLC IS OFFERING PRE-CONSTRUCTION AND POST-CONSTRUCTION MONITORING PROGRAM. THE HOMEOWNER:

ACCEPTS DECLINES TO PARTICIPATE

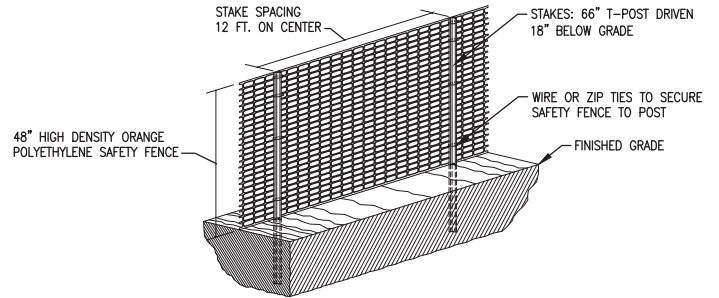
BARRICADE DETAIL FOR PROTECTED AND GRAND TREES

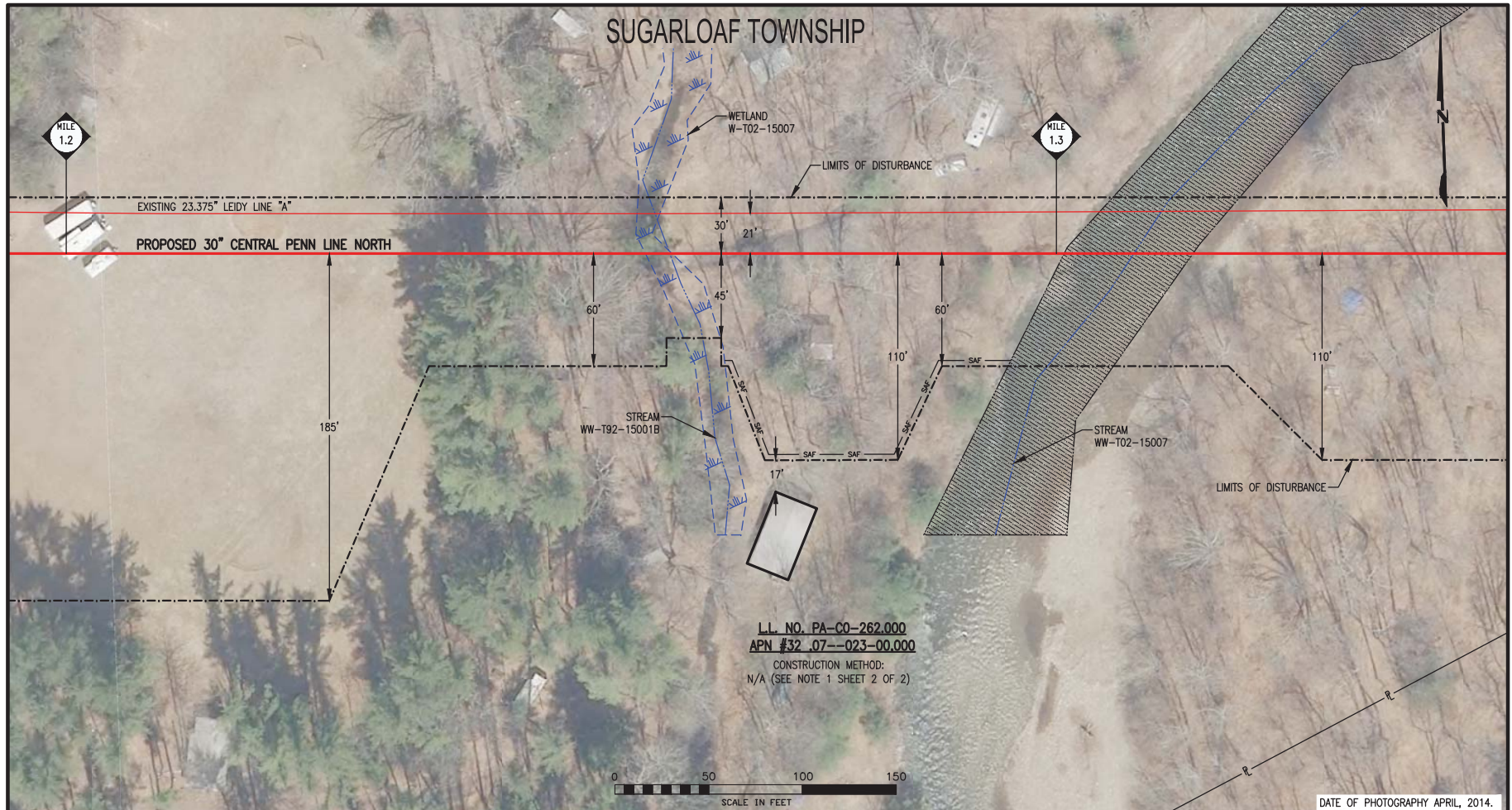


HORIZONTAL: WOOD MEMBER, ORANGE FENCING, CHAIN LINK FENCE OR OTHER APPROVED MATERIAL
 VERTICAL: WOOD MEMBER OR APPROVED MATERIAL
 BARRICADES PLACED AT DESIGNATED PROTECTIVE ROOT ZONE.

- ALL SENSITIVE AREAS SHALL BE PROTECTED AS PER PLAN.
- WHEN PRACTICABLE, INSTALL HIGH VISIBILITY FENCE 3 FEET OUTSIDE THE DRIP LINE OF THE TREE.
- SAFETY FENCE SHOULD BE FASTENED SECURELY TO THE POST.
- THE FENCE MUST REMAIN IN PLACE DURING ALL PHASES OF CONSTRUCTION; ANY CHANGE OF THE PROTECTIVE FENCING MUST BE APPROVED.

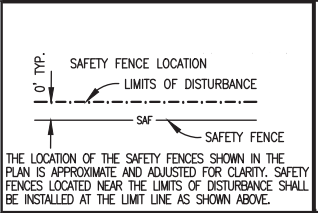
SAFETY FENCE





LL NO. PA-C0-262.000
 APN #32 .07--023-00.000
 CONSTRUCTION METHOD:
 N/A (SEE NOTE 1 SHEET 2 OF 2)

LEGEND	
	PROPOSED 30" CENTRAL PENN LINE NORTH
	EXISTING 23.375" LEIDY LINE "A"
	EXISTING TCPL R/W
	PROPOSED CPLN R/W
	PROPERTY LINE
	ROAD EASEMENT
	UTILITY EASEMENT
	LIMITS OF DISTURBANCE
	CONSTRUCTION SAFETY FENCE
	CABLE LINE
	WETLAND
	STREAM CROSSING
	RESIDENTIAL STRUCTURE WITHIN 50' OF CONSTRUCTION
	SINGLE TREE
	TREE LINE
	EXISTING FENCE
	SANITARY SEWER
	WATER LINE
	OVERHEAD POWER LINE
	POWER POLE



Appendix G

Atlantic Sunrise Project

Residential Construction Plans

Central Penn Line North

DATE OF PHOTOGRAPHY APRIL, 2014.

SUGARLOAF TOWNSHIP

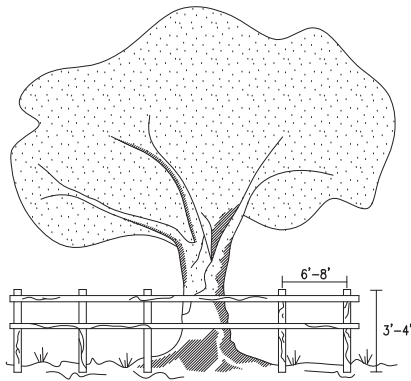
NOTES:

- CONSTRUCTION TECHNIQUES TO BE USED TO MINIMIZE IMPACT TO THIS RESIDENCE ARE DENOTED ON SHEET 1 OF THIS DRAWING. CONSTRUCTION TECHNIQUES INCLUDE REDUCED PIPELINE SEPARATION (N), DRAG SECTION (D), WORKING OVER EXISTING PIPELINE (W), PIPELINE CROSSOVERS (C), REDUCED CONSTRUCTION RIGHT-OF-WAY (R).
- EXCAVATION OF THE PIPELINE TRENCH WILL NOT BE INITIATED UNTIL THE PIPE IS READY FOR INSTALLATION. THE PIPELINE TRENCH SHALL BE BACKFILLED IMMEDIATELY UPON COMPLETION OF THE PIPELINE INSTALLATION.
- HOMEOWNER SHALL BE NOTIFIED ONE (1) WEEK PRIOR TO EXCAVATION OF PIPELINE TRENCH.
- CONSTRUCTION SAFETY PERIMETER FENCING SHALL BE INSTALLED AND MAINTAINED ALONG THE WORK AREA. "SEE LOCATION DETAIL THIS SHEET. REMOVE AFTER RESTORATION IS COMPLETE."
- ALL FEATURES WITHIN THE CONSTRUCTION WORK AREA OR LIMITS OF DISTURBANCE SHALL BE REMOVED EXCEPT AS NOTED ON THE DRAWING. MATURE TREES AND LANDSCAPING WITHIN THE EDGE OF THE CONSTRUCTION WORK AREA MAY BE SAVED UNLESS NECESSARY TO REMOVE FOR SAFE OPERATION OF CONSTRUCTION EQUIPMENT.
- CONTRACTOR SHALL MAINTAIN RESIDENTIAL ACCESS AT ALL TIMES. IF APPLICABLE, CONTRACTOR SHALL PROVIDE PRIOR NOTICE TO COMPANY WHEN THE EXISTING DRIVEWAY IS PLANNED TO BE OPEN CUT. COMPANY SHALL THEN NOTIFY THE HOMEOWNER(S). DRIVEWAY ACCESS MAY BE TEMPORARILY CLOSED FOR THE PIPELINE INSTALLATION, STEEL PLATES SHALL BE USED ACROSS THE OPEN TRENCH IF NOT BACKFILLED DURING SAME WORK DAY.
- THIS PROPERTY

<input type="checkbox"/> (DOES)	<input type="checkbox"/> (DOES NOT) HAVE A SEPTIC SYSTEM
<input type="checkbox"/> (DOES)	<input type="checkbox"/> (DOES NOT) HAVE A WATER WELL
<input type="checkbox"/>	_____
<input type="checkbox"/>	_____
- A MOBILE WATER TRUCK WILL BE USED TO CONTROL DUST ON THE R.O.W. AS NEEDED.
- TRANSCONTINENTAL GAS PIPE LINE COMPANY, LLC IS OFFERING PRE-CONSTRUCTION AND POST-CONSTRUCTION MONITORING PROGRAM. THE HOMEOWNER:

<input type="checkbox"/> ACCEPTS	<input type="checkbox"/> DECLINES TO PARTICIPATE
----------------------------------	--

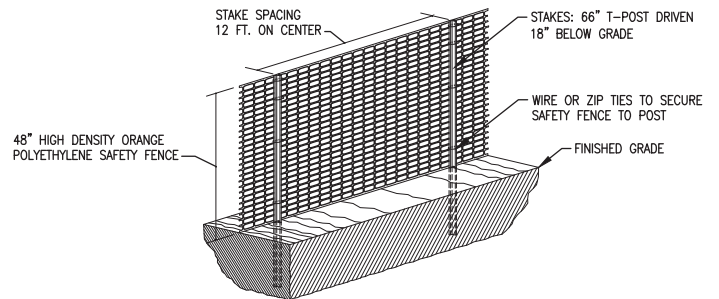
BARRICADE DETAIL FOR PROTECTED AND GRAND TREES

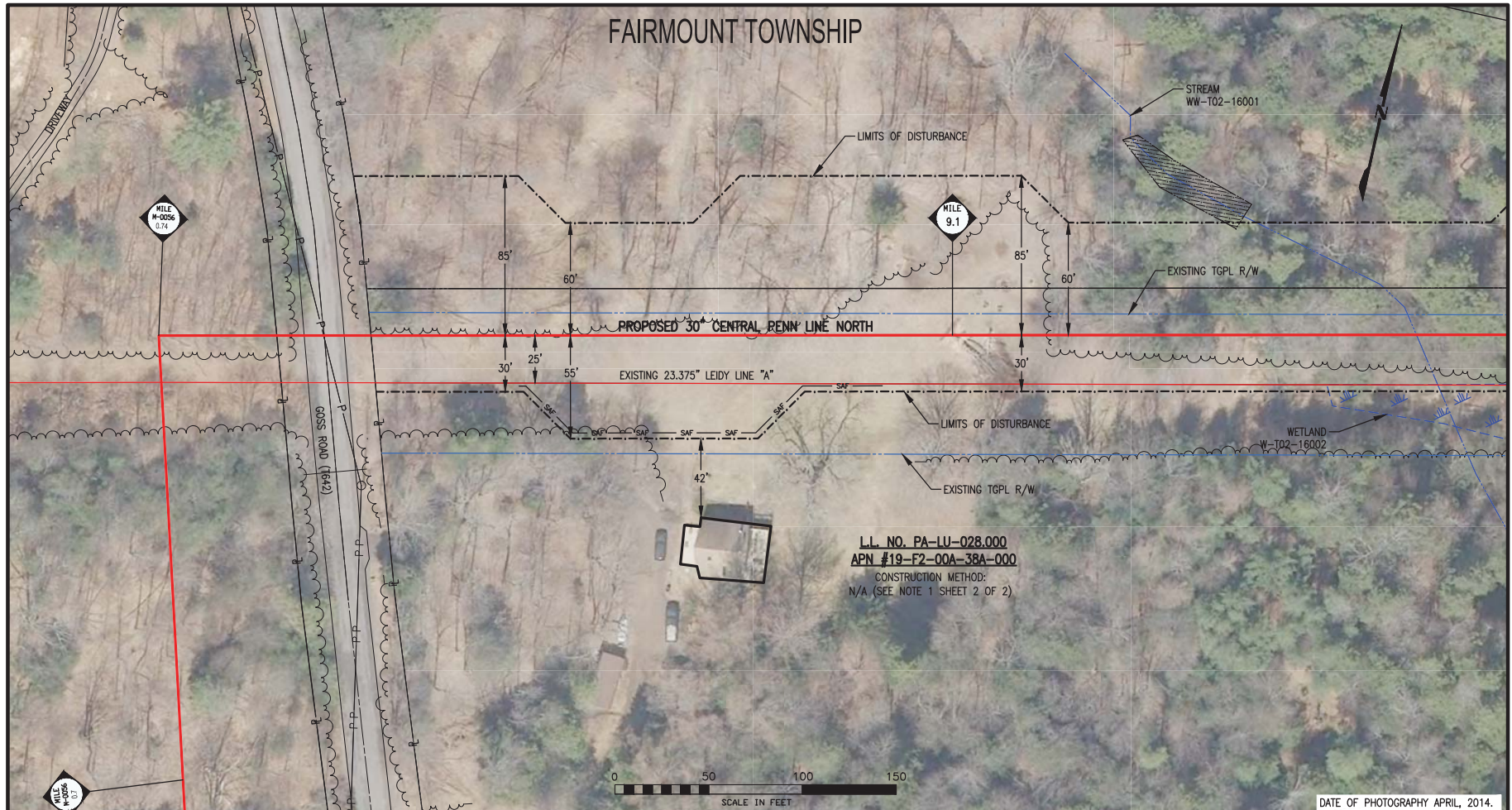


HORIZONTAL: WOOD MEMBER, ORANGE FENCING, CHAIN LINK FENCE OR OTHER APPROVED MATERIAL
 VERTICAL: WOOD MEMBER OR APPROVED MATERIAL
 BARRICADES PLACED AT DESIGNATED PROTECTIVE ROOT ZONE.

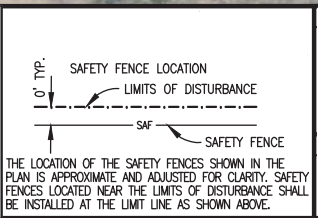
- ALL SENSITIVE AREAS SHALL BE PROTECTED AS PER PLAN.
- WHEN PRACTICABLE, INSTALL HIGH VISIBILITY FENCE 3 FEET OUTSIDE THE DRIP LINE OF THE TREE.
- SAFETY FENCE SHOULD BE FASTENED SECURELY TO THE POST.
- THE FENCE MUST REMAIN IN PLACE DURING ALL PHASES OF CONSTRUCTION; ANY CHANGE OF THE PROTECTIVE FENCING MUST BE APPROVED.

SAFETY FENCE





LEGEND	
	PROPOSED 30" CENTRAL PENN LINE NORTH
	EXISTING 23.375" LEIDY LINE "A"
	EXISTING TGPL R/W
	PROPOSED CPLN R/W
	PROPERTY LINE
	ROAD EASEMENT
	UTILITY EASEMENT
	LIMITS OF DISTURBANCE
	CONSTRUCTION SAFETY FENCE
	CABLE LINE
	WETLAND
	STREAM CROSSING
	RESIDENTIAL STRUCTURE WITHIN 50' OF CONSTRUCTION
	SINGLE TREE
	TREE LINE
	EXISTING FENCE
	SANITARY SEWER
	WATER LINE
	OVERHEAD POWER LINE
	POWER POLE



Appendix G
Atlantic Sunrise Project
 Residential Construction Plans
 Central Penn Line North

L.L. NO. PA-LU-028.000
APN #19-F2-00A-38A-000
 CONSTRUCTION METHOD:
 N/A (SEE NOTE 1 SHEET 2 OF 2)

DATE OF PHOTOGRAPHY APRIL, 2014.

FAIRMOUNT TOWNSHIP

NOTES:

- CONSTRUCTION TECHNIQUES TO BE USED TO MINIMIZE IMPACT TO THIS RESIDENCE ARE DENOTED ON SHEET 1 OF THIS DRAWING. CONSTRUCTION TECHNIQUES INCLUDE REDUCED PIPELINE SEPARATION (N), DRAG SECTION (D), WORKING OVER EXISTING PIPELINE (W), PIPELINE CROSSOVERS (C), REDUCED CONSTRUCTION RIGHT-OF-WAY (R).
- EXCAVATION OF THE PIPELINE TRENCH WILL NOT BE INITIATED UNTIL THE PIPE IS READY FOR INSTALLATION. THE PIPELINE TRENCH SHALL BE BACKFILLED IMMEDIATELY UPON COMPLETION OF THE PIPELINE INSTALLATION.
- HOMEOWNER SHALL BE NOTIFIED ONE (1) WEEK PRIOR TO EXCAVATION OF PIPELINE TRENCH.
- CONSTRUCTION SAFETY PERIMETER FENCING SHALL BE INSTALLED AND MAINTAINED ALONG THE WORK AREA. "SEE LOCATION DETAIL THIS SHEET. REMOVE AFTER RESTORATION IS COMPLETE."
- ALL FEATURES WITHIN THE CONSTRUCTION WORK AREA OR LIMITS OF DISTURBANCE SHALL BE REMOVED EXCEPT AS NOTED ON THE DRAWING. MATURE TREES AND LANDSCAPING WITHIN THE EDGE OF THE CONSTRUCTION WORK AREA MAY BE SAVED UNLESS NECESSARY TO REMOVE FOR SAFE OPERATION OF CONSTRUCTION EQUIPMENT.
- CONTRACTOR SHALL MAINTAIN RESIDENTIAL ACCESS AT ALL TIMES. IF APPLICABLE, CONTRACTOR SHALL PROVIDE PRIOR NOTICE TO COMPANY WHEN THE EXISTING DRIVEWAY IS PLANNED TO BE OPEN CUT. COMPANY SHALL THEN NOTIFY THE HOMEOWNER(S). DRIVEWAY ACCESS MAY BE TEMPORARILY CLOSED FOR THE PIPELINE INSTALLATION, STEEL PLATES SHALL BE USED ACROSS THE OPEN TRENCH IF NOT BACKFILLED DURING SAME WORK DAY.

7. THIS PROPERTY

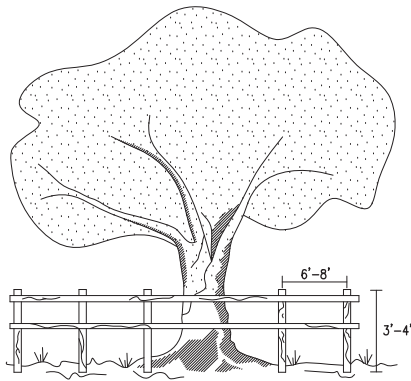
<input type="checkbox"/> (DOES)	<input type="checkbox"/> (DOES NOT) HAVE A SEPTIC SYSTEM
<input type="checkbox"/> (DOES)	<input type="checkbox"/> (DOES NOT) HAVE A WATER WELL
<input type="checkbox"/>	_____
<input type="checkbox"/>	_____

8. A MOBILE WATER TRUCK WILL BE USED TO CONTROL DUST ON THE R.O.W. AS NEEDED.

9. TRANSCONTINENTAL GAS PIPE LINE COMPANY, LLC IS OFFERING PRE-CONSTRUCTION AND POST-CONSTRUCTION MONITORING PROGRAM. THE HOMEOWNER:

ACCEPTS DECLINES TO PARTICIPATE

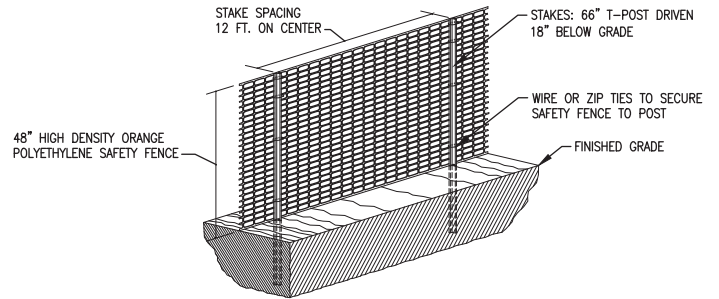
BARRICADE DETAIL FOR PROTECTED AND GRAND TREES

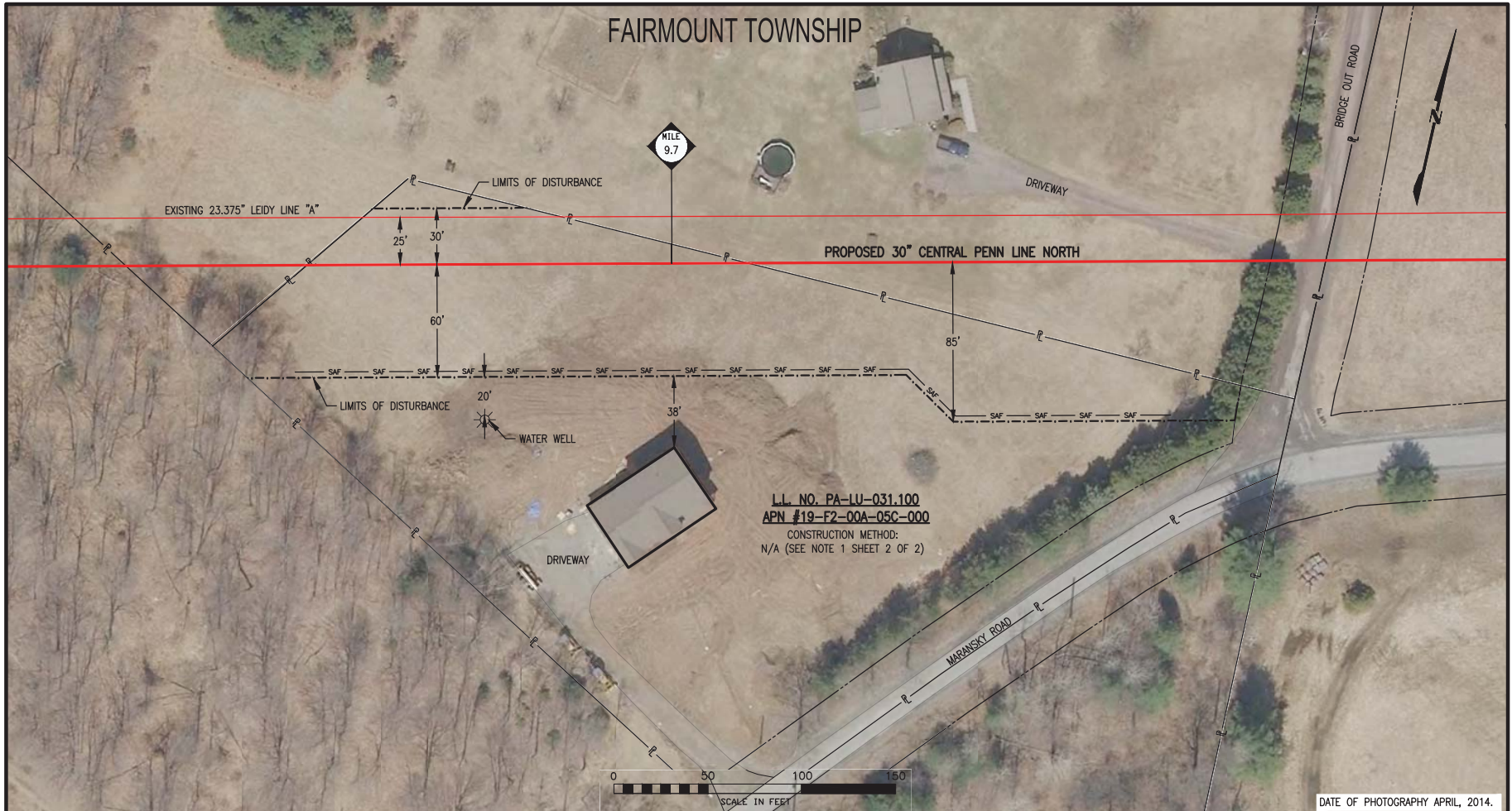


HORIZONTAL: WOOD MEMBER, ORANGE FENCING, CHAIN LINK FENCE OR OTHER APPROVED MATERIAL
 VERTICAL: WOOD MEMBER OR APPROVED MATERIAL
 BARRICADES PLACED AT DESIGNATED PROTECTIVE ROOT ZONE.

- ALL SENSITIVE AREAS SHALL BE PROTECTED AS PER PLAN.
- WHEN PRACTICABLE, INSTALL HIGH VISIBILITY FENCE 3 FEET OUTSIDE THE DRIP LINE OF THE TREE.
- SAFETY FENCE SHOULD BE FASTENED SECURELY TO THE POST.
- THE FENCE MUST REMAIN IN PLACE DURING ALL PHASES OF CONSTRUCTION; ANY CHANGE OF THE PROTECTIVE FENCING MUST BE APPROVED.

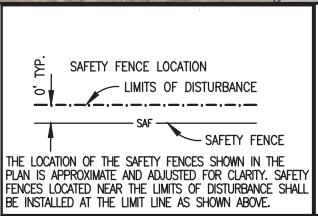
SAFETY FENCE





DATE OF PHOTOGRAPHY APRIL, 2014.

LEGEND	
	PROPOSED 30" CENTRAL PENN LINE NORTH
	EXISTING 23.375" LEIDY LINE "A"
	EXISTING TCPL R/W
	PROPOSED CPLN R/W
	PROPERTY LINE
	ROAD EASEMENT
	UTILITY EASEMENT
	LIMITS OF DISTURBANCE
	CONSTRUCTION SAFETY FENCE
	CABLE LINE
	WETLAND
	STREAM CROSSING
	RESIDENTIAL STRUCTURE WITHIN 50' OF CONSTRUCTION
	SINGLE TREE
	TREE LINE
	EXISTING FENCE
	SANITARY SEWER
	WATER LINE
	OVERHEAD POWER LINE
	POWER POLE



Appendix G
Atlantic Sunrise Project
Residential Construction Plans
Central Penn Line North

FAIRMOUNT TOWNSHIP

NOTES:

- CONSTRUCTION TECHNIQUES TO BE USED TO MINIMIZE IMPACT TO THIS RESIDENCE ARE DENOTED ON SHEET 1 OF THIS DRAWING. CONSTRUCTION TECHNIQUES INCLUDE REDUCED PIPELINE SEPARATION (N), DRAG SECTION (D), WORKING OVER EXISTING PIPELINE (W), PIPELINE CROSSOVERS (C), REDUCED CONSTRUCTION RIGHT-OF-WAY (R).
- EXCAVATION OF THE PIPELINE TRENCH WILL NOT BE INITIATED UNTIL THE PIPE IS READY FOR INSTALLATION. THE PIPELINE TRENCH SHALL BE BACKFILLED IMMEDIATELY UPON COMPLETION OF THE PIPELINE INSTALLATION.
- HOMEOWNER SHALL BE NOTIFIED ONE (1) WEEK PRIOR TO EXCAVATION OF PIPELINE TRENCH.
- CONSTRUCTION SAFETY PERIMETER FENCING SHALL BE INSTALLED AND MAINTAINED ALONG THE WORK AREA. "SEE LOCATION DETAIL THIS SHEET. REMOVE AFTER RESTORATION IS COMPLETE."
- ALL FEATURES WITHIN THE CONSTRUCTION WORK AREA OR LIMITS OF DISTURBANCE SHALL BE REMOVED EXCEPT AS NOTED ON THE DRAWING. MATURE TREES AND LANDSCAPING WITHIN THE EDGE OF THE CONSTRUCTION WORK AREA MAY BE SAVED UNLESS NECESSARY TO REMOVE FOR SAFE OPERATION OF CONSTRUCTION EQUIPMENT.
- CONTRACTOR SHALL MAINTAIN RESIDENTIAL ACCESS AT ALL TIMES. IF APPLICABLE, CONTRACTOR SHALL PROVIDE PRIOR NOTICE TO COMPANY WHEN THE EXISTING DRIVEWAY IS PLANNED TO BE OPEN CUT. COMPANY SHALL THEN NOTIFY THE HOMEOWNER(S). DRIVEWAY ACCESS MAY BE TEMPORARILY CLOSED FOR THE PIPELINE INSTALLATION, STEEL PLATES SHALL BE USED ACROSS THE OPEN TRENCH IF NOT BACKFILLED DURING SAME WORK DAY.

7. THIS PROPERTY

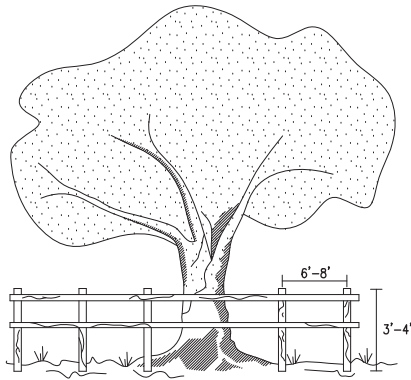
<input type="checkbox"/> (DOES)	<input type="checkbox"/> (DOES NOT) HAVE A SEPTIC SYSTEM
<input type="checkbox"/> (DOES)	<input type="checkbox"/> (DOES NOT) HAVE A WATER WELL
<input type="checkbox"/>	_____
<input type="checkbox"/>	_____

8. A MOBILE WATER TRUCK WILL BE USED TO CONTROL DUST ON THE R.O.W. AS NEEDED.

9. TRANSCONTINENTAL GAS PIPE LINE COMPANY, LLC IS OFFERING PRE-CONSTRUCTION AND POST-CONSTRUCTION MONITORING PROGRAM. THE HOMEOWNER:

ACCEPTS DECLINES TO PARTICIPATE

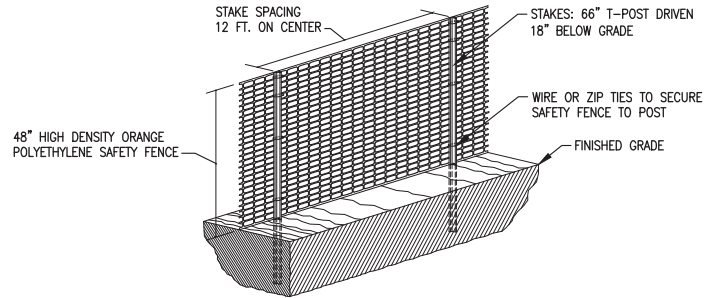
BARRICADE DETAIL FOR PROTECTED AND GRAND TREES

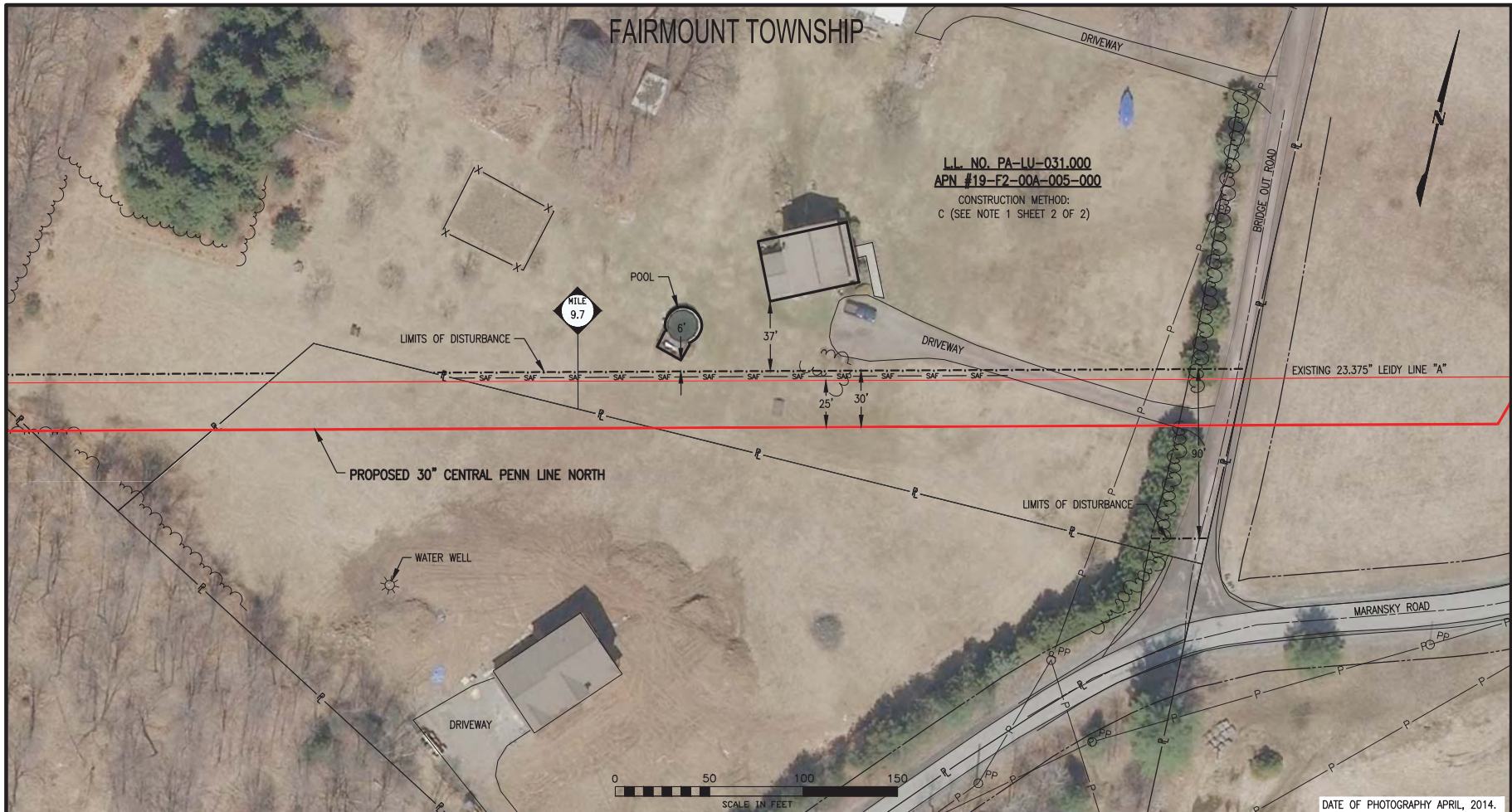


HORIZONTAL: WOOD MEMBER, ORANGE FENCING, CHAIN LINK FENCE OR OTHER APPROVED MATERIAL
 VERTICAL: WOOD MEMBER OR APPROVED MATERIAL
 BARRICADES PLACED AT DESIGNATED PROTECTIVE ROOT ZONE.

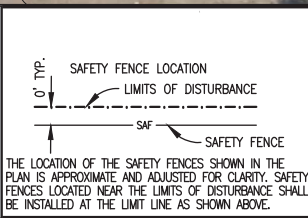
- ALL SENSITIVE AREAS SHALL BE PROTECTED AS PER PLAN.
- WHEN PRACTICABLE, INSTALL HIGH VISIBILITY FENCE 3 FEET OUTSIDE THE DRIP LINE OF THE TREE.
- SAFETY FENCE SHOULD BE FASTENED SECURELY TO THE POST.
- THE FENCE MUST REMAIN IN PLACE DURING ALL PHASES OF CONSTRUCTION; ANY CHANGE OF THE PROTECTIVE FENCING MUST BE APPROVED.

SAFETY FENCE





LEGEND	
	PROPOSED 36" CHAPMAN LOOP
	EXISTING 23.375" LEIDY LINE "A"
	EXISTING 24" LEIDY LINE "B"
	EXISTING 36" LEIDY LINE "C"
	EXISTING TOPL R/W
	PROPOSED TOPL R/W
	PROPERTY LINE
	ROAD EASEMENT
	LIMITS OF DISTURBANCE
	WETLAND
	STREAM CROSSING
	CONSTRUCTION SAFETY FENCE
	RESIDENTIAL STRUCTURE WITHIN 50' OF CONSTRUCTION
	SINGLE TREE
	TREE LINE
	EXISTING FENCE
	SANITARY SEWER
	WATER LINE
	POWER POLE



Appendix G
Atlantic Sunrise Project
Residential Construction Plans
Central Penn Line North

FAIRMOUNT TOWNSHIP

NOTES:

- CONSTRUCTION TECHNIQUES TO BE USED TO MINIMIZE IMPACT TO THIS RESIDENCE ARE DENOTED ON SHEET 1 OF THIS DRAWING. CONSTRUCTION TECHNIQUES INCLUDE REDUCED PIPELINE SEPARATION (N), DRAG SECTION (D), WORKING OVER EXISTING PIPELINE (W), PIPELINE CROSSOVERS (C), REDUCED CONSTRUCTION RIGHT-OF-WAY (R).
- EXCAVATION OF THE PIPELINE TRENCH WILL NOT BE INITIATED UNTIL THE PIPE IS READY FOR INSTALLATION. THE PIPELINE TRENCH SHALL BE BACKFILLED IMMEDIATELY UPON COMPLETION OF THE PIPELINE INSTALLATION.
- HOMEOWNER SHALL BE NOTIFIED ONE (1) WEEK PRIOR TO EXCAVATION OF PIPELINE TRENCH.
- CONSTRUCTION SAFETY PERIMETER FENCING SHALL BE INSTALLED AND MAINTAINED ALONG THE WORK AREA. "SEE LOCATION DETAIL THIS SHEET. REMOVE AFTER RESTORATION IS COMPLETE."
- ALL FEATURES WITHIN THE CONSTRUCTION WORK AREA OR LIMITS OF DISTURBANCE SHALL BE REMOVED EXCEPT AS NOTED ON THE DRAWING. MATURE TREES AND LANDSCAPING WITHIN THE EDGE OF THE CONSTRUCTION WORK AREA MAY BE SAVED UNLESS NECESSARY TO REMOVE FOR SAFE OPERATION OF CONSTRUCTION EQUIPMENT.
- CONTRACTOR SHALL MAINTAIN RESIDENTIAL ACCESS AT ALL TIMES. IF APPLICABLE, CONTRACTOR SHALL PROVIDE PRIOR NOTICE TO COMPANY WHEN THE EXISTING DRIVEWAY IS PLANNED TO BE OPEN CUT. COMPANY SHALL THEN NOTIFY THE HOMEOWNER(S). DRIVEWAY ACCESS MAY BE TEMPORARILY CLOSED FOR THE PIPELINE INSTALLATION, STEEL PLATES SHALL BE USED ACROSS THE OPEN TRENCH IF NOT BACKFILLED DURING SAME WORK DAY.

7. THIS PROPERTY

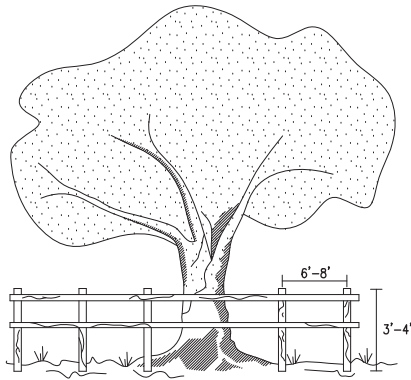
<input type="checkbox"/> (DOES)	<input type="checkbox"/> (DOES NOT) HAVE A SEPTIC SYSTEM
<input type="checkbox"/> (DOES)	<input type="checkbox"/> (DOES NOT) HAVE A WATER WELL
<input type="checkbox"/>	_____
<input type="checkbox"/>	_____

8. A MOBILE WATER TRUCK WILL BE USED TO CONTROL DUST ON THE R.O.W. AS NEEDED.

9. TRANSCONTINENTAL GAS PIPE LINE COMPANY, LLC IS OFFERING PRE-CONSTRUCTION AND POST-CONSTRUCTION MONITORING PROGRAM. THE HOMEOWNER:

ACCEPTS DECLINES TO PARTICIPATE

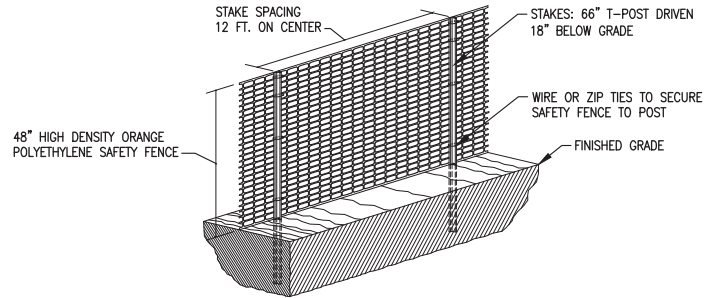
BARRICADE DETAIL FOR PROTECTED AND GRAND TREES

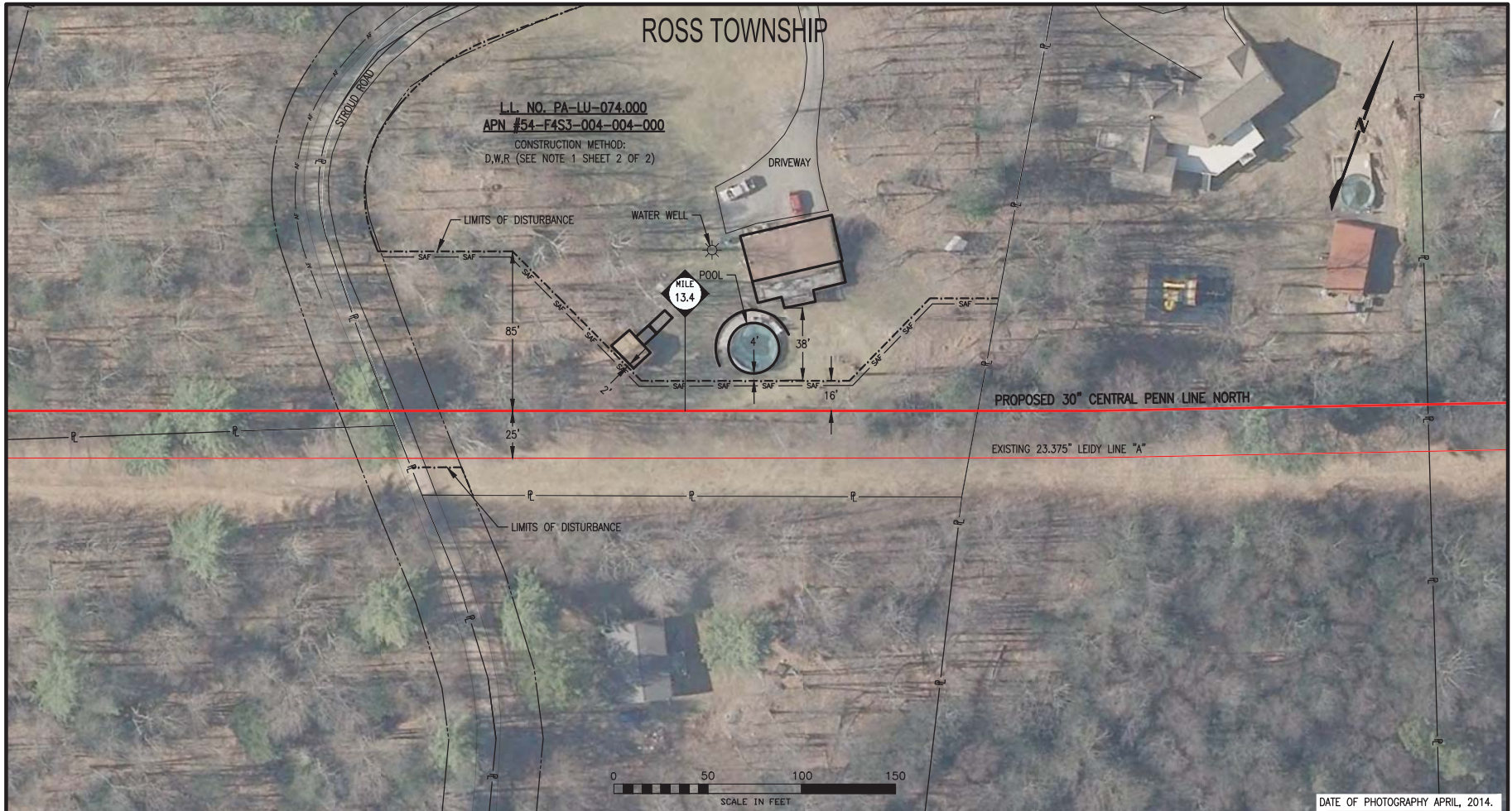


HORIZONTAL: WOOD MEMBER, ORANGE FENCING, CHAIN LINK FENCE OR OTHER APPROVED MATERIAL
 VERTICAL: WOOD MEMBER OR APPROVED MATERIAL
 BARRICADES PLACED AT DESIGNATED PROTECTIVE ROOT ZONE.

- ALL SENSITIVE AREAS SHALL BE PROTECTED AS PER PLAN.
- WHEN PRACTICABLE, INSTALL HIGH VISIBILITY FENCE 3 FEET OUTSIDE THE DRIP LINE OF THE TREE.
- SAFETY FENCE SHOULD BE FASTENED SECURELY TO THE POST.
- THE FENCE MUST REMAIN IN PLACE DURING ALL PHASES OF CONSTRUCTION; ANY CHANGE OF THE PROTECTIVE FENCING MUST BE APPROVED.

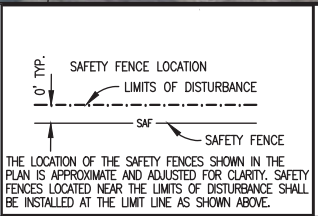
SAFETY FENCE





DATE OF PHOTOGRAPHY APRIL, 2014.

LEGEND	
	PROPOSED 30" CENTRAL PENN LINE NORTH
	EXISTING 23.375" LEIDY LINE "A"
	EXISTING TCPL R/W
	PROPOSED CPLN R/W
	PROPERTY LINE
	ROAD EASEMENT
	UTILITY EASEMENT
	LIMITS OF DISTURBANCE
	CONSTRUCTION SAFETY FENCE
	CABLE LINE
	WETLAND
	STREAM CROSSING
	RESIDENTIAL STRUCTURE WITHIN 50' OF CONSTRUCTION
	SINGLE TREE
	TREE LINE
	EXISTING FENCE
	SANITARY SEWER
	WATER LINE
	OVERHEAD POWER LINE
	POWER POLE



Appendix G

Atlantic Sunrise Project Residential Construction Plans Central Penn Line North

ROSS TOWNSHIP

NOTES:

- CONSTRUCTION TECHNIQUES TO BE USED TO MINIMIZE IMPACT TO THIS RESIDENCE ARE DENOTED ON SHEET 1 OF THIS DRAWING. CONSTRUCTION TECHNIQUES INCLUDE REDUCED PIPELINE SEPARATION (N), DRAG SECTION (D), WORKING OVER EXISTING PIPELINE (W), PIPELINE CROSSOVERS (C), REDUCED CONSTRUCTION RIGHT-OF-WAY (R).
- EXCAVATION OF THE PIPELINE TRENCH WILL NOT BE INITIATED UNTIL THE PIPE IS READY FOR INSTALLATION. THE PIPELINE TRENCH SHALL BE BACKFILLED IMMEDIATELY UPON COMPLETION OF THE PIPELINE INSTALLATION.
- HOMEOWNER SHALL BE NOTIFIED ONE (1) WEEK PRIOR TO EXCAVATION OF PIPELINE TRENCH.
- CONSTRUCTION SAFETY PERIMETER FENCING SHALL BE INSTALLED AND MAINTAINED ALONG THE WORK AREA. "SEE LOCATION DETAIL THIS SHEET. REMOVE AFTER RESTORATION IS COMPLETE."
- ALL FEATURES WITHIN THE CONSTRUCTION WORK AREA OR LIMITS OF DISTURBANCE SHALL BE REMOVED EXCEPT AS NOTED ON THE DRAWING. MATURE TREES AND LANDSCAPING WITHIN THE EDGE OF THE CONSTRUCTION WORK AREA MAY BE SAVED UNLESS NECESSARY TO REMOVE FOR SAFE OPERATION OF CONSTRUCTION EQUIPMENT.
- CONTRACTOR SHALL MAINTAIN RESIDENTIAL ACCESS AT ALL TIMES. IF APPLICABLE, CONTRACTOR SHALL PROVIDE PRIOR NOTICE TO COMPANY WHEN THE EXISTING DRIVEWAY IS PLANNED TO BE OPEN CUT. COMPANY SHALL THEN NOTIFY THE HOMEOWNER(S). DRIVEWAY ACCESS MAY BE TEMPORARILY CLOSED FOR THE PIPELINE INSTALLATION, STEEL PLATES SHALL BE USED ACROSS THE OPEN TRENCH IF NOT BACKFILLED DURING SAME WORK DAY.

7. THIS PROPERTY

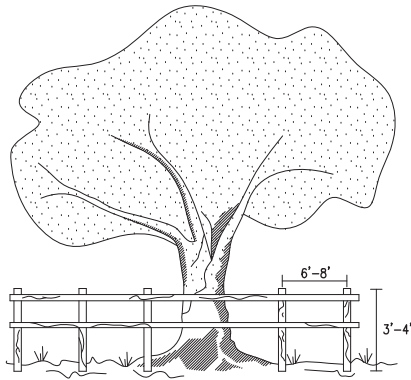
<input type="checkbox"/> (DOES)	<input type="checkbox"/> (DOES NOT) HAVE A SEPTIC SYSTEM
<input type="checkbox"/> (DOES)	<input type="checkbox"/> (DOES NOT) HAVE A WATER WELL
<input type="checkbox"/>	_____
<input type="checkbox"/>	_____

8. A MOBILE WATER TRUCK WILL BE USED TO CONTROL DUST ON THE R.O.W. AS NEEDED.

9. TRANSCONTINENTAL GAS PIPE LINE COMPANY, LLC IS OFFERING PRE-CONSTRUCTION AND POST-CONSTRUCTION MONITORING PROGRAM. THE HOMEOWNER:

ACCEPTS DECLINES TO PARTICIPATE

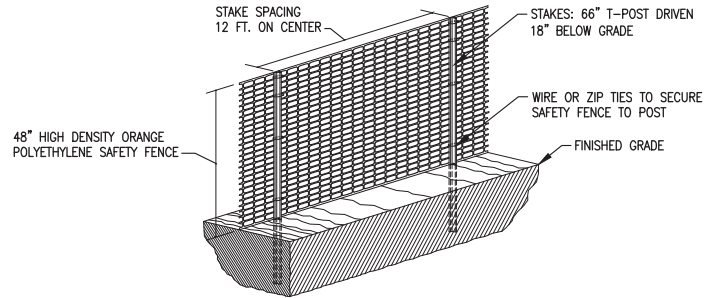
BARRICADE DETAIL FOR PROTECTED AND GRAND TREES



HORIZONTAL: WOOD MEMBER, ORANGE FENCING, CHAIN LINK FENCE OR OTHER APPROVED MATERIAL
 VERTICAL: WOOD MEMBER OR APPROVED MATERIAL
 BARRICADES PLACED AT DESIGNATED PROTECTIVE ROOT ZONE.

- ALL SENSITIVE AREAS SHALL BE PROTECTED AS PER PLAN.
- WHEN PRACTICABLE, INSTALL HIGH VISIBILITY FENCE 3 FEET OUTSIDE THE DRIP LINE OF THE TREE.
- SAFETY FENCE SHOULD BE FASTENED SECURELY TO THE POST.
- THE FENCE MUST REMAIN IN PLACE DURING ALL PHASES OF CONSTRUCTION; ANY CHANGE OF THE PROTECTIVE FENCING MUST BE APPROVED.

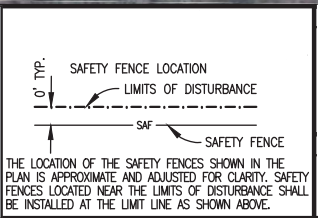
SAFETY FENCE





DATE OF PHOTOGRAPHY APRIL, 2014.

LEGEND	
	PROPOSED 36" CHAPMAN LOOP
	EXISTING 23.375" LEIDY LINE "A"
	EXISTING 24" LEIDY LINE "B"
	EXISTING 36" LEIDY LINE "C"
	EXISTING TOPL R/W
	PROPOSED TOPL R/W
	PROPERTY LINE
	ROAD EASEMENT
	LIMITS OF DISTURBANCE
	WETLAND
	STREAM CROSSING
	CONSTRUCTION SAFETY FENCE
	RESIDENTIAL STRUCTURE WITHIN 50' OF CONSTRUCTION
	SINGLE TREE
	TREE LINE
	EXISTING FENCE
	SANITARY SEWER
	WATER LINE
	POWER POLE



Appendix G Atlantic Sunrise Project Residential Construction Plans Central Penn Line North

ROSS TOWNSHIP

NOTES:

- CONSTRUCTION TECHNIQUES TO BE USED TO MINIMIZE IMPACT TO THIS RESIDENCE ARE DENOTED ON SHEET 1 OF THIS DRAWING. CONSTRUCTION TECHNIQUES INCLUDE REDUCED PIPELINE SEPARATION (N), DRAG SECTION (D), WORKING OVER EXISTING PIPELINE (W), PIPELINE CROSSOVERS (C), REDUCED CONSTRUCTION RIGHT-OF-WAY (R).
- EXCAVATION OF THE PIPELINE TRENCH WILL NOT BE INITIATED UNTIL THE PIPE IS READY FOR INSTALLATION. THE PIPELINE TRENCH SHALL BE BACKFILLED IMMEDIATELY UPON COMPLETION OF THE PIPELINE INSTALLATION.
- HOMEOWNER SHALL BE NOTIFIED ONE (1) WEEK PRIOR TO EXCAVATION OF PIPELINE TRENCH.
- CONSTRUCTION SAFETY PERIMETER FENCING SHALL BE INSTALLED AND MAINTAINED ALONG THE WORK AREA. "SEE LOCATION DETAIL THIS SHEET. REMOVE AFTER RESTORATION IS COMPLETE."
- ALL FEATURES WITHIN THE CONSTRUCTION WORK AREA OR LIMITS OF DISTURBANCE SHALL BE REMOVED EXCEPT AS NOTED ON THE DRAWING. MATURE TREES AND LANDSCAPING WITHIN THE EDGE OF THE CONSTRUCTION WORK AREA MAY BE SAVED UNLESS NECESSARY TO REMOVE FOR SAFE OPERATION OF CONSTRUCTION EQUIPMENT.
- CONTRACTOR SHALL MAINTAIN RESIDENTIAL ACCESS AT ALL TIMES. IF APPLICABLE, CONTRACTOR SHALL PROVIDE PRIOR NOTICE TO COMPANY WHEN THE EXISTING DRIVEWAY IS PLANNED TO BE OPEN CUT. COMPANY SHALL THEN NOTIFY THE HOMEOWNER(S). DRIVEWAY ACCESS MAY BE TEMPORARILY CLOSED FOR THE PIPELINE INSTALLATION, STEEL PLATES SHALL BE USED ACROSS THE OPEN TRENCH IF NOT BACKFILLED DURING SAME WORK DAY.

7. THIS PROPERTY

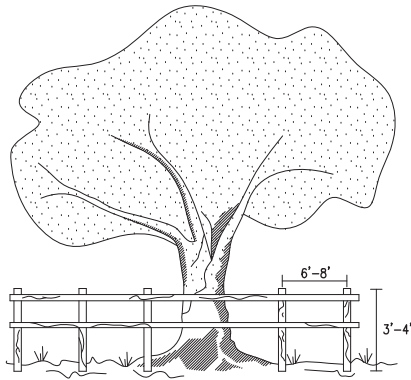
<input type="checkbox"/> (DOES)	<input type="checkbox"/> (DOES NOT) HAVE A SEPTIC SYSTEM
<input type="checkbox"/> (DOES)	<input type="checkbox"/> (DOES NOT) HAVE A WATER WELL
<input type="checkbox"/>	_____
<input type="checkbox"/>	_____

8. A MOBILE WATER TRUCK WILL BE USED TO CONTROL DUST ON THE R.O.W. AS NEEDED.

9. TRANSCONTINENTAL GAS PIPE LINE COMPANY, LLC IS OFFERING PRE-CONSTRUCTION AND POST-CONSTRUCTION MONITORING PROGRAM. THE HOMEOWNER:

ACCEPTS DECLINES TO PARTICIPATE

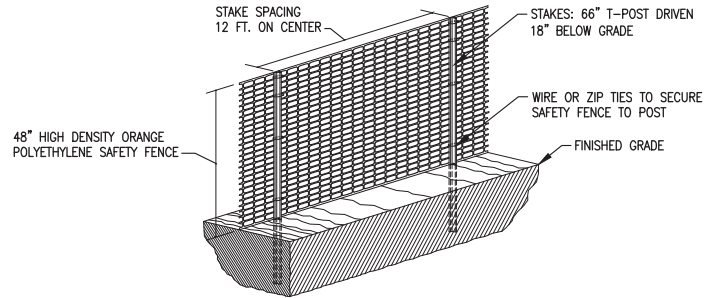
BARRICADE DETAIL FOR PROTECTED AND GRAND TREES



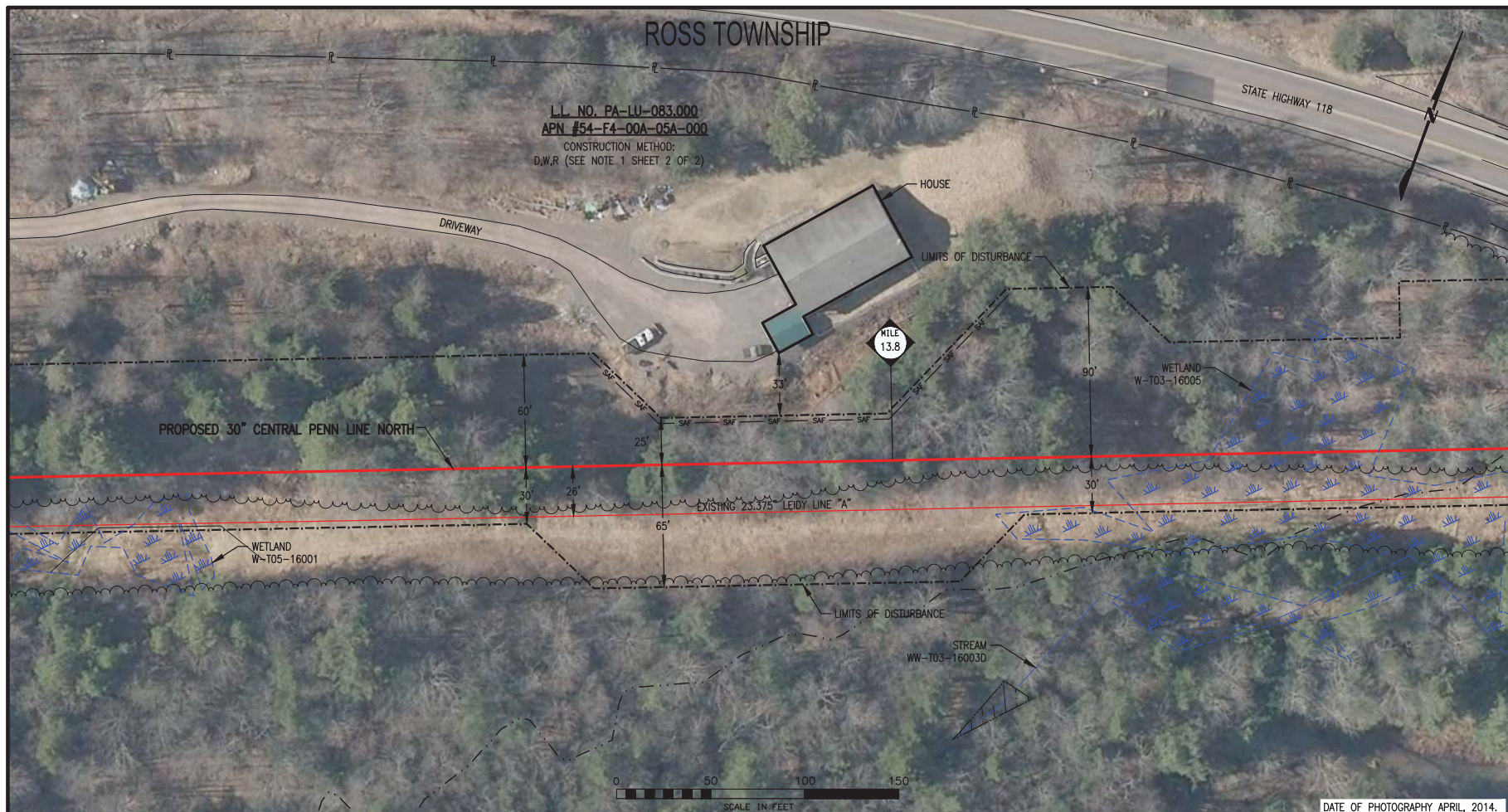
HORIZONTAL: WOOD MEMBER, ORANGE FENCING, CHAIN LINK FENCE OR OTHER APPROVED MATERIAL
 VERTICAL: WOOD MEMBER OR APPROVED MATERIAL
 BARRICADES PLACED AT DESIGNATED PROTECTIVE ROOT ZONE.

- ALL SENSITIVE AREAS SHALL BE PROTECTED AS PER PLAN.
- WHEN PRACTICABLE, INSTALL HIGH VISIBILITY FENCE 3 FEET OUTSIDE THE DRIP LINE OF THE TREE.
- SAFETY FENCE SHOULD BE FASTENED SECURELY TO THE POST.
- THE FENCE MUST REMAIN IN PLACE DURING ALL PHASES OF CONSTRUCTION; ANY CHANGE OF THE PROTECTIVE FENCING MUST BE APPROVED.

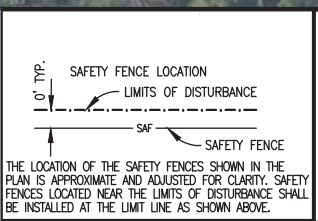
SAFETY FENCE



G-19



LEGEND	
	PROPOSED 36" CHAPMAN LOOP
	EXISTING 23.375" LEIDY LINE "A"
	EXISTING 24" LEIDY LINE "B"
	EXISTING 36" LEIDY LINE "C"
	EXISTING TOPL R/W
	PROPOSED TOPL R/W
	PROPERTY LINE
	ROAD EASEMENT
	LIMITS OF DISTURBANCE
	WETLAND
	STREAM CROSSING
	CONSTRUCTION SAFETY FENCE
	RESIDENTIAL STRUCTURE WITHIN 50' OF CONSTRUCTION
	SINGLE TREE
	TREE LINE
	EXISTING FENCE
	SANITARY SEWER
	WATER LINE
	POWER POLE



Appendix G
Atlantic Sunrise Project
 Residential Construction Plans
 Central Penn Line North

DATE OF PHOTOGRAPHY APRIL, 2014.

ROSS TOWNSHIP

NOTES:

- CONSTRUCTION TECHNIQUES TO BE USED TO MINIMIZE IMPACT TO THIS RESIDENCE ARE DENOTED ON SHEET 1 OF THIS DRAWING. CONSTRUCTION TECHNIQUES INCLUDE REDUCED PIPELINE SEPARATION (N), DRAG SECTION (D), WORKING OVER EXISTING PIPELINE (W), PIPELINE CROSSOVERS (C), REDUCED CONSTRUCTION RIGHT-OF-WAY (R).
- EXCAVATION OF THE PIPELINE TRENCH WILL NOT BE INITIATED UNTIL THE PIPE IS READY FOR INSTALLATION. THE PIPELINE TRENCH SHALL BE BACKFILLED IMMEDIATELY UPON COMPLETION OF THE PIPELINE INSTALLATION.
- HOMEOWNER SHALL BE NOTIFIED ONE (1) WEEK PRIOR TO EXCAVATION OF PIPELINE TRENCH.
- CONSTRUCTION SAFETY PERIMETER FENCING SHALL BE INSTALLED AND MAINTAINED ALONG THE WORK AREA. "SEE LOCATION DETAIL THIS SHEET. REMOVE AFTER RESTORATION IS COMPLETE."
- ALL FEATURES WITHIN THE CONSTRUCTION WORK AREA OR LIMITS OF DISTURBANCE SHALL BE REMOVED EXCEPT AS NOTED ON THE DRAWING. MATURE TREES AND LANDSCAPING WITHIN THE EDGE OF THE CONSTRUCTION WORK AREA MAY BE SAVED UNLESS NECESSARY TO REMOVE FOR SAFE OPERATION OF CONSTRUCTION EQUIPMENT.
- CONTRACTOR SHALL MAINTAIN RESIDENTIAL ACCESS AT ALL TIMES. IF APPLICABLE, CONTRACTOR SHALL PROVIDE PRIOR NOTICE TO COMPANY WHEN THE EXISTING DRIVEWAY IS PLANNED TO BE OPEN CUT. COMPANY SHALL THEN NOTIFY THE HOMEOWNER(S). DRIVEWAY ACCESS MAY BE TEMPORARILY CLOSED FOR THE PIPELINE INSTALLATION, STEEL PLATES SHALL BE USED ACROSS THE OPEN TRENCH IF NOT BACKFILLED DURING SAME WORK DAY.

7. THIS PROPERTY

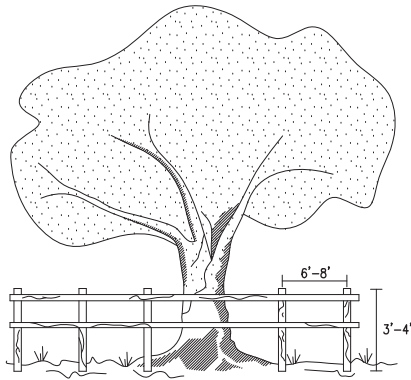
<input type="checkbox"/> (DOES)	<input type="checkbox"/> (DOES NOT) HAVE A SEPTIC SYSTEM
<input type="checkbox"/> (DOES)	<input type="checkbox"/> (DOES NOT) HAVE A WATER WELL
<input type="checkbox"/>	_____
<input type="checkbox"/>	_____

8. A MOBILE WATER TRUCK WILL BE USED TO CONTROL DUST ON THE R.O.W. AS NEEDED.

9. TRANSCONTINENTAL GAS PIPE LINE COMPANY, LLC IS OFFERING PRE-CONSTRUCTION AND POST-CONSTRUCTION MONITORING PROGRAM. THE HOMEOWNER:

ACCEPTS DECLINES TO PARTICIPATE

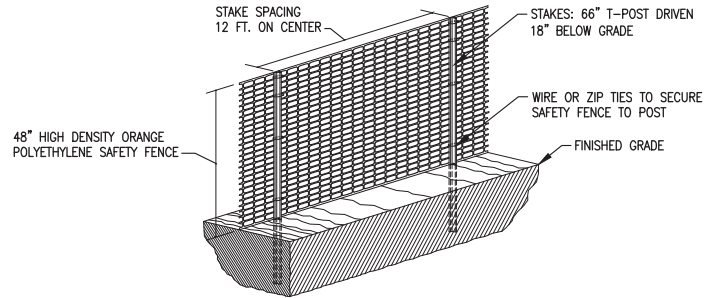
BARRICADE DETAIL FOR PROTECTED AND GRAND TREES



HORIZONTAL: WOOD MEMBER, ORANGE FENCING, CHAIN LINK FENCE OR OTHER APPROVED MATERIAL
 VERTICAL: WOOD MEMBER OR APPROVED MATERIAL
 BARRICADES PLACED AT DESIGNATED PROTECTIVE ROOT ZONE.

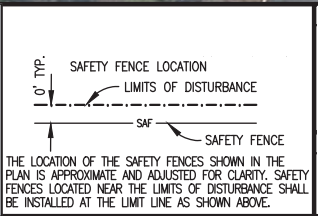
- ALL SENSITIVE AREAS SHALL BE PROTECTED AS PER PLAN.
- WHEN PRACTICABLE, INSTALL HIGH VISIBILITY FENCE 3 FEET OUTSIDE THE DRIP LINE OF THE TREE.
- SAFETY FENCE SHOULD BE FASTENED SECURELY TO THE POST.
- THE FENCE MUST REMAIN IN PLACE DURING ALL PHASES OF CONSTRUCTION; ANY CHANGE OF THE PROTECTIVE FENCING MUST BE APPROVED.

SAFETY FENCE





LEGEND	
	PROPOSED 36" CHAPMAN LOOP
	EXISTING 23.375" LEIDY LINE "A"
	EXISTING 24" LEIDY LINE "B"
	EXISTING 36" LEIDY LINE "C"
	EXISTING TOPL R/W
	PROPOSED TOPL R/W
	PROPERTY LINE
	ROAD EASEMENT
	LIMITS OF DISTURBANCE
	WETLAND
	STREAM CROSSING
	CONSTRUCTION SAFETY FENCE
	RESIDENTIAL STRUCTURE WITHIN 50' OF CONSTRUCTION
	SINGLE TREE
	TREE LINE
	EXISTING FENCE
	SANITARY SEWER
	WATER LINE
	POWER POLE



Appendix G

Atlantic Sunrise Project

Residential Construction Plans

Central Penn Line North

ROSS TOWNSHIP

NOTES:

- CONSTRUCTION TECHNIQUES TO BE USED TO MINIMIZE IMPACT TO THIS RESIDENCE ARE DENOTED ON SHEET 1 OF THIS DRAWING. CONSTRUCTION TECHNIQUES INCLUDE REDUCED PIPELINE SEPARATION (N), DRAG SECTION (D), WORKING OVER EXISTING PIPELINE (W), PIPELINE CROSSOVERS (C), REDUCED CONSTRUCTION RIGHT-OF-WAY (R).
- EXCAVATION OF THE PIPELINE TRENCH WILL NOT BE INITIATED UNTIL THE PIPE IS READY FOR INSTALLATION. THE PIPELINE TRENCH SHALL BE BACKFILLED IMMEDIATELY UPON COMPLETION OF THE PIPELINE INSTALLATION.
- HOMEOWNER SHALL BE NOTIFIED ONE (1) WEEK PRIOR TO EXCAVATION OF PIPELINE TRENCH.
- CONSTRUCTION SAFETY PERIMETER FENCING SHALL BE INSTALLED AND MAINTAINED ALONG THE WORK AREA. "SEE LOCATION DETAIL THIS SHEET. REMOVE AFTER RESTORATION IS COMPLETE."
- ALL FEATURES WITHIN THE CONSTRUCTION WORK AREA OR LIMITS OF DISTURBANCE SHALL BE REMOVED EXCEPT AS NOTED ON THE DRAWING. MATURE TREES AND LANDSCAPING WITHIN THE EDGE OF THE CONSTRUCTION WORK AREA MAY BE SAVED UNLESS NECESSARY TO REMOVE FOR SAFE OPERATION OF CONSTRUCTION EQUIPMENT.
- CONTRACTOR SHALL MAINTAIN RESIDENTIAL ACCESS AT ALL TIMES. IF APPLICABLE, CONTRACTOR SHALL PROVIDE PRIOR NOTICE TO COMPANY WHEN THE EXISTING DRIVEWAY IS PLANNED TO BE OPEN CUT. COMPANY SHALL THEN NOTIFY THE HOMEOWNER(S). DRIVEWAY ACCESS MAY BE TEMPORARILY CLOSED FOR THE PIPELINE INSTALLATION, STEEL PLATES SHALL BE USED ACROSS THE OPEN TRENCH IF NOT BACKFILLED DURING SAME WORK DAY.

7. THIS PROPERTY

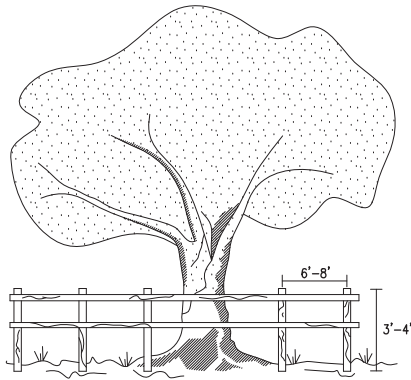
<input type="checkbox"/> (DOES)	<input type="checkbox"/> (DOES NOT) HAVE A SEPTIC SYSTEM
<input type="checkbox"/> (DOES)	<input type="checkbox"/> (DOES NOT) HAVE A WATER WELL
<input type="checkbox"/>	_____
<input type="checkbox"/>	_____

8. A MOBILE WATER TRUCK WILL BE USED TO CONTROL DUST ON THE R.O.W. AS NEEDED.

9. TRANSCONTINENTAL GAS PIPE LINE COMPANY, LLC IS OFFERING PRE-CONSTRUCTION AND POST-CONSTRUCTION MONITORING PROGRAM. THE HOMEOWNER:

ACCEPTS DECLINES TO PARTICIPATE

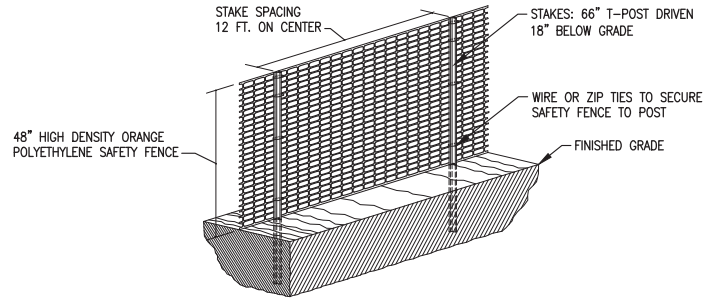
BARRICADE DETAIL FOR PROTECTED AND GRAND TREES



HORIZONTAL: WOOD MEMBER, ORANGE FENCING, CHAIN LINK FENCE OR OTHER APPROVED MATERIAL
 VERTICAL: WOOD MEMBER OR APPROVED MATERIAL
 BARRICADES PLACED AT DESIGNATED PROTECTIVE ROOT ZONE.

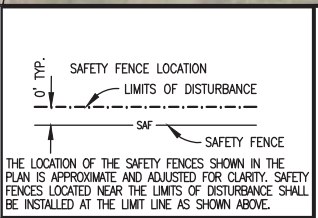
- ALL SENSITIVE AREAS SHALL BE PROTECTED AS PER PLAN.
- WHEN PRACTICABLE, INSTALL HIGH VISIBILITY FENCE 3 FEET OUTSIDE THE DRIP LINE OF THE TREE.
- SAFETY FENCE SHOULD BE FASTENED SECURELY TO THE POST.
- THE FENCE MUST REMAIN IN PLACE DURING ALL PHASES OF CONSTRUCTION; ANY CHANGE OF THE PROTECTIVE FENCING MUST BE APPROVED.

SAFETY FENCE





LEGEND	
	PROPOSED 30" CENTRAL PENN LINE NORTH
	EXISTING 23.375" LEIDY LINE "A"
	EXISTING TCPL R/W
	PROPOSED CPLN R/W
	PROPERTY LINE
	ROAD EASEMENT
	UTILITY EASEMENT
	LIMITS OF DISTURBANCE
	CONSTRUCTION SAFETY FENCE
	CABLE LINE
	WETLAND
	STREAM CROSSING
	RESIDENTIAL STRUCTURE WITHIN 50' OF CONSTRUCTION
	SINGLE TREE
	TREE LINE
	EXISTING FENCE
	SANITARY SEWER
	WATER LINE
	OVERHEAD POWER LINE
	POWER POLE



Appendix G
Atlantic Sunrise Project
 Residential Construction Plans
 Central Penn Line North

DATE OF PHOTOGRAPHY APRIL, 2014.

LAKE TOWNSHIP

NOTES:

- CONSTRUCTION TECHNIQUES TO BE USED TO MINIMIZE IMPACT TO THIS RESIDENCE ARE DENOTED ON SHEET 1 OF THIS DRAWING. CONSTRUCTION TECHNIQUES INCLUDE REDUCED PIPELINE SEPARATION (N), DRAG SECTION (D), WORKING OVER EXISTING PIPELINE (W), PIPELINE CROSSOVERS (C), REDUCED CONSTRUCTION RIGHT-OF-WAY (R).
- EXCAVATION OF THE PIPELINE TRENCH WILL NOT BE INITIATED UNTIL THE PIPE IS READY FOR INSTALLATION. THE PIPELINE TRENCH SHALL BE BACKFILLED IMMEDIATELY UPON COMPLETION OF THE PIPELINE INSTALLATION.
- HOMEOWNER SHALL BE NOTIFIED ONE (1) WEEK PRIOR TO EXCAVATION OF PIPELINE TRENCH.
- CONSTRUCTION SAFETY PERIMETER FENCING SHALL BE INSTALLED AND MAINTAINED ALONG THE WORK AREA. "SEE LOCATION DETAIL THIS SHEET. REMOVE AFTER RESTORATION IS COMPLETE."
- ALL FEATURES WITHIN THE CONSTRUCTION WORK AREA OR LIMITS OF DISTURBANCE SHALL BE REMOVED EXCEPT AS NOTED ON THE DRAWING. MATURE TREES AND LANDSCAPING WITHIN THE EDGE OF THE CONSTRUCTION WORK AREA MAY BE SAVED UNLESS NECESSARY TO REMOVE FOR SAFE OPERATION OF CONSTRUCTION EQUIPMENT.
- CONTRACTOR SHALL MAINTAIN RESIDENTIAL ACCESS AT ALL TIMES. IF APPLICABLE, CONTRACTOR SHALL PROVIDE PRIOR NOTICE TO COMPANY WHEN THE EXISTING DRIVEWAY IS PLANNED TO BE OPEN CUT. COMPANY SHALL THEN NOTIFY THE HOMEOWNER(S). DRIVEWAY ACCESS MAY BE TEMPORARILY CLOSED FOR THE PIPELINE INSTALLATION, STEEL PLATES SHALL BE USED ACROSS THE OPEN TRENCH IF NOT BACKFILLED DURING SAME WORK DAY.

7. THIS PROPERTY

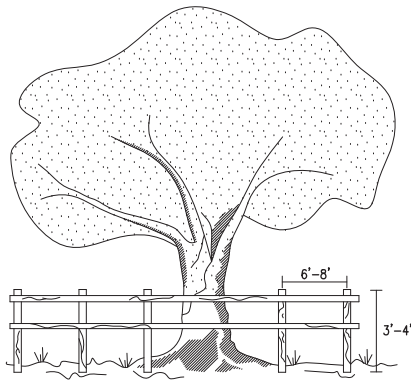
<input type="checkbox"/> (DOES)	<input type="checkbox"/> (DOES NOT) HAVE A SEPTIC SYSTEM
<input type="checkbox"/> (DOES)	<input type="checkbox"/> (DOES NOT) HAVE A WATER WELL
<input type="checkbox"/>	_____
<input type="checkbox"/>	_____

8. A MOBILE WATER TRUCK WILL BE USED TO CONTROL DUST ON THE R.O.W. AS NEEDED.

9. TRANSCONTINENTAL GAS PIPE LINE COMPANY, LLC IS OFFERING PRE-CONSTRUCTION AND POST-CONSTRUCTION MONITORING PROGRAM. THE HOMEOWNER:

ACCEPTS DECLINES TO PARTICIPATE

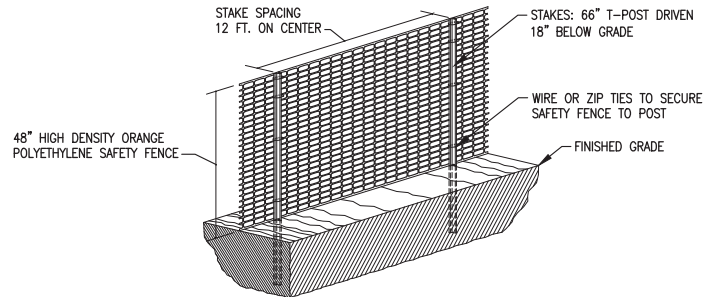
BARRICADE DETAIL FOR PROTECTED AND GRAND TREES



HORIZONTAL: WOOD MEMBER, ORANGE FENCING, CHAIN LINK FENCE OR OTHER APPROVED MATERIAL
 VERTICAL: WOOD MEMBER OR APPROVED MATERIAL
 BARRICADES PLACED AT DESIGNATED PROTECTIVE ROOT ZONE.

- ALL SENSITIVE AREAS SHALL BE PROTECTED AS PER PLAN.
- WHEN PRACTICABLE, INSTALL HIGH VISIBILITY FENCE 3 FEET OUTSIDE THE DRIP LINE OF THE TREE.
- SAFETY FENCE SHOULD BE FASTENED SECURELY TO THE POST.
- THE FENCE MUST REMAIN IN PLACE DURING ALL PHASES OF CONSTRUCTION; ANY CHANGE OF THE PROTECTIVE FENCING MUST BE APPROVED.

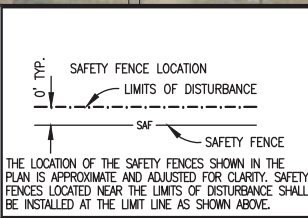
SAFETY FENCE





DATE OF PHOTOGRAPHY APRIL, 2014.

LEGEND	
	PROPOSED 36" CHAPMAN LOOP
	EXISTING 23.375" LEIDY LINE "A"
	EXISTING 24" LEIDY LINE "B"
	EXISTING 36" LEIDY LINE "C"
	EXISTING TGPL R/W
	PROPOSED TGPL R/W
	PROPERTY LINE
	ROAD EASEMENT
	LIMITS OF DISTURBANCE
	WETLAND
	STREAM CROSSING
	CONSTRUCTION SAFETY FENCE
	RESIDENTIAL STRUCTURE WITHIN 50' OF CONSTRUCTION
	SINGLE TREE
	TREE LINE
	EXISTING FENCE
	SANITARY SEWER
	WATER LINE
	POWER POLE



Appendix G
Atlantic Sunrise Project
 Residential Construction Plans
 Central Penn Line North

LAKE TOWNSHIP

NOTES:

- CONSTRUCTION TECHNIQUES TO BE USED TO MINIMIZE IMPACT TO THIS RESIDENCE ARE DENOTED ON SHEET 1 OF THIS DRAWING. CONSTRUCTION TECHNIQUES INCLUDE REDUCED PIPELINE SEPARATION (N), DRAG SECTION (D), WORKING OVER EXISTING PIPELINE (W), PIPELINE CROSSOVERS (C), REDUCED CONSTRUCTION RIGHT-OF-WAY (R).
- EXCAVATION OF THE PIPELINE TRENCH WILL NOT BE INITIATED UNTIL THE PIPE IS READY FOR INSTALLATION. THE PIPELINE TRENCH SHALL BE BACKFILLED IMMEDIATELY UPON COMPLETION OF THE PIPELINE INSTALLATION.
- HOMEOWNER SHALL BE NOTIFIED ONE (1) WEEK PRIOR TO EXCAVATION OF PIPELINE TRENCH.
- CONSTRUCTION SAFETY PERIMETER FENCING SHALL BE INSTALLED AND MAINTAINED ALONG THE WORK AREA. "SEE LOCATION DETAIL THIS SHEET. REMOVE AFTER RESTORATION IS COMPLETE."
- ALL FEATURES WITHIN THE CONSTRUCTION WORK AREA OR LIMITS OF DISTURBANCE SHALL BE REMOVED EXCEPT AS NOTED ON THE DRAWING. MATURE TREES AND LANDSCAPING WITHIN THE EDGE OF THE CONSTRUCTION WORK AREA MAY BE SAVED UNLESS NECESSARY TO REMOVE FOR SAFE OPERATION OF CONSTRUCTION EQUIPMENT.
- CONTRACTOR SHALL MAINTAIN RESIDENTIAL ACCESS AT ALL TIMES. IF APPLICABLE, CONTRACTOR SHALL PROVIDE PRIOR NOTICE TO COMPANY WHEN THE EXISTING DRIVEWAY IS PLANNED TO BE OPEN CUT. COMPANY SHALL THEN NOTIFY THE HOMEOWNER(S). DRIVEWAY ACCESS MAY BE TEMPORARILY CLOSED FOR THE PIPELINE INSTALLATION, STEEL PLATES SHALL BE USED ACROSS THE OPEN TRENCH IF NOT BACKFILLED DURING SAME WORK DAY.

7. THIS PROPERTY

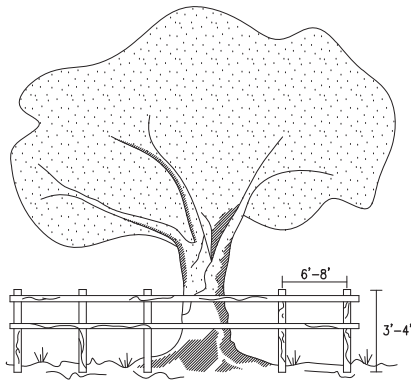
<input type="checkbox"/> (DOES)	<input type="checkbox"/> (DOES NOT) HAVE A SEPTIC SYSTEM
<input type="checkbox"/> (DOES)	<input type="checkbox"/> (DOES NOT) HAVE A WATER WELL
<input type="checkbox"/>	_____
<input type="checkbox"/>	_____

8. A MOBILE WATER TRUCK WILL BE USED TO CONTROL DUST ON THE R.O.W. AS NEEDED.

9. TRANSCONTINENTAL GAS PIPE LINE COMPANY, LLC IS OFFERING PRE-CONSTRUCTION AND POST-CONSTRUCTION MONITORING PROGRAM. THE HOMEOWNER:

ACCEPTS DECLINES TO PARTICIPATE

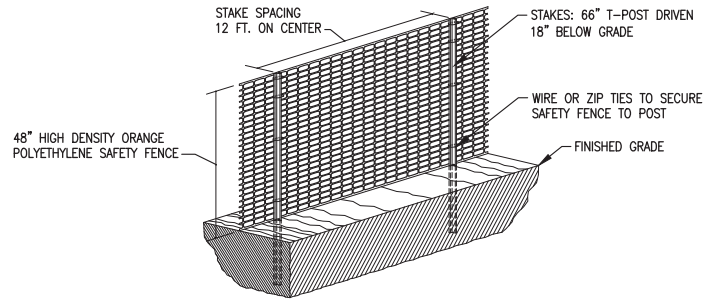
BARRICADE DETAIL FOR PROTECTED AND GRAND TREES



HORIZONTAL: WOOD MEMBER, ORANGE FENCING, CHAIN LINK FENCE OR OTHER APPROVED MATERIAL
 VERTICAL: WOOD MEMBER OR APPROVED MATERIAL
 BARRICADES PLACED AT DESIGNATED PROTECTIVE ROOT ZONE.

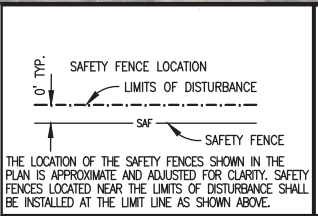
- ALL SENSITIVE AREAS SHALL BE PROTECTED AS PER PLAN.
- WHEN PRACTICABLE, INSTALL HIGH VISIBILITY FENCE 3 FEET OUTSIDE THE DRIP LINE OF THE TREE.
- SAFETY FENCE SHOULD BE FASTENED SECURELY TO THE POST.
- THE FENCE MUST REMAIN IN PLACE DURING ALL PHASES OF CONSTRUCTION; ANY CHANGE OF THE PROTECTIVE FENCING MUST BE APPROVED.

SAFETY FENCE





LEGEND	
	PROPOSED 30' CENTRAL PENN LINE NORTH
	EXISTING 23.375" LEIDY LINE "A"
	EXISTING TGPL R/W
	PROPOSED CPLN R/W
	PROPERTY LINE
	ROAD EASEMENT
	UTILITY EASEMENT
	LIMITS OF DISTURBANCE
	CONSTRUCTION SAFETY FENCE
	CABLE LINE
	WETLAND
	STREAM CROSSING
	RESIDENTIAL STRUCTURE WITHIN 50' OF CONSTRUCTION
	SINGLE TREE
	TREE LINE
	EXISTING FENCE
	SANITARY SEWER
	WATER LINE
	OVERHEAD POWER LINE
	POWER POLE



Appendix G
Atlantic Sunrise Project
 Residential Construction Plans
 Central Penn Line North

LAKE TOWNSHIP

NOTES:

- CONSTRUCTION TECHNIQUES TO BE USED TO MINIMIZE IMPACT TO THIS RESIDENCE ARE DENOTED ON SHEET 1 OF THIS DRAWING. CONSTRUCTION TECHNIQUES INCLUDE REDUCED PIPELINE SEPARATION (N), DRAG SECTION (D), WORKING OVER EXISTING PIPELINE (W), PIPELINE CROSSOVERS (C), REDUCED CONSTRUCTION RIGHT-OF-WAY (R).
- EXCAVATION OF THE PIPELINE TRENCH WILL NOT BE INITIATED UNTIL THE PIPE IS READY FOR INSTALLATION. THE PIPELINE TRENCH SHALL BE BACKFILLED IMMEDIATELY UPON COMPLETION OF THE PIPELINE INSTALLATION.
- HOMEOWNER SHALL BE NOTIFIED ONE (1) WEEK PRIOR TO EXCAVATION OF PIPELINE TRENCH.
- CONSTRUCTION SAFETY PERIMETER FENCING SHALL BE INSTALLED AND MAINTAINED ALONG THE WORK AREA. "SEE LOCATION DETAIL THIS SHEET. REMOVE AFTER RESTORATION IS COMPLETE."
- ALL FEATURES WITHIN THE CONSTRUCTION WORK AREA OR LIMITS OF DISTURBANCE SHALL BE REMOVED EXCEPT AS NOTED ON THE DRAWING. MATURE TREES AND LANDSCAPING WITHIN THE EDGE OF THE CONSTRUCTION WORK AREA MAY BE SAVED UNLESS NECESSARY TO REMOVE FOR SAFE OPERATION OF CONSTRUCTION EQUIPMENT.
- CONTRACTOR SHALL MAINTAIN RESIDENTIAL ACCESS AT ALL TIMES. IF APPLICABLE, CONTRACTOR SHALL PROVIDE PRIOR NOTICE TO COMPANY WHEN THE EXISTING DRIVEWAY IS PLANNED TO BE OPEN CUT. COMPANY SHALL THEN NOTIFY THE HOMEOWNER(S). DRIVEWAY ACCESS MAY BE TEMPORARILY CLOSED FOR THE PIPELINE INSTALLATION, STEEL PLATES SHALL BE USED ACROSS THE OPEN TRENCH IF NOT BACKFILLED DURING SAME WORK DAY.

7. THIS PROPERTY

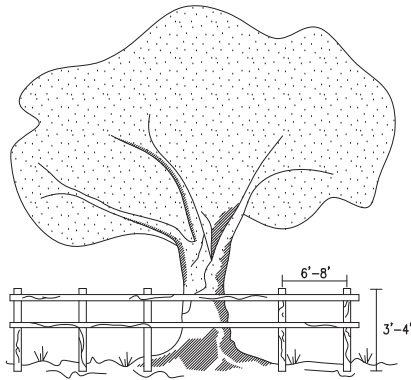
<input type="checkbox"/> (DOES)	<input type="checkbox"/> (DOES NOT) HAVE A SEPTIC SYSTEM
<input type="checkbox"/> (DOES)	<input type="checkbox"/> (DOES NOT) HAVE A WATER WELL
<input type="checkbox"/>	_____
<input type="checkbox"/>	_____

8. A MOBILE WATER TRUCK WILL BE USED TO CONTROL DUST ON THE R.O.W. AS NEEDED.

9. TRANSCONTINENTAL GAS PIPE LINE COMPANY, LLC IS OFFERING PRE-CONSTRUCTION AND POST-CONSTRUCTION MONITORING PROGRAM. THE HOMEOWNER:

ACCEPTS DECLINES TO PARTICIPATE

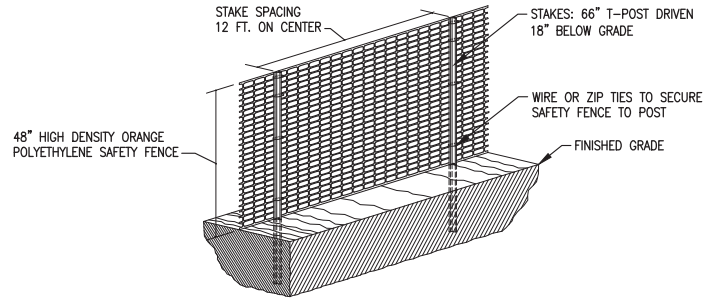
BARRICADE DETAIL FOR PROTECTED AND GRAND TREES



HORIZONTAL: WOOD MEMBER, ORANGE FENCING, CHAIN LINK FENCE OR OTHER APPROVED MATERIAL
 VERTICAL: WOOD MEMBER OR APPROVED MATERIAL
 BARRICADES PLACED AT DESIGNATED PROTECTIVE ROOT ZONE.

- ALL SENSITIVE AREAS SHALL BE PROTECTED AS PER PLAN.
- WHEN PRACTICABLE, INSTALL HIGH VISIBILITY FENCE 3 FEET OUTSIDE THE DRIP LINE OF THE TREE.
- SAFETY FENCE SHOULD BE FASTENED SECURELY TO THE POST.
- THE FENCE MUST REMAIN IN PLACE DURING ALL PHASES OF CONSTRUCTION; ANY CHANGE OF THE PROTECTIVE FENCING MUST BE APPROVED.

SAFETY FENCE



LAKE TOWNSHIP

L.I. NO. PA-LU-141.000
 APN #37E5 00A029000
 CONSTRUCTION METHOD:
 N.D.W.R (SEE NOTE 1 SHEET 2 OF 2)

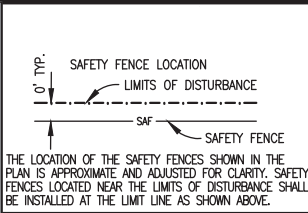


G-29

DATE OF PHOTOGRAPHY APRIL, 2014.

LEGEND

	PROPOSED 30" CENTRAL PENN LINE NORTH		WETLAND
	EXISTING 23.375" LEIDY LINE "A"		STREAM CROSSING
	EXISTING TGPL R/W		RESIDENTIAL STRUCTURE WITHIN 50' OF CONSTRUCTION
	PROPOSED CPLN R/W		SINGLE TREE
	PROPERTY LINE		TREE LINE
	ROAD EASEMENT		EXISTING FENCE
	UTILITY EASEMENT		SANITARY SEWER
	LIMITS OF DISTURBANCE		WATER LINE
	CONSTRUCTION SAFETY FENCE		OVERHEAD POWER LINE
	CABLE LINE		POWER POLE



Appendix G Atlantic Sunrise Project Residential Construction Plans Central Penn Line North

LAKE TOWNSHIP

NOTES:

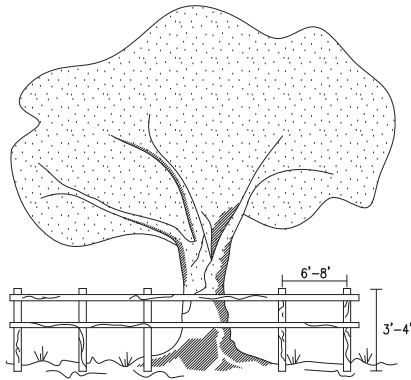
- CONSTRUCTION TECHNIQUES TO BE USED TO MINIMIZE IMPACT TO THIS RESIDENCE ARE DENOTED ON SHEET 1 OF THIS DRAWING. CONSTRUCTION TECHNIQUES INCLUDE REDUCED PIPELINE SEPARATION (N), DRAG SECTION (D), WORKING OVER EXISTING PIPELINE (W), PIPELINE CROSSOVERS (C), REDUCED CONSTRUCTION RIGHT-OF-WAY (R).
- EXCAVATION OF THE PIPELINE TRENCH WILL NOT BE INITIATED UNTIL THE PIPE IS READY FOR INSTALLATION. THE PIPELINE TRENCH SHALL BE BACKFILLED IMMEDIATELY UPON COMPLETION OF THE PIPELINE INSTALLATION.
- HOMEOWNER SHALL BE NOTIFIED ONE (1) WEEK PRIOR TO EXCAVATION OF PIPELINE TRENCH.
- CONSTRUCTION SAFETY PERIMETER FENCING SHALL BE INSTALLED AND MAINTAINED ALONG THE WORK AREA. "SEE LOCATION DETAIL THIS SHEET. REMOVE AFTER RESTORATION IS COMPLETE."
- ALL FEATURES WITHIN THE CONSTRUCTION WORK AREA OR LIMITS OF DISTURBANCE SHALL BE REMOVED EXCEPT AS NOTED ON THE DRAWING. MATURE TREES AND LANDSCAPING WITHIN THE EDGE OF THE CONSTRUCTION WORK AREA MAY BE SAVED UNLESS NECESSARY TO REMOVE FOR SAFE OPERATION OF CONSTRUCTION EQUIPMENT.
- CONTRACTOR SHALL MAINTAIN RESIDENTIAL ACCESS AT ALL TIMES. IF APPLICABLE, CONTRACTOR SHALL PROVIDE PRIOR NOTICE TO COMPANY WHEN THE EXISTING DRIVEWAY IS PLANNED TO BE OPEN CUT. COMPANY SHALL THEN NOTIFY THE HOMEOWNER(S). DRIVEWAY ACCESS MAY BE TEMPORARILY CLOSED FOR THE PIPELINE INSTALLATION, STEEL PLATES SHALL BE USED ACROSS THE OPEN TRENCH IF NOT BACKFILLED DURING SAME WORK DAY.

7. THIS PROPERTY
- | | |
|---------------------------------|--|
| <input type="checkbox"/> (DOES) | <input type="checkbox"/> (DOES NOT) HAVE A SEPTIC SYSTEM |
| <input type="checkbox"/> (DOES) | <input type="checkbox"/> (DOES NOT) HAVE A WATER WELL |
| <input type="checkbox"/> | _____ |
| <input type="checkbox"/> | _____ |

8. A MOBILE WATER TRUCK WILL BE USED TO CONTROL DUST ON THE R.O.W. AS NEEDED.

9. TRANSCONTINENTAL GAS PIPE LINE COMPANY, LLC IS OFFERING PRE-CONSTRUCTION AND POST-CONSTRUCTION MONITORING PROGRAM. THE HOMEOWNER:
- ACCEPTS DECLINES TO PARTICIPATE

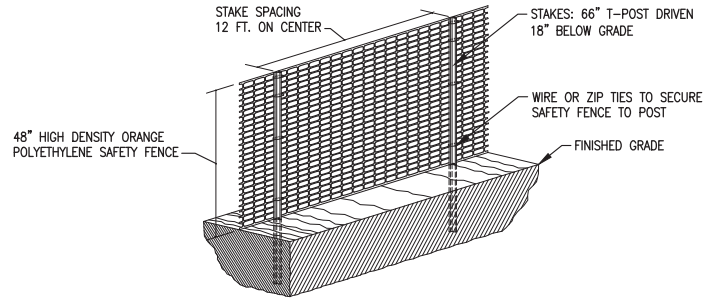
BARRICADE DETAIL FOR PROTECTED AND GRAND TREES



HORIZONTAL: WOOD MEMBER, ORANGE FENCING, CHAIN LINK FENCE OR OTHER APPROVED MATERIAL
 VERTICAL: WOOD MEMBER OR APPROVED MATERIAL
 BARRICADES PLACED AT DESIGNATED PROTECTIVE ROOT ZONE.

- ALL SENSITIVE AREAS SHALL BE PROTECTED AS PER PLAN.
- WHEN PRACTICABLE, INSTALL HIGH VISIBILITY FENCE 3 FEET OUTSIDE THE DRIP LINE OF THE TREE.
- SAFETY FENCE SHOULD BE FASTENED SECURELY TO THE POST.
- THE FENCE MUST REMAIN IN PLACE DURING ALL PHASES OF CONSTRUCTION; ANY CHANGE OF THE PROTECTIVE FENCING MUST BE APPROVED.

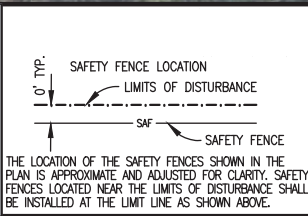
SAFETY FENCE





DATE OF PHOTOGRAPHY APRIL, 2014.

LEGEND	
	PROPOSED 30" CENTRAL PENN LINE NORTH
	EXISTING 23.375" LEIDY LINE "A"
	EXISTING TGPL R/W
	PROPOSED CPLN R/W
	PROPERTY LINE
	ROAD EASEMENT
	UTILITY EASEMENT
	LIMITS OF DISTURBANCE
	CONSTRUCTION SAFETY FENCE
	CABLE LINE
	WETLAND
	STREAM CROSSING
	RESIDENTIAL STRUCTURE WITHIN 50' OF CONSTRUCTION
	SINGLE TREE
	TREE LINE
	EXISTING FENCE
	SANITARY SEWER
	WATER LINE
	OVERHEAD POWER LINE
	POWER POLE



Appendix G

Atlantic Sunrise Project

Residential Construction Plans

Central Penn Line North

LAKE TOWNSHIP

NOTES:

- CONSTRUCTION TECHNIQUES TO BE USED TO MINIMIZE IMPACT TO THIS RESIDENCE ARE DENOTED ON SHEET 1 OF THIS DRAWING. CONSTRUCTION TECHNIQUES INCLUDE REDUCED PIPELINE SEPARATION (N), DRAG SECTION (D), WORKING OVER EXISTING PIPELINE (W), PIPELINE CROSSOVERS (C), REDUCED CONSTRUCTION RIGHT-OF-WAY (R).
- EXCAVATION OF THE PIPELINE TRENCH WILL NOT BE INITIATED UNTIL THE PIPE IS READY FOR INSTALLATION. THE PIPELINE TRENCH SHALL BE BACKFILLED IMMEDIATELY UPON COMPLETION OF THE PIPELINE INSTALLATION.
- HOMEOWNER SHALL BE NOTIFIED ONE (1) WEEK PRIOR TO EXCAVATION OF PIPELINE TRENCH.
- CONSTRUCTION SAFETY PERIMETER FENCING SHALL BE INSTALLED AND MAINTAINED ALONG THE WORK AREA. "SEE LOCATION DETAIL THIS SHEET. REMOVE AFTER RESTORATION IS COMPLETE."
- ALL FEATURES WITHIN THE CONSTRUCTION WORK AREA OR LIMITS OF DISTURBANCE SHALL BE REMOVED EXCEPT AS NOTED ON THE DRAWING. MATURE TREES AND LANDSCAPING WITHIN THE EDGE OF THE CONSTRUCTION WORK AREA MAY BE SAVED UNLESS NECESSARY TO REMOVE FOR SAFE OPERATION OF CONSTRUCTION EQUIPMENT.
- CONTRACTOR SHALL MAINTAIN RESIDENTIAL ACCESS AT ALL TIMES. IF APPLICABLE, CONTRACTOR SHALL PROVIDE PRIOR NOTICE TO COMPANY WHEN THE EXISTING DRIVEWAY IS PLANNED TO BE OPEN CUT. COMPANY SHALL THEN NOTIFY THE HOMEOWNER(S). DRIVEWAY ACCESS MAY BE TEMPORARILY CLOSED FOR THE PIPELINE INSTALLATION, STEEL PLATES SHALL BE USED ACROSS THE OPEN TRENCH IF NOT BACKFILLED DURING SAME WORK DAY.

7. THIS PROPERTY

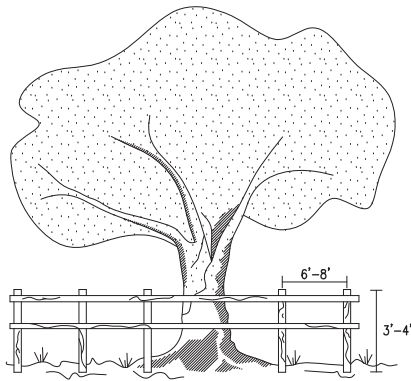
<input type="checkbox"/> (DOES)	<input type="checkbox"/> (DOES NOT) HAVE A SEPTIC SYSTEM
<input type="checkbox"/> (DOES)	<input type="checkbox"/> (DOES NOT) HAVE A WATER WELL
<input type="checkbox"/>	_____
<input type="checkbox"/>	_____

8. A MOBILE WATER TRUCK WILL BE USED TO CONTROL DUST ON THE R.O.W. AS NEEDED.

9. TRANSCONTINENTAL GAS PIPE LINE COMPANY, LLC IS OFFERING PRE-CONSTRUCTION AND POST-CONSTRUCTION MONITORING PROGRAM. THE HOMEOWNER:

ACCEPTS DECLINES TO PARTICIPATE

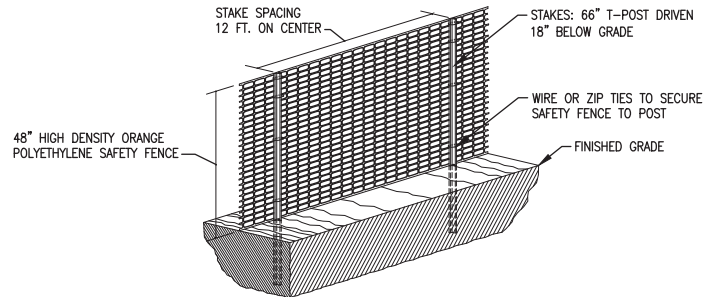
BARRICADE DETAIL FOR PROTECTED AND GRAND TREES



HORIZONTAL: WOOD MEMBER, ORANGE FENCING, CHAIN LINK FENCE OR OTHER APPROVED MATERIAL
 VERTICAL: WOOD MEMBER OR APPROVED MATERIAL
 BARRICADES PLACED AT DESIGNATED PROTECTIVE ROOT ZONE.

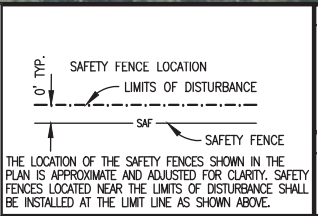
- ALL SENSITIVE AREAS SHALL BE PROTECTED AS PER PLAN.
- WHEN PRACTICABLE, INSTALL HIGH VISIBILITY FENCE 3 FEET OUTSIDE THE DRIP LINE OF THE TREE.
- SAFETY FENCE SHOULD BE FASTENED SECURELY TO THE POST.
- THE FENCE MUST REMAIN IN PLACE DURING ALL PHASES OF CONSTRUCTION; ANY CHANGE OF THE PROTECTIVE FENCING MUST BE APPROVED.

SAFETY FENCE





LEGEND	
	PROPOSED 36" CHAPMAN LOOP
	EXISTING 23.375" LEIDY LINE "A"
	EXISTING 24" LEIDY LINE "B"
	EXISTING 36" LEIDY LINE "C"
	EXISTING TOPL R/W
	PROPOSED TOPL R/W
	PROPERTY LINE
	ROAD EASEMENT
	LIMITS OF DISTURBANCE
	WETLAND
	STREAM CROSSING
	CONSTRUCTION SAFETY FENCE
	RESIDENTIAL STRUCTURE WITHIN 50' OF CONSTRUCTION
	SINGLE TREE
	TREE LINE
	EXISTING FENCE
	SANITARY SEWER
	WATER LINE
	POWER POLE



Appendix G
Atlantic Sunrise Project
Residential Construction Plans
Central Penn Line North

LAKE TOWNSHIP

NOTES:

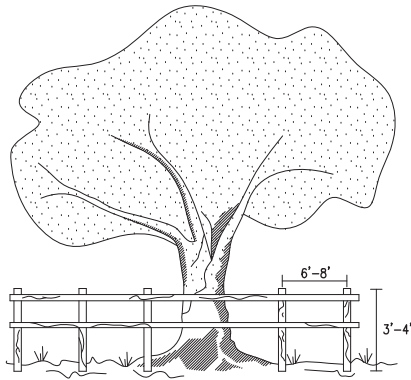
- CONSTRUCTION TECHNIQUES TO BE USED TO MINIMIZE IMPACT TO THIS RESIDENCE ARE DENOTED ON SHEET 1 OF THIS DRAWING. CONSTRUCTION TECHNIQUES INCLUDE REDUCED PIPELINE SEPARATION (N), DRAG SECTION (D), WORKING OVER EXISTING PIPELINE (W), PIPELINE CROSSOVERS (C), REDUCED CONSTRUCTION RIGHT-OF-WAY (R).
- EXCAVATION OF THE PIPELINE TRENCH WILL NOT BE INITIATED UNTIL THE PIPE IS READY FOR INSTALLATION. THE PIPELINE TRENCH SHALL BE BACKFILLED IMMEDIATELY UPON COMPLETION OF THE PIPELINE INSTALLATION.
- HOMEOWNER SHALL BE NOTIFIED ONE (1) WEEK PRIOR TO EXCAVATION OF PIPELINE TRENCH.
- CONSTRUCTION SAFETY PERIMETER FENCING SHALL BE INSTALLED AND MAINTAINED ALONG THE WORK AREA. "SEE LOCATION DETAIL THIS SHEET. REMOVE AFTER RESTORATION IS COMPLETE."
- ALL FEATURES WITHIN THE CONSTRUCTION WORK AREA OR LIMITS OF DISTURBANCE SHALL BE REMOVED EXCEPT AS NOTED ON THE DRAWING. MATURE TREES AND LANDSCAPING WITHIN THE EDGE OF THE CONSTRUCTION WORK AREA MAY BE SAVED UNLESS NECESSARY TO REMOVE FOR SAFE OPERATION OF CONSTRUCTION EQUIPMENT.
- CONTRACTOR SHALL MAINTAIN RESIDENTIAL ACCESS AT ALL TIMES. IF APPLICABLE, CONTRACTOR SHALL PROVIDE PRIOR NOTICE TO COMPANY WHEN THE EXISTING DRIVEWAY IS PLANNED TO BE OPEN CUT. COMPANY SHALL THEN NOTIFY THE HOMEOWNER(S). DRIVEWAY ACCESS MAY BE TEMPORARILY CLOSED FOR THE PIPELINE INSTALLATION, STEEL PLATES SHALL BE USED ACROSS THE OPEN TRENCH IF NOT BACKFILLED DURING SAME WORK DAY.

7. THIS PROPERTY
- | | |
|---------------------------------|--|
| <input type="checkbox"/> (DOES) | <input type="checkbox"/> (DOES NOT) HAVE A SEPTIC SYSTEM |
| <input type="checkbox"/> (DOES) | <input type="checkbox"/> (DOES NOT) HAVE A WATER WELL |
| <input type="checkbox"/> | _____ |
| <input type="checkbox"/> | _____ |

8. A MOBILE WATER TRUCK WILL BE USED TO CONTROL DUST ON THE R.O.W. AS NEEDED.

9. TRANSCONTINENTAL GAS PIPE LINE COMPANY, LLC IS OFFERING PRE-CONSTRUCTION AND POST-CONSTRUCTION MONITORING PROGRAM. THE HOMEOWNER:
- ACCEPTS DECLINES TO PARTICIPATE

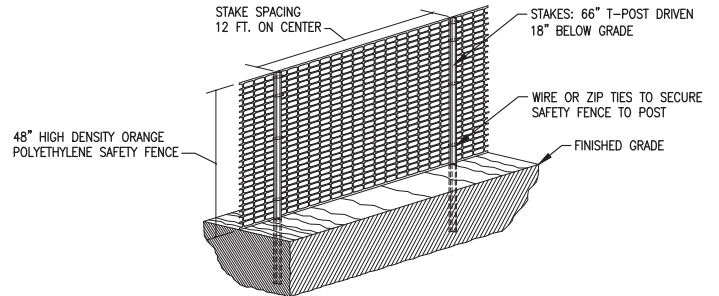
BARRICADE DETAIL FOR PROTECTED AND GRAND TREES



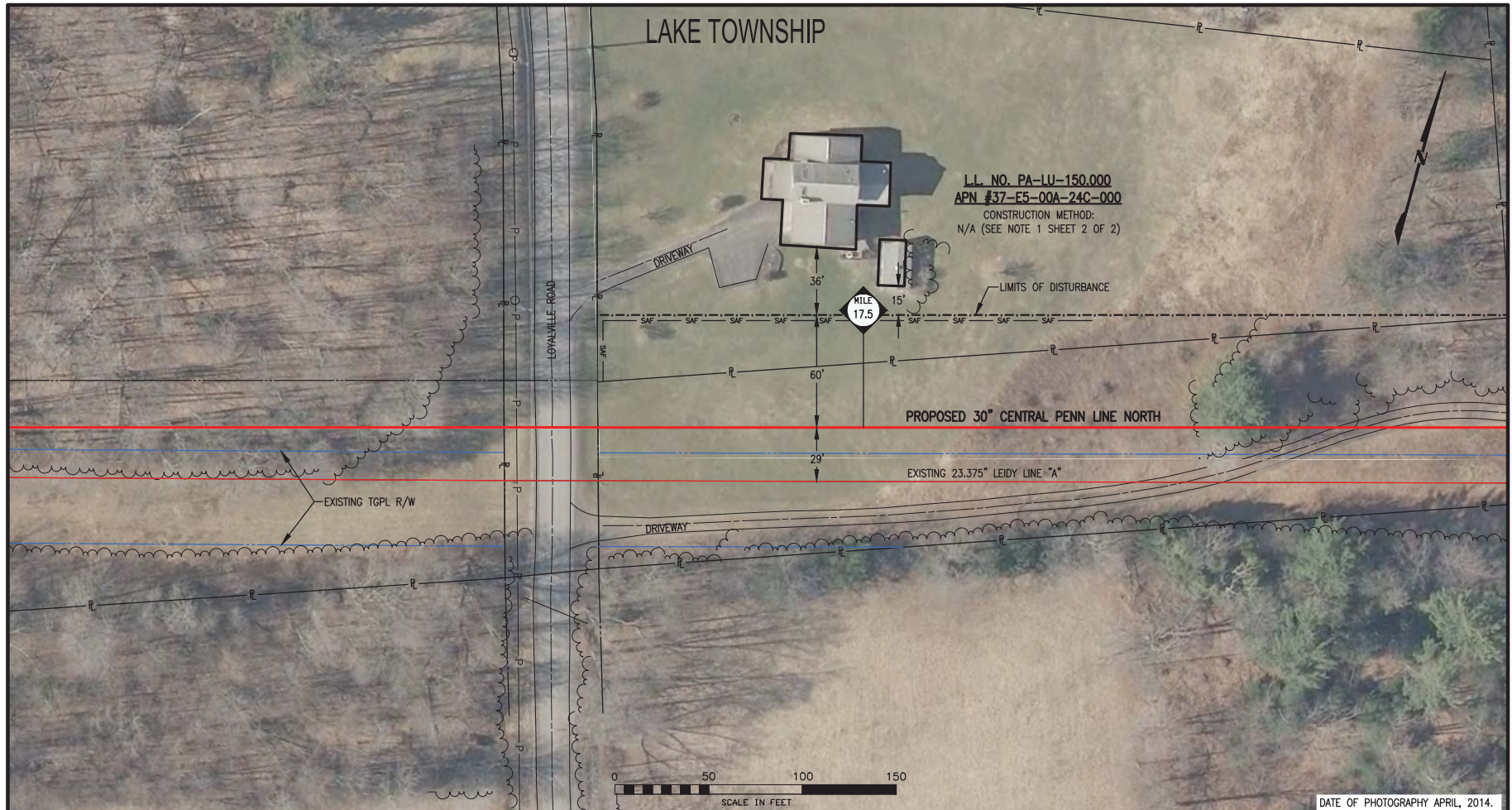
HORIZONTAL: WOOD MEMBER, ORANGE FENCING, CHAIN LINK FENCE OR OTHER APPROVED MATERIAL
 VERTICAL: WOOD MEMBER OR APPROVED MATERIAL
 BARRICADES PLACED AT DESIGNATED PROTECTIVE ROOT ZONE.

- ALL SENSITIVE AREAS SHALL BE PROTECTED AS PER PLAN.
- WHEN PRACTICABLE, INSTALL HIGH VISIBILITY FENCE 3 FEET OUTSIDE THE DRIP LINE OF THE TREE.
- SAFETY FENCE SHOULD BE FASTENED SECURELY TO THE POST.
- THE FENCE MUST REMAIN IN PLACE DURING ALL PHASES OF CONSTRUCTION; ANY CHANGE OF THE PROTECTIVE FENCING MUST BE APPROVED.

SAFETY FENCE

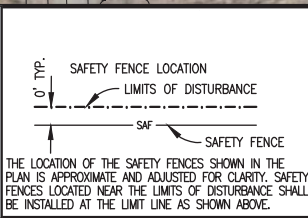


G-35



DATE OF PHOTOGRAPHY APRIL, 2014.

LEGEND	
	PROPOSED 30" CENTRAL PENN LINE NORTH
	EXISTING 23.375" LEIDY LINE "A"
	EXISTING TGPL R/W
	PROPOSED CPLN R/W
	PROPERTY LINE
	ROAD EASEMENT
	UTILITY EASEMENT
	LIMITS OF DISTURBANCE
	CONSTRUCTION SAFETY FENCE
	CABLE LINE
	WETLAND
	STREAM CROSSING
	RESIDENTIAL STRUCTURE WITHIN 50' OF CONSTRUCTION
	SINGLE TREE
	TREE LINE
	EXISTING FENCE
	SANITARY SEWER
	WATER LINE
	OVERHEAD POWER LINE
	POWER POLE



Appendix G

Atlantic Sunrise Project

Residential Construction Plans

Central Penn Line North

LAKE TOWNSHIP

NOTES:

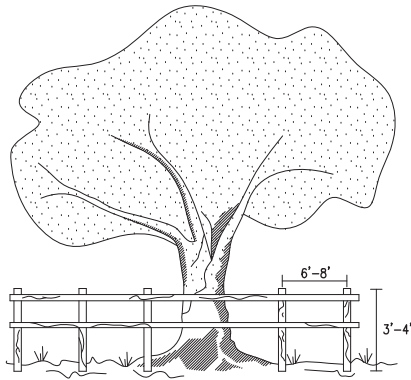
- CONSTRUCTION TECHNIQUES TO BE USED TO MINIMIZE IMPACT TO THIS RESIDENCE ARE DENOTED ON SHEET 1 OF THIS DRAWING. CONSTRUCTION TECHNIQUES INCLUDE REDUCED PIPELINE SEPARATION (N), DRAG SECTION (D), WORKING OVER EXISTING PIPELINE (W), PIPELINE CROSSOVERS (C), REDUCED CONSTRUCTION RIGHT-OF-WAY (R).
- EXCAVATION OF THE PIPELINE TRENCH WILL NOT BE INITIATED UNTIL THE PIPE IS READY FOR INSTALLATION. THE PIPELINE TRENCH SHALL BE BACKFILLED IMMEDIATELY UPON COMPLETION OF THE PIPELINE INSTALLATION.
- HOMEOWNER SHALL BE NOTIFIED ONE (1) WEEK PRIOR TO EXCAVATION OF PIPELINE TRENCH.
- CONSTRUCTION SAFETY PERIMETER FENCING SHALL BE INSTALLED AND MAINTAINED ALONG THE WORK AREA. "SEE LOCATION DETAIL THIS SHEET. REMOVE AFTER RESTORATION IS COMPLETE."
- ALL FEATURES WITHIN THE CONSTRUCTION WORK AREA OR LIMITS OF DISTURBANCE SHALL BE REMOVED EXCEPT AS NOTED ON THE DRAWING. MATURE TREES AND LANDSCAPING WITHIN THE EDGE OF THE CONSTRUCTION WORK AREA MAY BE SAVED UNLESS NECESSARY TO REMOVE FOR SAFE OPERATION OF CONSTRUCTION EQUIPMENT.
- CONTRACTOR SHALL MAINTAIN RESIDENTIAL ACCESS AT ALL TIMES. IF APPLICABLE, CONTRACTOR SHALL PROVIDE PRIOR NOTICE TO COMPANY WHEN THE EXISTING DRIVEWAY IS PLANNED TO BE OPEN CUT. COMPANY SHALL THEN NOTIFY THE HOMEOWNER(S). DRIVEWAY ACCESS MAY BE TEMPORARILY CLOSED FOR THE PIPELINE INSTALLATION, STEEL PLATES SHALL BE USED ACROSS THE OPEN TRENCH IF NOT BACKFILLED DURING SAME WORK DAY.

7. THIS PROPERTY
- | | |
|---------------------------------|--|
| <input type="checkbox"/> (DOES) | <input type="checkbox"/> (DOES NOT) HAVE A SEPTIC SYSTEM |
| <input type="checkbox"/> (DOES) | <input type="checkbox"/> (DOES NOT) HAVE A WATER WELL |
| <input type="checkbox"/> | _____ |
| <input type="checkbox"/> | _____ |

8. A MOBILE WATER TRUCK WILL BE USED TO CONTROL DUST ON THE R.O.W. AS NEEDED.

9. TRANSCONTINENTAL GAS PIPE LINE COMPANY, LLC IS OFFERING PRE-CONSTRUCTION AND POST-CONSTRUCTION MONITORING PROGRAM. THE HOMEOWNER:
- ACCEPTS DECLINES TO PARTICIPATE

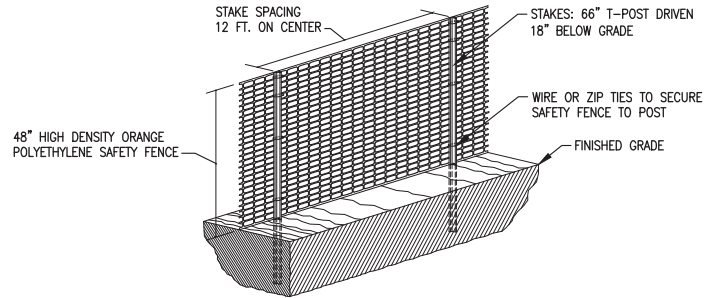
BARRICADE DETAIL FOR PROTECTED AND GRAND TREES



HORIZONTAL: WOOD MEMBER, ORANGE FENCING, CHAIN LINK FENCE OR OTHER APPROVED MATERIAL
 VERTICAL: WOOD MEMBER OR APPROVED MATERIAL
 BARRICADES PLACED AT DESIGNATED PROTECTIVE ROOT ZONE.

- ALL SENSITIVE AREAS SHALL BE PROTECTED AS PER PLAN.
- WHEN PRACTICABLE, INSTALL HIGH VISIBILITY FENCE 3 FEET OUTSIDE THE DRIP LINE OF THE TREE.
- SAFETY FENCE SHOULD BE FASTENED SECURELY TO THE POST.
- THE FENCE MUST REMAIN IN PLACE DURING ALL PHASES OF CONSTRUCTION; ANY CHANGE OF THE PROTECTIVE FENCING MUST BE APPROVED.

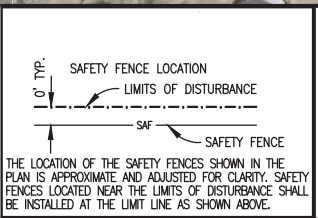
SAFETY FENCE





DATE OF PHOTOGRAPHY APRIL, 2014.

LEGEND	
	PROPOSED 30" CENTRAL PENN LINE NORTH
	EXISTING 23.375" LEIDY LINE "A"
	EXISTING TCPL R/W
	PROPOSED CPLN R/W
	PROPERTY LINE
	ROAD EASEMENT
	UTILITY EASEMENT
	LIMITS OF DISTURBANCE
	CONSTRUCTION SAFETY FENCE
	CABLE LINE
	WETLAND
	STREAM CROSSING
	RESIDENTIAL STRUCTURE WITHIN 50' OF CONSTRUCTION
	SINGLE TREE
	TREE LINE
	EXISTING FENCE
	SANITARY SEWER
	WATER LINE
	OVERHEAD POWER LINE
	POWER POLE



Appendix G

Atlantic Sunrise Project

Residential Construction Plans

Central Penn Line North

LAKE TOWNSHIP

NOTES:

- CONSTRUCTION TECHNIQUES TO BE USED TO MINIMIZE IMPACT TO THIS RESIDENCE ARE DENOTED ON SHEET 1 OF THIS DRAWING. CONSTRUCTION TECHNIQUES INCLUDE REDUCED PIPELINE SEPARATION (N), DRAG SECTION (D), WORKING OVER EXISTING PIPELINE (W), PIPELINE CROSSOVERS (C), REDUCED CONSTRUCTION RIGHT-OF-WAY (R).
- EXCAVATION OF THE PIPELINE TRENCH WILL NOT BE INITIATED UNTIL THE PIPE IS READY FOR INSTALLATION. THE PIPELINE TRENCH SHALL BE BACKFILLED IMMEDIATELY UPON COMPLETION OF THE PIPELINE INSTALLATION.
- HOMEOWNER SHALL BE NOTIFIED ONE (1) WEEK PRIOR TO EXCAVATION OF PIPELINE TRENCH.
- CONSTRUCTION SAFETY PERIMETER FENCING SHALL BE INSTALLED AND MAINTAINED ALONG THE WORK AREA. "SEE LOCATION DETAIL THIS SHEET. REMOVE AFTER RESTORATION IS COMPLETE."
- ALL FEATURES WITHIN THE CONSTRUCTION WORK AREA OR LIMITS OF DISTURBANCE SHALL BE REMOVED EXCEPT AS NOTED ON THE DRAWING. MATURE TREES AND LANDSCAPING WITHIN THE EDGE OF THE CONSTRUCTION WORK AREA MAY BE SAVED UNLESS NECESSARY TO REMOVE FOR SAFE OPERATION OF CONSTRUCTION EQUIPMENT.
- CONTRACTOR SHALL MAINTAIN RESIDENTIAL ACCESS AT ALL TIMES. IF APPLICABLE, CONTRACTOR SHALL PROVIDE PRIOR NOTICE TO COMPANY WHEN THE EXISTING DRIVEWAY IS PLANNED TO BE OPEN CUT. COMPANY SHALL THEN NOTIFY THE HOMEOWNER(S). DRIVEWAY ACCESS MAY BE TEMPORARILY CLOSED FOR THE PIPELINE INSTALLATION, STEEL PLATES SHALL BE USED ACROSS THE OPEN TRENCH IF NOT BACKFILLED DURING SAME WORK DAY.

7. THIS PROPERTY

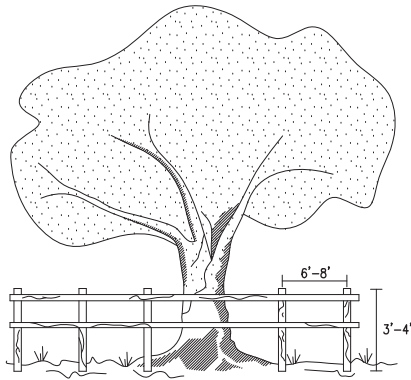
<input type="checkbox"/> (DOES)	<input type="checkbox"/> (DOES NOT) HAVE A SEPTIC SYSTEM
<input type="checkbox"/> (DOES)	<input type="checkbox"/> (DOES NOT) HAVE A WATER WELL
<input type="checkbox"/>	_____
<input type="checkbox"/>	_____

8. A MOBILE WATER TRUCK WILL BE USED TO CONTROL DUST ON THE R.O.W. AS NEEDED.

9. TRANSCONTINENTAL GAS PIPE LINE COMPANY, LLC IS OFFERING PRE-CONSTRUCTION AND POST-CONSTRUCTION MONITORING PROGRAM. THE HOMEOWNER:

ACCEPTS DECLINES TO PARTICIPATE

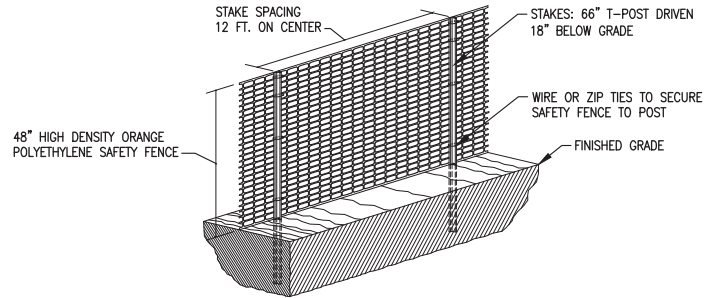
BARRICADE DETAIL FOR PROTECTED AND GRAND TREES

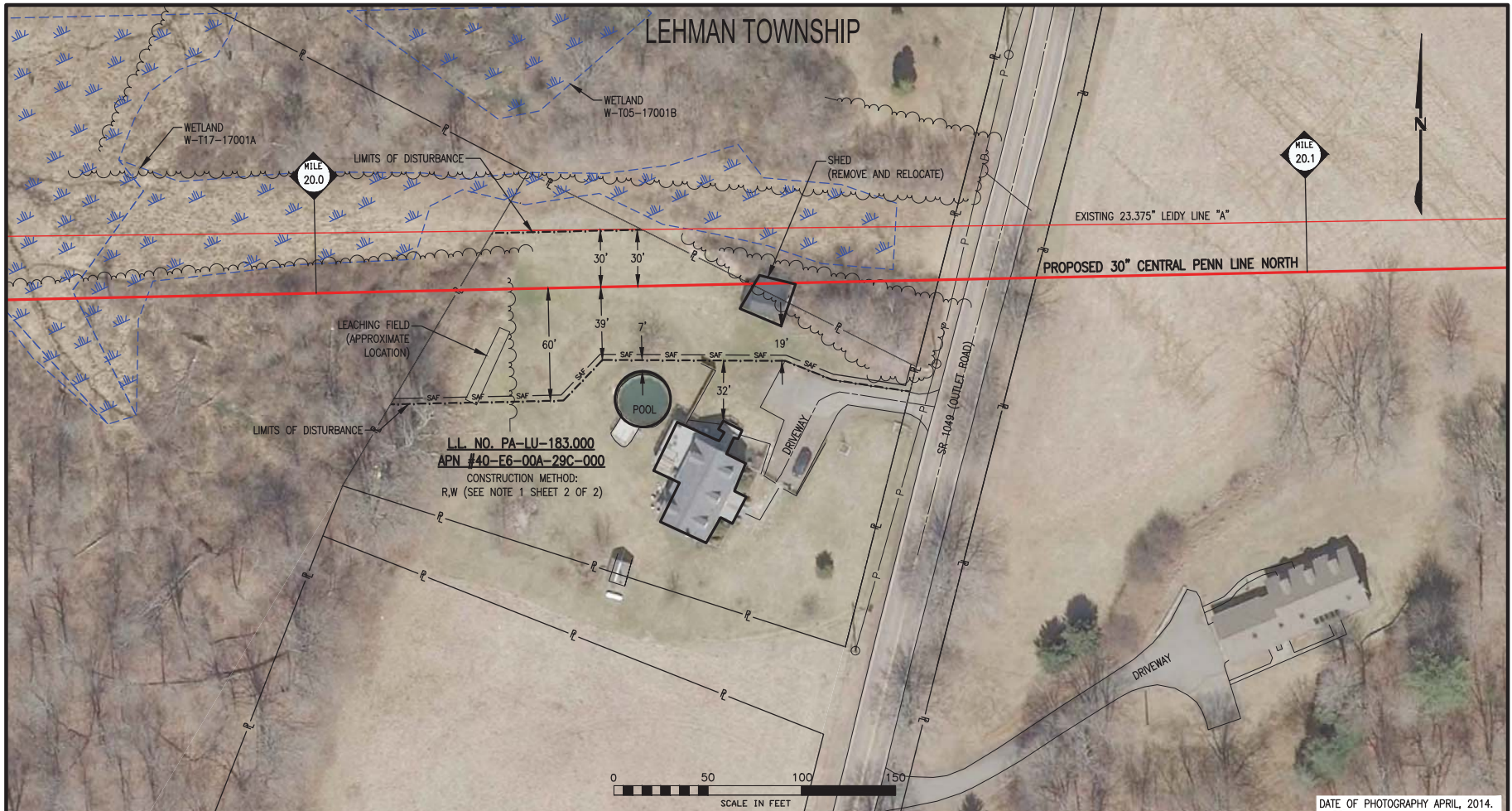


HORIZONTAL: WOOD MEMBER, ORANGE FENCING, CHAIN LINK FENCE OR OTHER APPROVED MATERIAL
 VERTICAL: WOOD MEMBER OR APPROVED MATERIAL
 BARRICADES PLACED AT DESIGNATED PROTECTIVE ROOT ZONE.

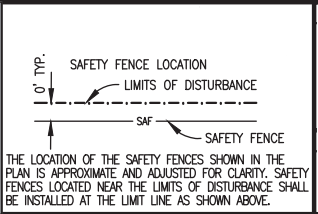
- ALL SENSITIVE AREAS SHALL BE PROTECTED AS PER PLAN.
- WHEN PRACTICABLE, INSTALL HIGH VISIBILITY FENCE 3 FEET OUTSIDE THE DRIP LINE OF THE TREE.
- SAFETY FENCE SHOULD BE FASTENED SECURELY TO THE POST.
- THE FENCE MUST REMAIN IN PLACE DURING ALL PHASES OF CONSTRUCTION; ANY CHANGE OF THE PROTECTIVE FENCING MUST BE APPROVED.

SAFETY FENCE





LEGEND	
	PROPOSED 30" CENTRAL PENN LINE NORTH
	EXISTING 23.375" LEIDY LINE "A"
	EXISTING TCPL R/W
	PROPOSED CPLN R/W
	PROPERTY LINE
	ROAD EASEMENT
	UTILITY EASEMENT
	LIMITS OF DISTURBANCE
	CONSTRUCTION SAFETY FENCE
	CABLE LINE
	WETLAND
	STREAM CROSSING
	RESIDENTIAL STRUCTURE WITHIN 50' OF CONSTRUCTION
	SINGLE TREE
	TREE LINE
	EXISTING FENCE
	SANITARY SEWER
	WATER LINE
	OVERHEAD POWER LINE
	POWER POLE



Appendix G

Atlantic Sunrise Project

Residential Construction Plans

Central Penn Line North

DATE OF PHOTOGRAPHY APRIL, 2014.

LEHMAN TOWNSHIP

NOTES:

- CONSTRUCTION TECHNIQUES TO BE USED TO MINIMIZE IMPACT TO THIS RESIDENCE ARE DENOTED ON SHEET 1 OF THIS DRAWING. CONSTRUCTION TECHNIQUES INCLUDE REDUCED PIPELINE SEPARATION (N), DRAG SECTION (D), WORKING OVER EXISTING PIPELINE (W), PIPELINE CROSSOVERS (C), REDUCED CONSTRUCTION RIGHT-OF-WAY (R).
- EXCAVATION OF THE PIPELINE TRENCH WILL NOT BE INITIATED UNTIL THE PIPE IS READY FOR INSTALLATION. THE PIPELINE TRENCH SHALL BE BACKFILLED IMMEDIATELY UPON COMPLETION OF THE PIPELINE INSTALLATION.
- HOMEOWNER SHALL BE NOTIFIED ONE (1) WEEK PRIOR TO EXCAVATION OF PIPELINE TRENCH.
- CONSTRUCTION SAFETY PERIMETER FENCING SHALL BE INSTALLED AND MAINTAINED ALONG THE WORK AREA. "SEE LOCATION DETAIL THIS SHEET. REMOVE AFTER RESTORATION IS COMPLETE."
- ALL FEATURES WITHIN THE CONSTRUCTION WORK AREA OR LIMITS OF DISTURBANCE SHALL BE REMOVED EXCEPT AS NOTED ON THE DRAWING. MATURE TREES AND LANDSCAPING WITHIN THE EDGE OF THE CONSTRUCTION WORK AREA MAY BE SAVED UNLESS NECESSARY TO REMOVE FOR SAFE OPERATION OF CONSTRUCTION EQUIPMENT.
- CONTRACTOR SHALL MAINTAIN RESIDENTIAL ACCESS AT ALL TIMES. IF APPLICABLE, CONTRACTOR SHALL PROVIDE PRIOR NOTICE TO COMPANY WHEN THE EXISTING DRIVEWAY IS PLANNED TO BE OPEN CUT. COMPANY SHALL THEN NOTIFY THE HOMEOWNER(S). DRIVEWAY ACCESS MAY BE TEMPORARILY CLOSED FOR THE PIPELINE INSTALLATION, STEEL PLATES SHALL BE USED ACROSS THE OPEN TRENCH IF NOT BACKFILLED DURING SAME WORK DAY.

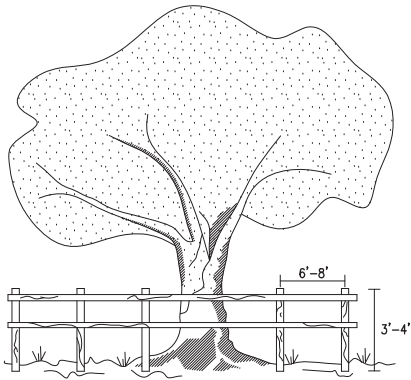
7. THIS PROPERTY

<input type="checkbox"/> (DOES)	<input type="checkbox"/> (DOES NOT) HAVE A SEPTIC SYSTEM
<input type="checkbox"/> (DOES)	<input type="checkbox"/> (DOES NOT) HAVE A WATER WELL
<input type="checkbox"/>	_____
<input type="checkbox"/>	_____

- A MOBILE WATER TRUCK WILL BE USED TO CONTROL DUST ON THE R.O.W. AS NEEDED.
- TRANSCONTINENTAL GAS PIPE LINE COMPANY, LLC IS OFFERING PRE-CONSTRUCTION AND POST-CONSTRUCTION MONITORING PROGRAM. THE HOMEOWNER:

<input type="checkbox"/> ACCEPTS	<input type="checkbox"/> DECLINES TO PARTICIPATE
----------------------------------	--

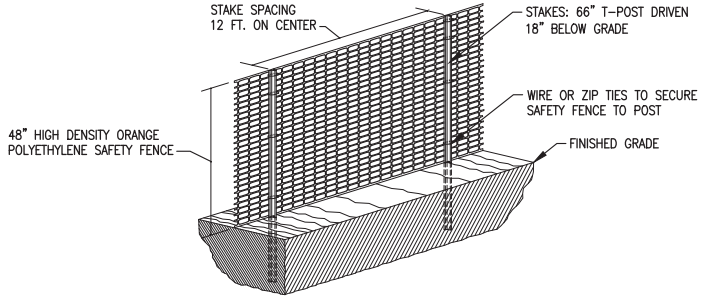
BARRICADE DETAIL FOR PROTECTED AND GRAND TREES

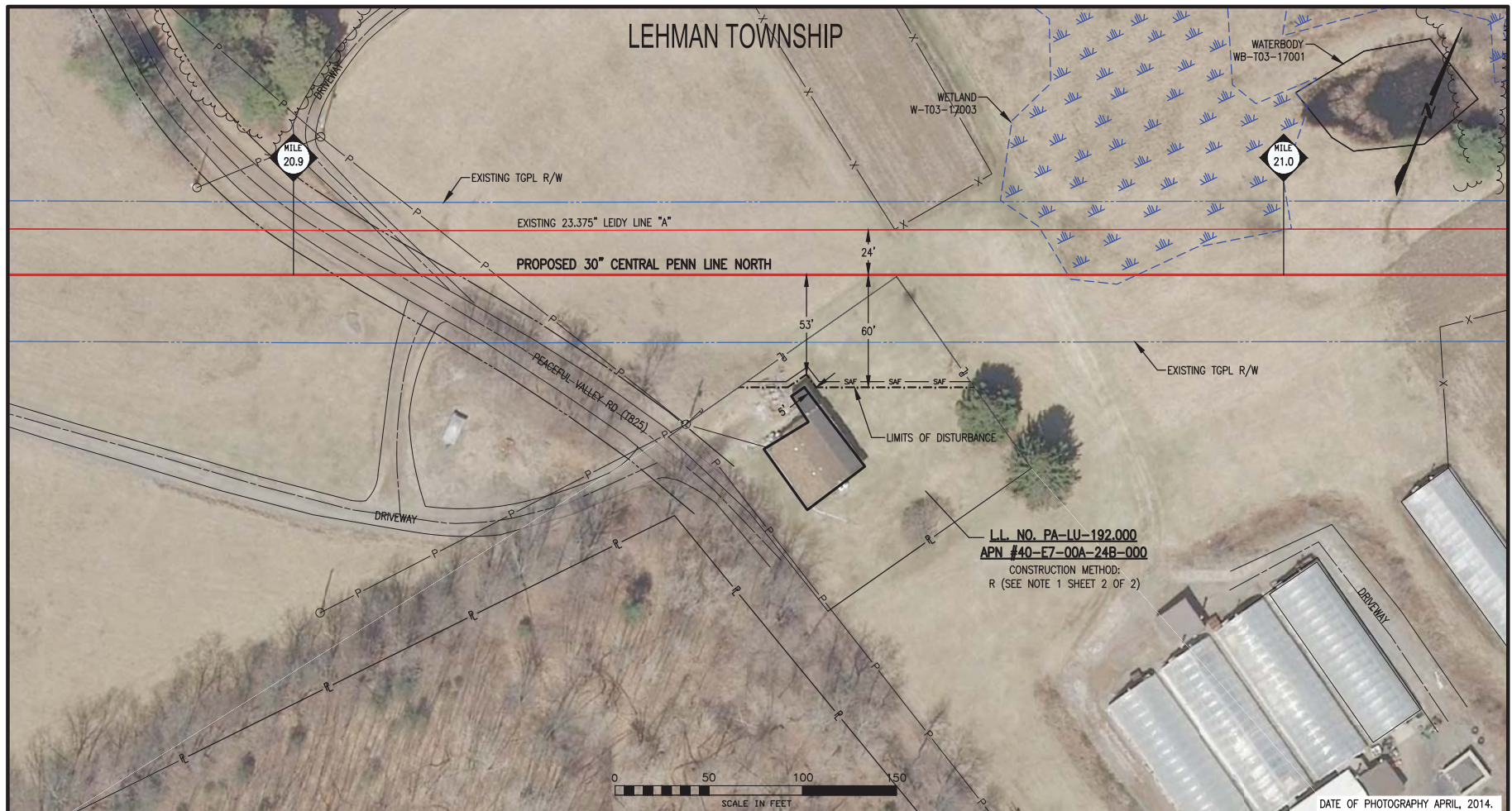


HORIZONTAL: WOOD MEMBER, ORANGE FENCING, CHAIN LINK FENCE OR OTHER APPROVED MATERIAL
 VERTICAL: WOOD MEMBER OR APPROVED MATERIAL
 BARRICADES PLACED AT DESIGNATED PROTECTIVE ROOT ZONE.

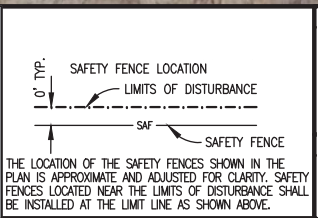
- ALL SENSITIVE AREAS SHALL BE PROTECTED AS PER PLAN.
- WHEN PRACTICABLE, INSTALL HIGH VISIBILITY FENCE 3 FEET OUTSIDE THE DRIP LINE OF THE TREE.
- SAFETY FENCE SHOULD BE FASTENED SECURELY TO THE POST.
- THE FENCE MUST REMAIN IN PLACE DURING ALL PHASES OF CONSTRUCTION; ANY CHANGE OF THE PROTECTIVE FENCING MUST BE APPROVED.

SAFETY FENCE





LEGEND	
	PROPOSED 30" CENTRAL PENN LINE NORTH
	EXISTING 23.375" LEIDY LINE "A"
	EXISTING TGPL R/W
	PROPOSED CPLN R/W
	PROPERTY LINE
	ROAD EASEMENT
	UTILITY EASEMENT
	LIMITS OF DISTURBANCE
	CONSTRUCTION SAFETY FENCE
	CABLE LINE
	WETLAND
	STREAM CROSSING
	RESIDENTIAL STRUCTURE WITHIN 50' OF CONSTRUCTION
	SINGLE TREE
	TREE LINE
	EXISTING FENCE
	SANITARY SEWER
	WATER LINE
	OVERHEAD POWER LINE
	POWER POLE



Appendix G
Atlantic Sunrise Project
Residential Construction Plans
Central Penn Line North

LEHMAN TOWNSHIP

NOTES:

- CONSTRUCTION TECHNIQUES TO BE USED TO MINIMIZE IMPACT TO THIS RESIDENCE ARE DENOTED ON SHEET 1 OF THIS DRAWING. CONSTRUCTION TECHNIQUES INCLUDE REDUCED PIPELINE SEPARATION (N), DRAG SECTION (D), WORKING OVER EXISTING PIPELINE (W), PIPELINE CROSSOVERS (C), REDUCED CONSTRUCTION RIGHT-OF-WAY (R).
- EXCAVATION OF THE PIPELINE TRENCH WILL NOT BE INITIATED UNTIL THE PIPE IS READY FOR INSTALLATION. THE PIPELINE TRENCH SHALL BE BACKFILLED IMMEDIATELY UPON COMPLETION OF THE PIPELINE INSTALLATION.
- HOMEOWNER SHALL BE NOTIFIED ONE (1) WEEK PRIOR TO EXCAVATION OF PIPELINE TRENCH.
- CONSTRUCTION SAFETY PERIMETER FENCING SHALL BE INSTALLED AND MAINTAINED ALONG THE WORK AREA. "SEE LOCATION DETAIL THIS SHEET. REMOVE AFTER RESTORATION IS COMPLETE."
- ALL FEATURES WITHIN THE CONSTRUCTION WORK AREA OR LIMITS OF DISTURBANCE SHALL BE REMOVED EXCEPT AS NOTED ON THE DRAWING. MATURE TREES AND LANDSCAPING WITHIN THE EDGE OF THE CONSTRUCTION WORK AREA MAY BE SAVED UNLESS NECESSARY TO REMOVE FOR SAFE OPERATION OF CONSTRUCTION EQUIPMENT.
- CONTRACTOR SHALL MAINTAIN RESIDENTIAL ACCESS AT ALL TIMES. IF APPLICABLE, CONTRACTOR SHALL PROVIDE PRIOR NOTICE TO COMPANY WHEN THE EXISTING DRIVEWAY IS PLANNED TO BE OPEN CUT. COMPANY SHALL THEN NOTIFY THE HOMEOWNER(S). DRIVEWAY ACCESS MAY BE TEMPORARILY CLOSED FOR THE PIPELINE INSTALLATION, STEEL PLATES SHALL BE USED ACROSS THE OPEN TRENCH IF NOT BACKFILLED DURING SAME WORK DAY.


7. THIS PROPERTY

<input type="checkbox"/> (DOES)	<input type="checkbox"/> (DOES NOT) HAVE A SEPTIC SYSTEM
<input type="checkbox"/> (DOES)	<input type="checkbox"/> (DOES NOT) HAVE A WATER WELL
<input type="checkbox"/>	_____
<input type="checkbox"/>	_____

- A MOBILE WATER TRUCK WILL BE USED TO CONTROL DUST ON THE R.O.W. AS NEEDED.
- TRANSCONTINENTAL GAS PIPE LINE COMPANY, LLC IS OFFERING PRE-CONSTRUCTION AND POST-CONSTRUCTION MONITORING PROGRAM. THE HOMEOWNER:

<input type="checkbox"/> ACCEPTS	<input type="checkbox"/> DECLINES TO PARTICIPATE
----------------------------------	--

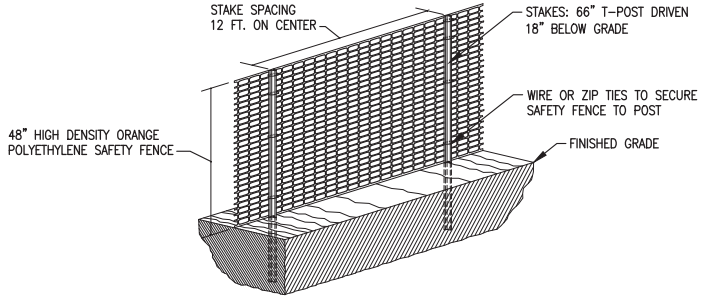
BARRICADE DETAIL FOR PROTECTED AND GRAND TREES

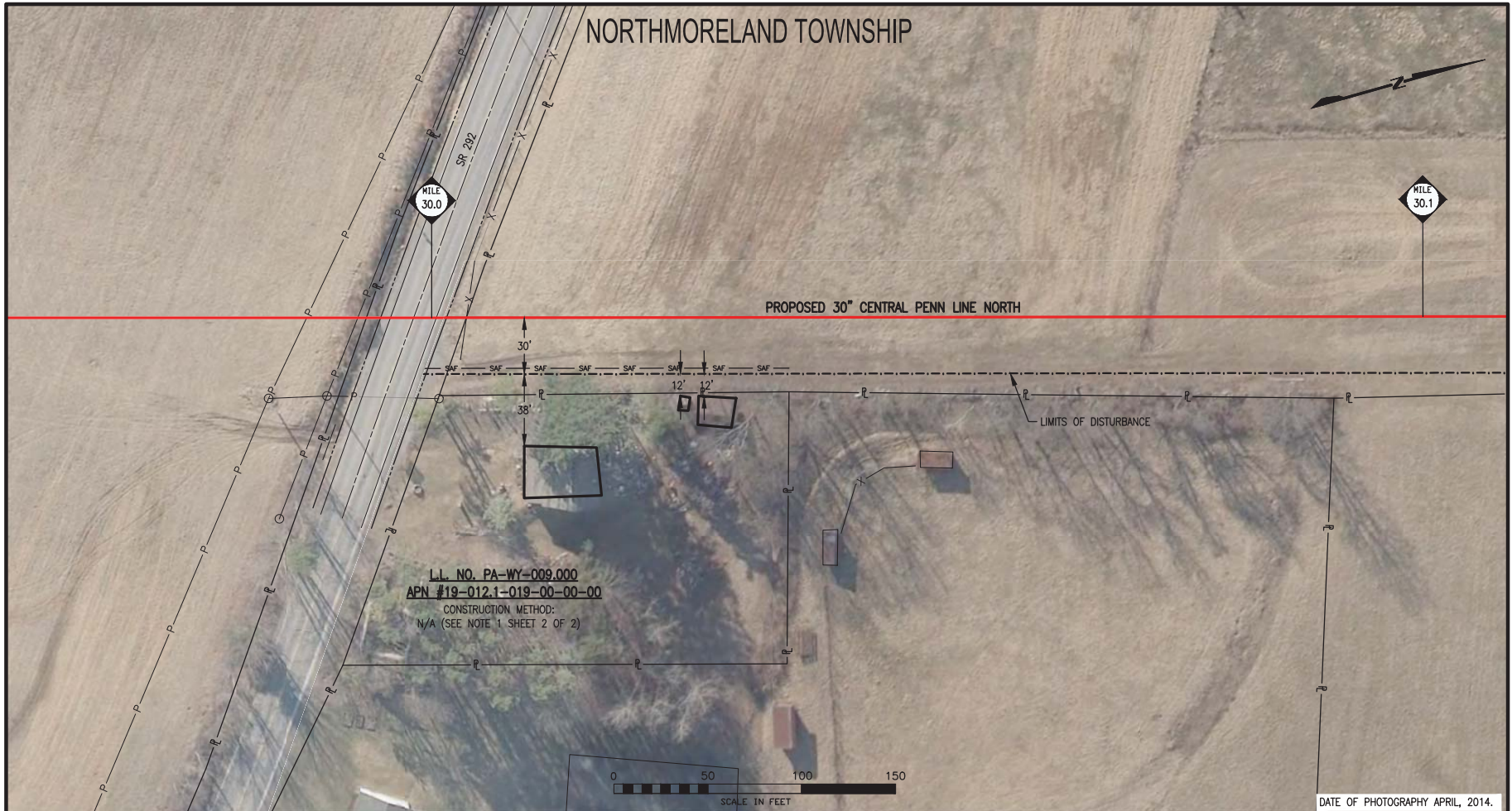


HORIZONTAL: WOOD MEMBER, ORANGE FENCING, CHAIN LINK FENCE OR OTHER APPROVED MATERIAL
 VERTICAL: WOOD MEMBER OR APPROVED MATERIAL
 BARRICADES PLACED AT DESIGNATED PROTECTIVE ROOT ZONE.

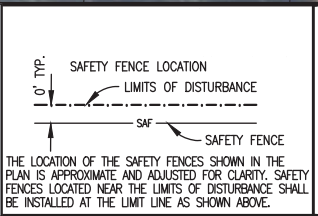
- ALL SENSITIVE AREAS SHALL BE PROTECTED AS PER PLAN.
- WHEN PRACTICABLE, INSTALL HIGH VISIBILITY FENCE 3 FEET OUTSIDE THE DRIP LINE OF THE TREE.
- SAFETY FENCE SHOULD BE FASTENED SECURELY TO THE POST.
- THE FENCE MUST REMAIN IN PLACE DURING ALL PHASES OF CONSTRUCTION; ANY CHANGE OF THE PROTECTIVE FENCING MUST BE APPROVED.

SAFETY FENCE





LEGEND	
	PROPOSED 30" CENTRAL PENN LINE NORTH
	EXISTING 23.375" LEIDY LINE "A"
	EXISTING TCPL R/W
	PROPOSED CPLN R/W
	PROPERTY LINE
	ROAD EASEMENT
	UTILITY EASEMENT
	LIMITS OF DISTURBANCE
	CONSTRUCTION SAFETY FENCE
	CABLE LINE
	WETLAND
	STREAM CROSSING
	RESIDENTIAL STRUCTURE WITHIN 50' OF CONSTRUCTION
	SINGLE TREE
	TREE LINE
	EXISTING FENCE
	SANITARY SEWER
	WATER LINE
	OVERHEAD POWER LINE
	POWER POLE



Appendix G
Atlantic Sunrise Project
 Residential Construction Plans
 Central Penn Line North

NORTHMORELAND TOWNSHIP

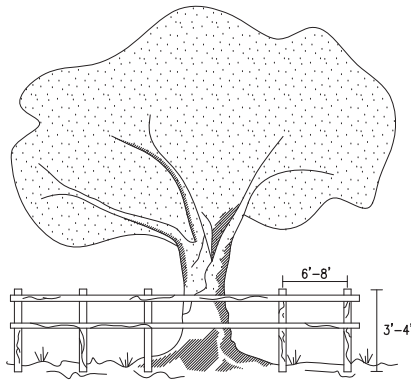
NOTES:

1. CONSTRUCTION TECHNIQUES TO BE USED TO MINIMIZE IMPACT TO THIS RESIDENCE ARE DENOTED ON SHEET 1 OF THIS DRAWING. CONSTRUCTION TECHNIQUES INCLUDE REDUCED PIPELINE SEPARATION (N), DRAG SECTION (D), WORKING OVER EXISTING PIPELINE (W), PIPELINE CROSSOVERS (C), REDUCED CONSTRUCTION RIGHT-OF-WAY (R).
2. EXCAVATION OF THE PIPELINE TRENCH WILL NOT BE INITIATED UNTIL THE PIPE IS READY FOR INSTALLATION. THE PIPELINE TRENCH SHALL BE BACKFILLED IMMEDIATELY UPON COMPLETION OF THE PIPELINE INSTALLATION.
3. HOMEOWNER SHALL BE NOTIFIED ONE (1) WEEK PRIOR TO EXCAVATION OF PIPELINE TRENCH.
4. CONSTRUCTION SAFETY PERIMETER FENCING SHALL BE INSTALLED AND MAINTAINED ALONG THE WORK AREA. "SEE LOCATION DETAIL THIS SHEET. REMOVE AFTER RESTORATION IS COMPLETE."
5. ALL FEATURES WITHIN THE CONSTRUCTION WORK AREA OR LIMITS OF DISTURBANCE SHALL BE REMOVED EXCEPT AS NOTED ON THE DRAWING. MATURE TREES AND LANDSCAPING WITHIN THE EDGE OF THE CONSTRUCTION WORK AREA MAY BE SAVED UNLESS NECESSARY TO REMOVE FOR SAFE OPERATION OF CONSTRUCTION EQUIPMENT.
6. CONTRACTOR SHALL MAINTAIN RESIDENTIAL ACCESS AT ALL TIMES. IF APPLICABLE, CONTRACTOR SHALL PROVIDE PRIOR NOTICE TO COMPANY WHEN THE EXISTING DRIVEWAY IS PLANNED TO BE OPEN CUT. COMPANY SHALL THEN NOTIFY THE HOMEOWNER(S). DRIVEWAY ACCESS MAY BE TEMPORARILY CLOSED FOR THE PIPELINE INSTALLATION, STEEL PLATES SHALL BE USED ACROSS THE OPEN TRENCH IF NOT BACKFILLED DURING SAME WORK DAY.
7. THIS PROPERTY

<input type="checkbox"/> (DOES)	<input type="checkbox"/> (DOES NOT) HAVE A SEPTIC SYSTEM
<input type="checkbox"/> (DOES)	<input type="checkbox"/> (DOES NOT) HAVE A WATER WELL
<input type="checkbox"/>	_____
<input type="checkbox"/>	_____
8. A MOBILE WATER TRUCK WILL BE USED TO CONTROL DUST ON THE R.O.W. AS NEEDED.
9. TRANSCONTINENTAL GAS PIPE LINE COMPANY, LLC IS OFFERING PRE-CONSTRUCTION AND POST-CONSTRUCTION MONITORING PROGRAM. THE HOMEOWNER:

<input type="checkbox"/> ACCEPTS	<input type="checkbox"/> DECLINES TO PARTICIPATE
----------------------------------	--

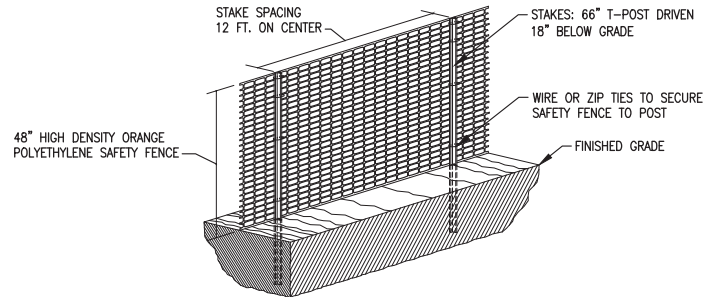
BARRICADE DETAIL FOR PROTECTED AND GRAND TREES



HORIZONTAL: WOOD MEMBER, ORANGE FENCING, CHAIN LINK FENCE OR OTHER APPROVED MATERIAL
 VERTICAL: WOOD MEMBER OR APPROVED MATERIAL
 BARRICADES PLACED AT DESIGNATED PROTECTIVE ROOT ZONE.

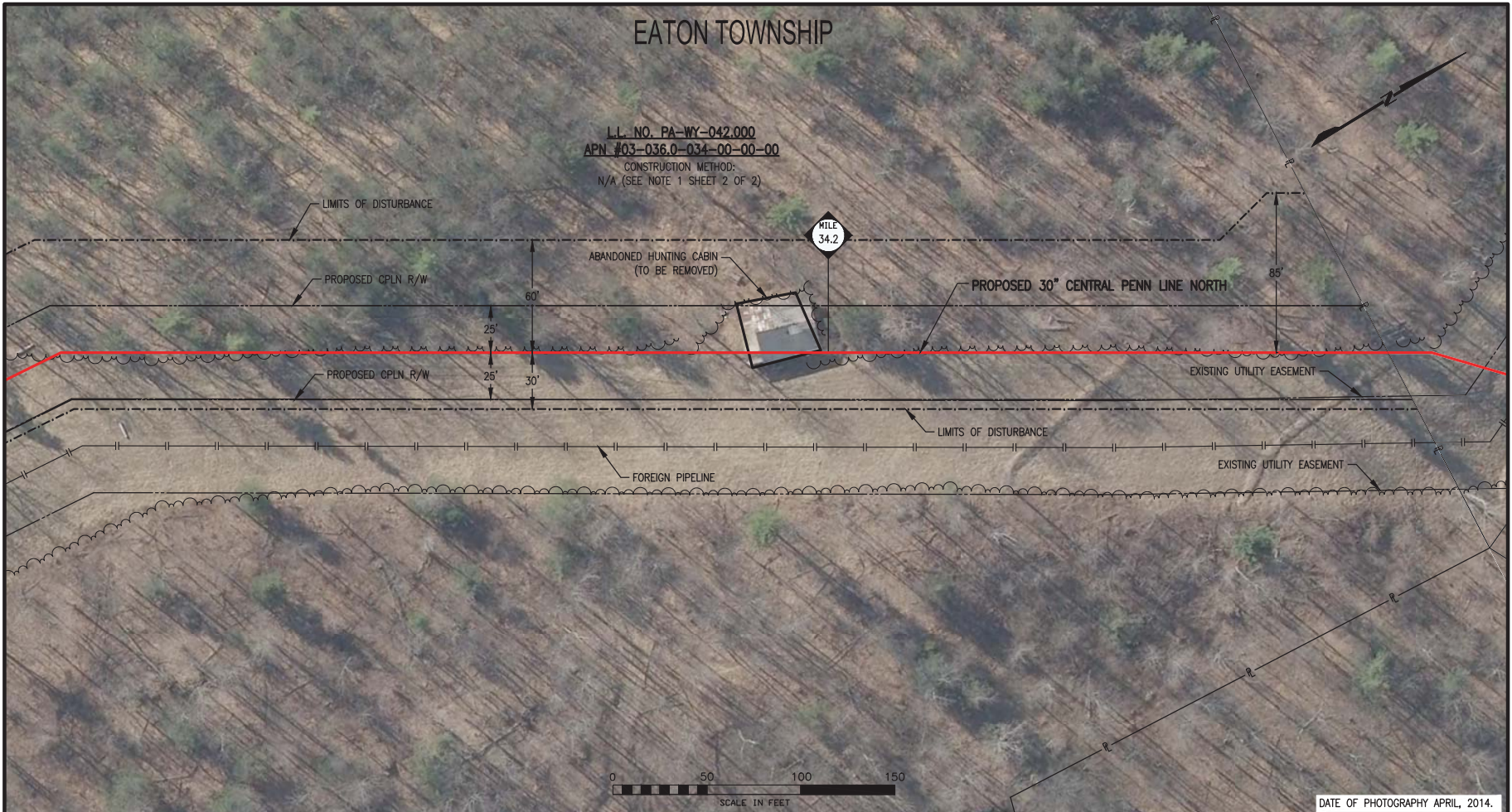
1. ALL SENSITIVE AREAS SHALL BE PROTECTED AS PER PLAN.
2. WHEN PRACTICABLE, INSTALL HIGH VISIBILITY FENCE 3 FEET OUTSIDE THE DRIP LINE OF THE TREE.
3. SAFETY FENCE SHOULD BE FASTENED SECURELY TO THE POST.
4. THE FENCE MUST REMAIN IN PLACE DURING ALL PHASES OF CONSTRUCTION; ANY CHANGE OF THE PROTECTIVE FENCING MUST BE APPROVED.

SAFETY FENCE

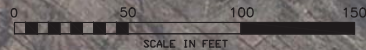


EATON TOWNSHIP

L.I. NO. PA-WY-042.000
 APN #03-036.0-034-00-00-00
 CONSTRUCTION METHOD:
 N/A (SEE NOTE 1 SHEET 2 OF 2)



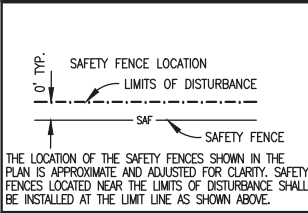
G-45



DATE OF PHOTOGRAPHY APRIL, 2014.

LEGEND

	PROPOSED 36" CHAPMAN LOOP		WETLAND
	EXISTING 23.375" LEIDY LINE "A"		STREAM CROSSING
	EXISTING 24" LEIDY LINE "B"		CONSTRUCTION SAFETY FENCE
	EXISTING 36" LEIDY LINE "C"		RESIDENTIAL STRUCTURE WITHIN 50' OF CONSTRUCTION
	EXISTING TOPL R/W		SINGLE TREE
	PROPOSED TOPL R/W		TREE LINE
	PROPERTY LINE		EXISTING FENCE
	ROAD EASEMENT		SANITARY SEWER
	LIMITS OF DISTURBANCE		WATER LINE
			POWER POLE



Appendix G Atlantic Sunrise Project Residential Construction Plans Central Penn Line North

EATON TOWNSHIP

NOTES:

- CONSTRUCTION TECHNIQUES TO BE USED TO MINIMIZE IMPACT TO THIS RESIDENCE ARE DENOTED ON SHEET 1 OF THIS DRAWING. CONSTRUCTION TECHNIQUES INCLUDE REDUCED PIPELINE SEPARATION (N), DRAG SECTION (D), WORKING OVER EXISTING PIPELINE (W), PIPELINE CROSSOVERS (C), REDUCED CONSTRUCTION RIGHT-OF-WAY (R).
- EXCAVATION OF THE PIPELINE TRENCH WILL NOT BE INITIATED UNTIL THE PIPE IS READY FOR INSTALLATION. THE PIPELINE TRENCH SHALL BE BACKFILLED IMMEDIATELY UPON COMPLETION OF THE PIPELINE INSTALLATION.
- HOMEOWNER SHALL BE NOTIFIED ONE (1) WEEK PRIOR TO EXCAVATION OF PIPELINE TRENCH.
- CONSTRUCTION SAFETY PERIMETER FENCING SHALL BE INSTALLED AND MAINTAINED ALONG THE WORK AREA. "SEE LOCATION DETAIL THIS SHEET. REMOVE AFTER RESTORATION IS COMPLETE."
- ALL FEATURES WITHIN THE CONSTRUCTION WORK AREA OR LIMITS OF DISTURBANCE SHALL BE REMOVED EXCEPT AS NOTED ON THE DRAWING. MATURE TREES AND LANDSCAPING WITHIN THE EDGE OF THE CONSTRUCTION WORK AREA MAY BE SAVED UNLESS NECESSARY TO REMOVE FOR SAFE OPERATION OF CONSTRUCTION EQUIPMENT.
- CONTRACTOR SHALL MAINTAIN RESIDENTIAL ACCESS AT ALL TIMES. IF APPLICABLE, CONTRACTOR SHALL PROVIDE PRIOR NOTICE TO COMPANY WHEN THE EXISTING DRIVEWAY IS PLANNED TO BE OPEN CUT. COMPANY SHALL THEN NOTIFY THE HOMEOWNER(S). DRIVEWAY ACCESS MAY BE TEMPORARILY CLOSED FOR THE PIPELINE INSTALLATION, STEEL PLATES SHALL BE USED ACROSS THE OPEN TRENCH IF NOT BACKFILLED DURING SAME WORK DAY.

7. THIS PROPERTY

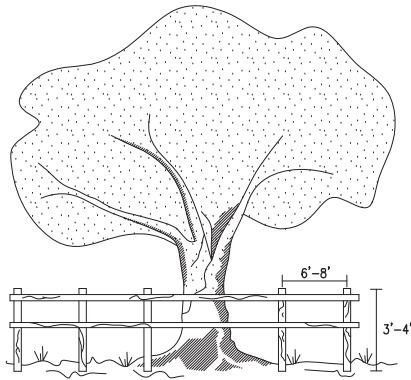
<input type="checkbox"/> (DOES)	<input type="checkbox"/> (DOES NOT) HAVE A SEPTIC SYSTEM
<input type="checkbox"/> (DOES)	<input type="checkbox"/> (DOES NOT) HAVE A WATER WELL
<input type="checkbox"/>	_____
<input type="checkbox"/>	_____

8. A MOBILE WATER TRUCK WILL BE USED TO CONTROL DUST ON THE R.O.W. AS NEEDED.

9. TRANSCONTINENTAL GAS PIPE LINE COMPANY, LLC IS OFFERING PRE-CONSTRUCTION AND POST-CONSTRUCTION MONITORING PROGRAM. THE HOMEOWNER:

ACCEPTS DECLINES TO PARTICIPATE

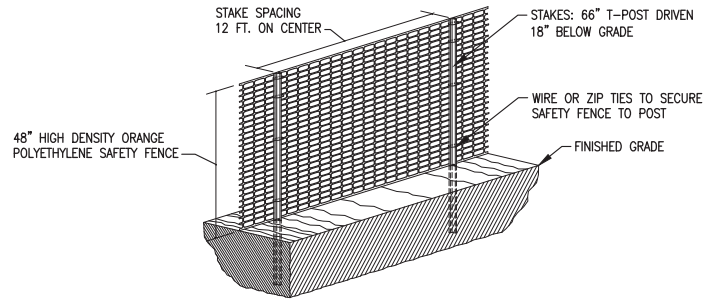
BARRICADE DETAIL FOR PROTECTED AND GRAND TREES

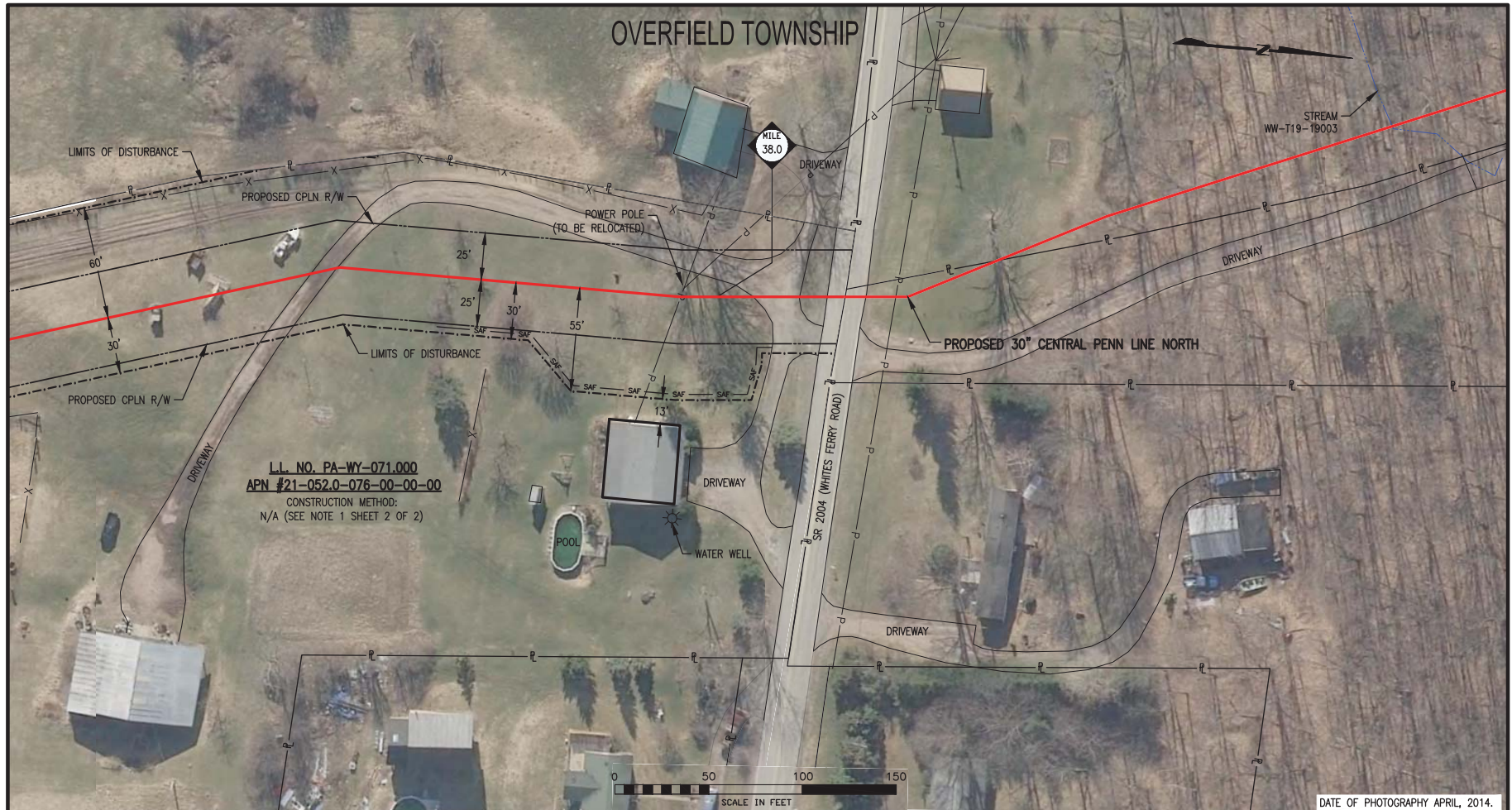


HORIZONTAL: WOOD MEMBER, ORANGE FENCING, CHAIN LINK FENCE OR OTHER APPROVED MATERIAL
 VERTICAL: WOOD MEMBER OR APPROVED MATERIAL
 BARRICADES PLACED AT DESIGNATED PROTECTIVE ROOT ZONE.

- ALL SENSITIVE AREAS SHALL BE PROTECTED AS PER PLAN.
- WHEN PRACTICABLE, INSTALL HIGH VISIBILITY FENCE 3 FEET OUTSIDE THE DRIP LINE OF THE TREE.
- SAFETY FENCE SHOULD BE FASTENED SECURELY TO THE POST.
- THE FENCE MUST REMAIN IN PLACE DURING ALL PHASES OF CONSTRUCTION; ANY CHANGE OF THE PROTECTIVE FENCING MUST BE APPROVED.

SAFETY FENCE

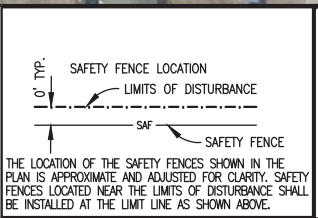




I.L. NO. PA-WY-071.000
 APN #21-052.0-076-00-00-00
 CONSTRUCTION METHOD:
 N/A (SEE NOTE 1 SHEET 2 OF 2)

DATE OF PHOTOGRAPHY APRIL, 2014.

LEGEND	
	PROPOSED 36" CHAPMAN LOOP
	EXISTING 23.375" LEIDY LINE "A"
	EXISTING 24" LEIDY LINE "B"
	EXISTING 36" LEIDY LINE "C"
	EXISTING TOPL R/W
	PROPOSED TOPL R/W
	PROPERTY LINE
	ROAD EASEMENT
	LIMITS OF DISTURBANCE
	WETLAND
	STREAM CROSSING
	CONSTRUCTION SAFETY FENCE
	RESIDENTIAL STRUCTURE WITHIN 50' OF CONSTRUCTION
	SINGLE TREE
	TREE LINE
	EXISTING FENCE
	SANITARY SEWER
	WATER LINE
	POWER POLE



Appendix G
Atlantic Sunrise Project
Residential Construction Plans
Central Penn Line North

OVERFIELD TOWNSHIP

NOTES:

- CONSTRUCTION TECHNIQUES TO BE USED TO MINIMIZE IMPACT TO THIS RESIDENCE ARE DENOTED ON SHEET 1 OF THIS DRAWING. CONSTRUCTION TECHNIQUES INCLUDE REDUCED PIPELINE SEPARATION (N), DRAG SECTION (D), WORKING OVER EXISTING PIPELINE (W), PIPELINE CROSSOVERS (C), REDUCED CONSTRUCTION RIGHT-OF-WAY (R).
- EXCAVATION OF THE PIPELINE TRENCH WILL NOT BE INITIATED UNTIL THE PIPE IS READY FOR INSTALLATION. THE PIPELINE TRENCH SHALL BE BACKFILLED IMMEDIATELY UPON COMPLETION OF THE PIPELINE INSTALLATION.
- HOMEOWNER SHALL BE NOTIFIED ONE (1) WEEK PRIOR TO EXCAVATION OF PIPELINE TRENCH.
- CONSTRUCTION SAFETY PERIMETER FENCING SHALL BE INSTALLED AND MAINTAINED ALONG THE WORK AREA. "SEE LOCATION DETAIL THIS SHEET. REMOVE AFTER RESTORATION IS COMPLETE."
- ALL FEATURES WITHIN THE CONSTRUCTION WORK AREA OR LIMITS OF DISTURBANCE SHALL BE REMOVED EXCEPT AS NOTED ON THE DRAWING. MATURE TREES AND LANDSCAPING WITHIN THE EDGE OF THE CONSTRUCTION WORK AREA MAY BE SAVED UNLESS NECESSARY TO REMOVE FOR SAFE OPERATION OF CONSTRUCTION EQUIPMENT.
- CONTRACTOR SHALL MAINTAIN RESIDENTIAL ACCESS AT ALL TIMES. IF APPLICABLE, CONTRACTOR SHALL PROVIDE PRIOR NOTICE TO COMPANY WHEN THE EXISTING DRIVEWAY IS PLANNED TO BE OPEN CUT. COMPANY SHALL THEN NOTIFY THE HOMEOWNER(S). DRIVEWAY ACCESS MAY BE TEMPORARILY CLOSED FOR THE PIPELINE INSTALLATION, STEEL PLATES SHALL BE USED ACROSS THE OPEN TRENCH IF NOT BACKFILLED DURING SAME WORK DAY.

7. THIS PROPERTY

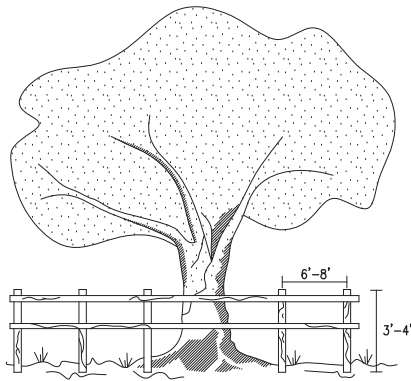
<input type="checkbox"/> (DOES)	<input type="checkbox"/> (DOES NOT) HAVE A SEPTIC SYSTEM
<input type="checkbox"/> (DOES)	<input type="checkbox"/> (DOES NOT) HAVE A WATER WELL
<input type="checkbox"/>	_____
<input type="checkbox"/>	_____

8. A MOBILE WATER TRUCK WILL BE USED TO CONTROL DUST ON THE R.O.W. AS NEEDED.

9. TRANSCONTINENTAL GAS PIPE LINE COMPANY, LLC IS OFFERING PRE-CONSTRUCTION AND POST-CONSTRUCTION MONITORING PROGRAM. THE HOMEOWNER:

ACCEPTS DECLINES TO PARTICIPATE

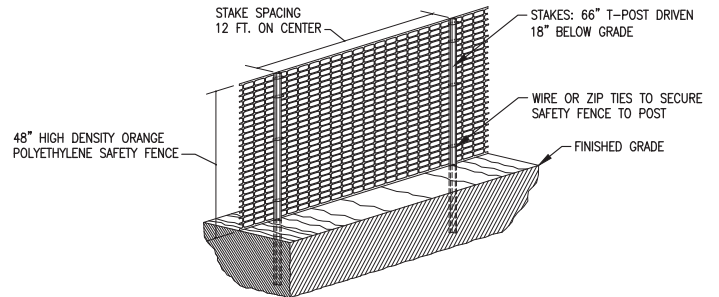
BARRICADE DETAIL FOR PROTECTED AND GRAND TREES



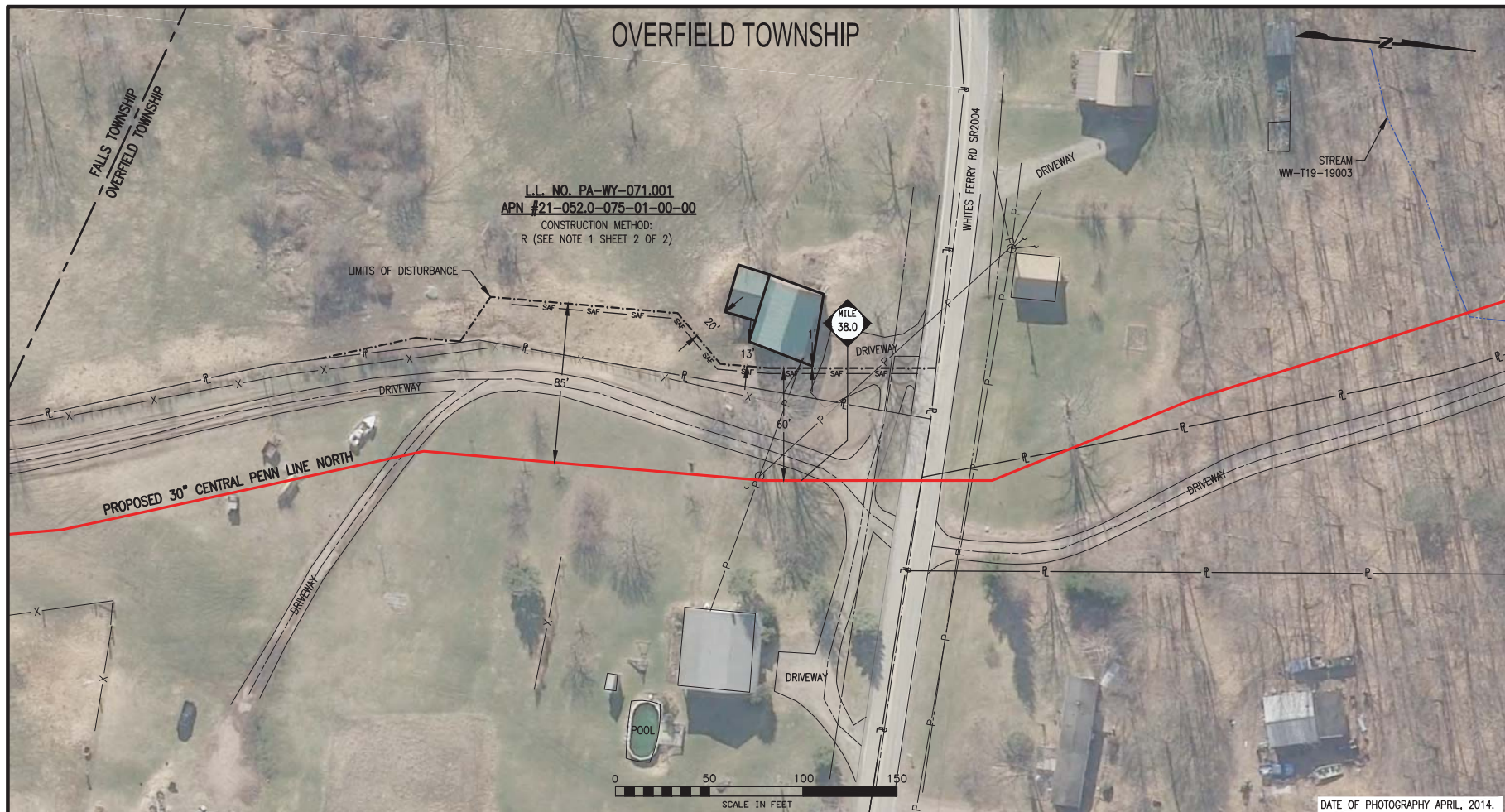
HORIZONTAL: WOOD MEMBER, ORANGE FENCING, CHAIN LINK FENCE OR OTHER APPROVED MATERIAL
 VERTICAL: WOOD MEMBER OR APPROVED MATERIAL
 BARRICADES PLACED AT DESIGNATED PROTECTIVE ROOT ZONE.

- ALL SENSITIVE AREAS SHALL BE PROTECTED AS PER PLAN.
- WHEN PRACTICABLE, INSTALL HIGH VISIBILITY FENCE 3 FEET OUTSIDE THE DRIP LINE OF THE TREE.
- SAFETY FENCE SHOULD BE FASTENED SECURELY TO THE POST.
- THE FENCE MUST REMAIN IN PLACE DURING ALL PHASES OF CONSTRUCTION; ANY CHANGE OF THE PROTECTIVE FENCING MUST BE APPROVED.

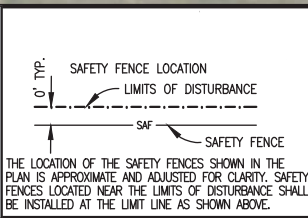
SAFETY FENCE



G-49



LEGEND	
	PROPOSED 30" CENTRAL PENN LINE NORTH
	EXISTING 23.375" LEIDY LINE "A"
	EXISTING TCPL R/W
	PROPOSED CPLN R/W
	PROPERTY LINE
	ROAD EASEMENT
	UTILITY EASEMENT
	LIMITS OF DISTURBANCE
	CONSTRUCTION SAFETY FENCE
	CABLE LINE
	WETLAND
	STREAM CROSSING
	RESIDENTIAL STRUCTURE WITHIN 50' OF CONSTRUCTION
	SINGLE TREE
	TREE LINE
	EXISTING FENCE
	SANITARY SEWER
	WATER LINE
	OVERHEAD POWER LINE
	POWER POLE



Appendix G
Atlantic Sunrise Project
 Residential Construction Plans
 Central Penn Line North

DATE OF PHOTOGRAPHY APRIL, 2014.

OVERFIELD TOWNSHIP

NOTES:

- CONSTRUCTION TECHNIQUES TO BE USED TO MINIMIZE IMPACT TO THIS RESIDENCE ARE DENOTED ON SHEET 1 OF THIS DRAWING. CONSTRUCTION TECHNIQUES INCLUDE REDUCED PIPELINE SEPARATION (N), DRAG SECTION (D), WORKING OVER EXISTING PIPELINE (W), PIPELINE CROSSOVERS (C), REDUCED CONSTRUCTION RIGHT-OF-WAY (R).
- EXCAVATION OF THE PIPELINE TRENCH WILL NOT BE INITIATED UNTIL THE PIPE IS READY FOR INSTALLATION. THE PIPELINE TRENCH SHALL BE BACKFILLED IMMEDIATELY UPON COMPLETION OF THE PIPELINE INSTALLATION.
- HOMEOWNER SHALL BE NOTIFIED ONE (1) WEEK PRIOR TO EXCAVATION OF PIPELINE TRENCH.
- CONSTRUCTION SAFETY PERIMETER FENCING SHALL BE INSTALLED AND MAINTAINED ALONG THE WORK AREA. "SEE LOCATION DETAIL THIS SHEET. REMOVE AFTER RESTORATION IS COMPLETE."
- ALL FEATURES WITHIN THE CONSTRUCTION WORK AREA OR LIMITS OF DISTURBANCE SHALL BE REMOVED EXCEPT AS NOTED ON THE DRAWING. MATURE TREES AND LANDSCAPING WITHIN THE EDGE OF THE CONSTRUCTION WORK AREA MAY BE SAVED UNLESS NECESSARY TO REMOVE FOR SAFE OPERATION OF CONSTRUCTION EQUIPMENT.
- CONTRACTOR SHALL MAINTAIN RESIDENTIAL ACCESS AT ALL TIMES. IF APPLICABLE, CONTRACTOR SHALL PROVIDE PRIOR NOTICE TO COMPANY WHEN THE EXISTING DRIVEWAY IS PLANNED TO BE OPEN CUT. COMPANY SHALL THEN NOTIFY THE HOMEOWNER(S). DRIVEWAY ACCESS MAY BE TEMPORARILY CLOSED FOR THE PIPELINE INSTALLATION, STEEL PLATES SHALL BE USED ACROSS THE OPEN TRENCH IF NOT BACKFILLED DURING SAME WORK DAY.

7. THIS PROPERTY

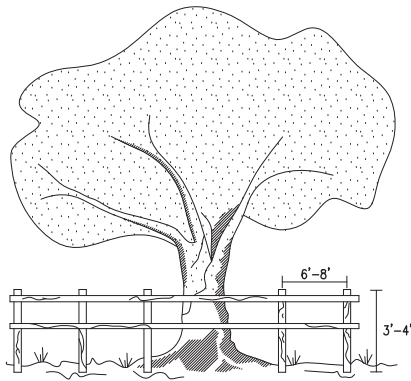
<input type="checkbox"/> (DOES)	<input type="checkbox"/> (DOES NOT) HAVE A SEPTIC SYSTEM
<input type="checkbox"/> (DOES)	<input type="checkbox"/> (DOES NOT) HAVE A WATER WELL
<input type="checkbox"/>	_____
<input type="checkbox"/>	_____

8. A MOBILE WATER TRUCK WILL BE USED TO CONTROL DUST ON THE R.O.W. AS NEEDED.

9. TRANSCONTINENTAL GAS PIPE LINE COMPANY, LLC IS OFFERING PRE-CONSTRUCTION AND POST-CONSTRUCTION MONITORING PROGRAM. THE HOMEOWNER:

ACCEPTS DECLINES TO PARTICIPATE

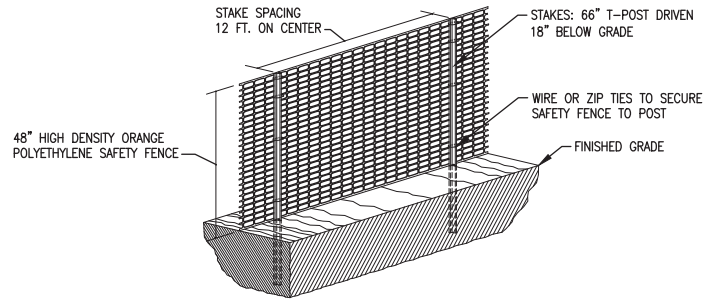
BARRICADE DETAIL FOR PROTECTED AND GRAND TREES

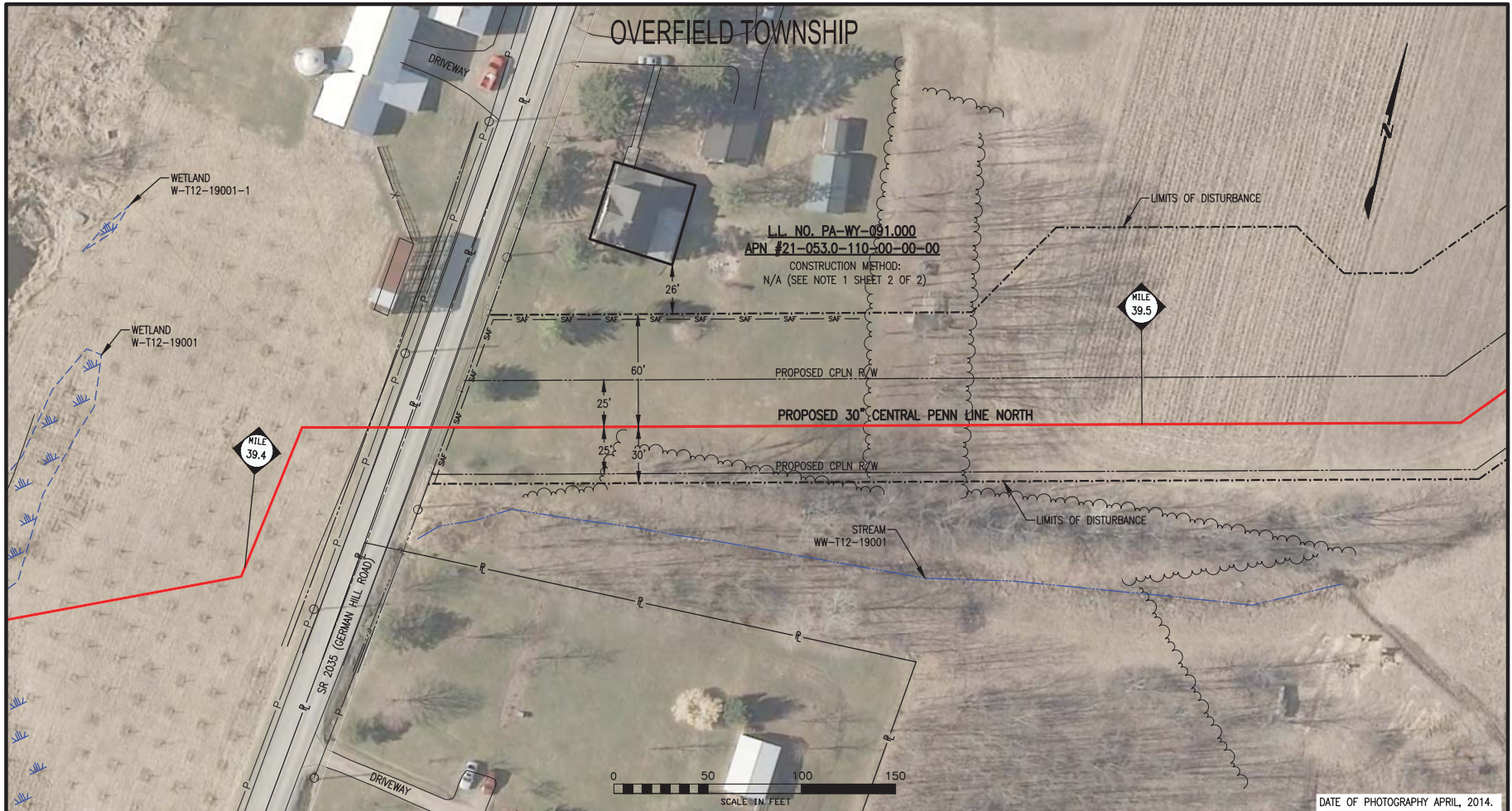


HORIZONTAL: WOOD MEMBER, ORANGE FENCING, CHAIN LINK FENCE OR OTHER APPROVED MATERIAL
 VERTICAL: WOOD MEMBER OR APPROVED MATERIAL
 BARRICADES PLACED AT DESIGNATED PROTECTIVE ROOT ZONE.

- ALL SENSITIVE AREAS SHALL BE PROTECTED AS PER PLAN.
- WHEN PRACTICABLE, INSTALL HIGH VISIBILITY FENCE 3 FEET OUTSIDE THE DRIP LINE OF THE TREE.
- SAFETY FENCE SHOULD BE FASTENED SECURELY TO THE POST.
- THE FENCE MUST REMAIN IN PLACE DURING ALL PHASES OF CONSTRUCTION; ANY CHANGE OF THE PROTECTIVE FENCING MUST BE APPROVED.

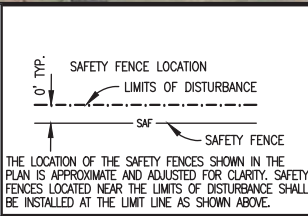
SAFETY FENCE





DATE OF PHOTOGRAPHY APRIL, 2014.

LEGEND	
	PROPOSED 30" CENTRAL PENN LINE NORTH
	EXISTING 23.375" LEIDY LINE "A"
	EXISTING TCPL R/W
	PROPOSED CPLN R/W
	PROPERTY LINE
	ROAD EASEMENT
	UTILITY EASEMENT
	LIMITS OF DISTURBANCE
	CONSTRUCTION SAFETY FENCE
	CABLE LINE
	WETLAND
	STREAM CROSSING
	RESIDENTIAL STRUCTURE WITHIN 50' OF CONSTRUCTION
	SINGLE TREE
	TREE LINE
	EXISTING FENCE
	SANITARY SEWER
	WATER LINE
	OVERHEAD POWER LINE
	POWER POLE



Appendix G

Atlantic Sunrise Project

Residential Construction Plans

Central Penn Line North

OVERFIELD TOWNSHIP

NOTES:

- CONSTRUCTION TECHNIQUES TO BE USED TO MINIMIZE IMPACT TO THIS RESIDENCE ARE DENOTED ON SHEET 1 OF THIS DRAWING. CONSTRUCTION TECHNIQUES INCLUDE REDUCED PIPELINE SEPARATION (N), DRAG SECTION (D), WORKING OVER EXISTING PIPELINE (W), PIPELINE CROSSOVERS (C), REDUCED CONSTRUCTION RIGHT-OF-WAY (R).
- EXCAVATION OF THE PIPELINE TRENCH WILL NOT BE INITIATED UNTIL THE PIPE IS READY FOR INSTALLATION. THE PIPELINE TRENCH SHALL BE BACKFILLED IMMEDIATELY UPON COMPLETION OF THE PIPELINE INSTALLATION.
- HOMEOWNER SHALL BE NOTIFIED ONE (1) WEEK PRIOR TO EXCAVATION OF PIPELINE TRENCH.
- CONSTRUCTION SAFETY PERIMETER FENCING SHALL BE INSTALLED AND MAINTAINED ALONG THE WORK AREA. "SEE LOCATION DETAIL THIS SHEET. REMOVE AFTER RESTORATION IS COMPLETE."
- ALL FEATURES WITHIN THE CONSTRUCTION WORK AREA OR LIMITS OF DISTURBANCE SHALL BE REMOVED EXCEPT AS NOTED ON THE DRAWING. MATURE TREES AND LANDSCAPING WITHIN THE EDGE OF THE CONSTRUCTION WORK AREA MAY BE SAVED UNLESS NECESSARY TO REMOVE FOR SAFE OPERATION OF CONSTRUCTION EQUIPMENT.
- CONTRACTOR SHALL MAINTAIN RESIDENTIAL ACCESS AT ALL TIMES. IF APPLICABLE, CONTRACTOR SHALL PROVIDE PRIOR NOTICE TO COMPANY WHEN THE EXISTING DRIVEWAY IS PLANNED TO BE OPEN CUT. COMPANY SHALL THEN NOTIFY THE HOMEOWNER(S). DRIVEWAY ACCESS MAY BE TEMPORARILY CLOSED FOR THE PIPELINE INSTALLATION, STEEL PLATES SHALL BE USED ACROSS THE OPEN TRENCH IF NOT BACKFILLED DURING SAME WORK DAY.

7. THIS PROPERTY

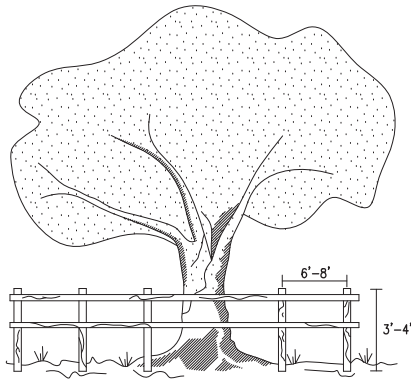
<input type="checkbox"/> (DOES)	<input type="checkbox"/> (DOES NOT) HAVE A SEPTIC SYSTEM
<input type="checkbox"/> (DOES)	<input type="checkbox"/> (DOES NOT) HAVE A WATER WELL
<input type="checkbox"/>	_____
<input type="checkbox"/>	_____

8. A MOBILE WATER TRUCK WILL BE USED TO CONTROL DUST ON THE R.O.W. AS NEEDED.

9. TRANSCONTINENTAL GAS PIPE LINE COMPANY, LLC IS OFFERING PRE-CONSTRUCTION AND POST-CONSTRUCTION MONITORING PROGRAM. THE HOMEOWNER:

ACCEPTS DECLINES TO PARTICIPATE

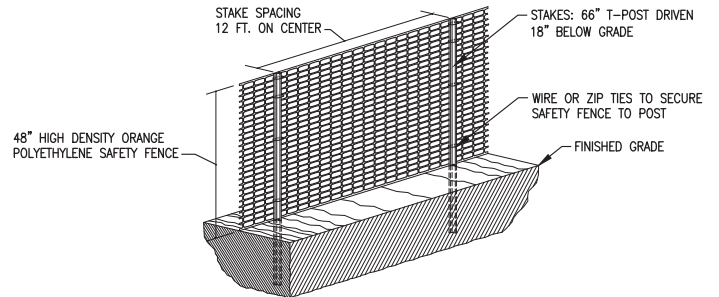
BARRICADE DETAIL FOR PROTECTED AND GRAND TREES

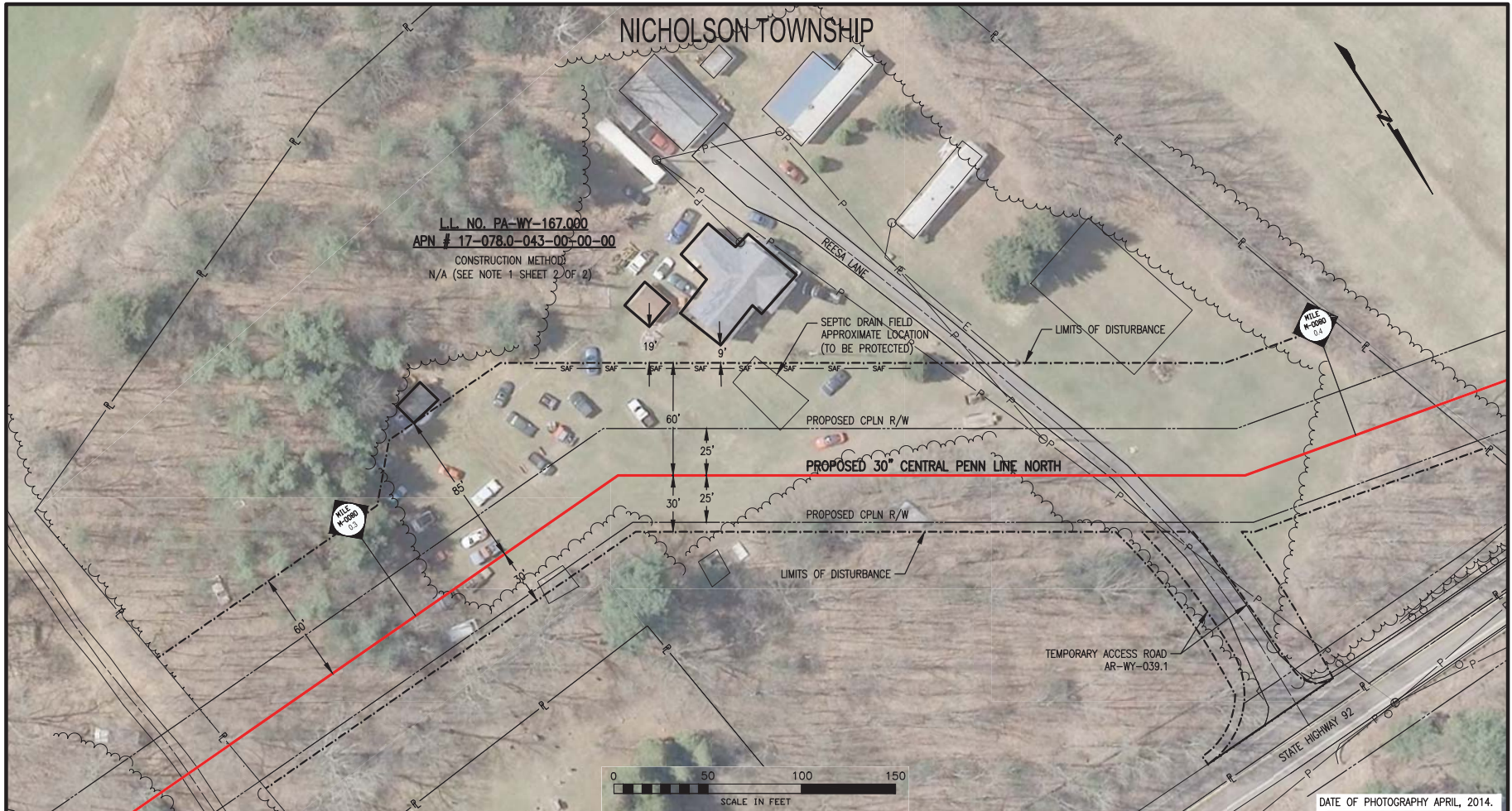


HORIZONTAL: WOOD MEMBER, ORANGE FENCING, CHAIN LINK FENCE OR OTHER APPROVED MATERIAL
 VERTICAL: WOOD MEMBER OR APPROVED MATERIAL
 BARRICADES PLACED AT DESIGNATED PROTECTIVE ROOT ZONE.

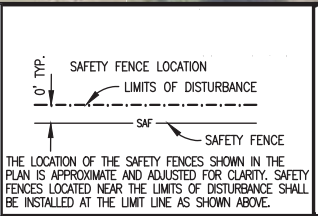
- ALL SENSITIVE AREAS SHALL BE PROTECTED AS PER PLAN.
- WHEN PRACTICABLE, INSTALL HIGH VISIBILITY FENCE 3 FEET OUTSIDE THE DRIP LINE OF THE TREE.
- SAFETY FENCE SHOULD BE FASTENED SECURELY TO THE POST.
- THE FENCE MUST REMAIN IN PLACE DURING ALL PHASES OF CONSTRUCTION; ANY CHANGE OF THE PROTECTIVE FENCING MUST BE APPROVED.

SAFETY FENCE





LEGEND	
	PROPOSED 30" CENTRAL PENN LINE NORTH
	EXISTING 23.375" LEIDY LINE "A"
	EXISTING TCPL R/W
	PROPOSED CPLN R/W
	PROPERTY LINE
	ROAD EASEMENT
	UTILITY EASEMENT
	LIMITS OF DISTURBANCE
	CONSTRUCTION SAFETY FENCE
	CABLE LINE
	WETLAND
	STREAM CROSSING
	RESIDENTIAL STRUCTURE WITHIN 50' OF CONSTRUCTION
	SINGLE TREE
	TREE LINE
	EXISTING FENCE
	SANITARY SEWER
	WATER LINE
	OVERHEAD POWER LINE
	POWER POLE



Appendix G

Atlantic Sunrise Project

Residential Construction Plans

Central Penn Line North

NICHOLSON TOWNSHIP

NOTES:

- CONSTRUCTION TECHNIQUES TO BE USED TO MINIMIZE IMPACT TO THIS RESIDENCE ARE DENOTED ON SHEET 1 OF THIS DRAWING. CONSTRUCTION TECHNIQUES INCLUDE REDUCED PIPELINE SEPARATION (N), DRAG SECTION (D), WORKING OVER EXISTING PIPELINE (W), PIPELINE CROSSOVERS (C), REDUCED CONSTRUCTION RIGHT-OF-WAY (R).
- EXCAVATION OF THE PIPELINE TRENCH WILL NOT BE INITIATED UNTIL THE PIPE IS READY FOR INSTALLATION. THE PIPELINE TRENCH SHALL BE BACKFILLED IMMEDIATELY UPON COMPLETION OF THE PIPELINE INSTALLATION.
- HOMEOWNER SHALL BE NOTIFIED ONE (1) WEEK PRIOR TO EXCAVATION OF PIPELINE TRENCH.
- CONSTRUCTION SAFETY PERIMETER FENCING SHALL BE INSTALLED AND MAINTAINED ALONG THE WORK AREA. "SEE LOCATION DETAIL THIS SHEET. REMOVE AFTER RESTORATION IS COMPLETE."
- ALL FEATURES WITHIN THE CONSTRUCTION WORK AREA OR LIMITS OF DISTURBANCE SHALL BE REMOVED EXCEPT AS NOTED ON THE DRAWING. MATURE TREES AND LANDSCAPING WITHIN THE EDGE OF THE CONSTRUCTION WORK AREA MAY BE SAVED UNLESS NECESSARY TO REMOVE FOR SAFE OPERATION OF CONSTRUCTION EQUIPMENT.
- CONTRACTOR SHALL MAINTAIN RESIDENTIAL ACCESS AT ALL TIMES. IF APPLICABLE, CONTRACTOR SHALL PROVIDE PRIOR NOTICE TO COMPANY WHEN THE EXISTING DRIVEWAY IS PLANNED TO BE OPEN CUT. COMPANY SHALL THEN NOTIFY THE HOMEOWNER(S). DRIVEWAY ACCESS MAY BE TEMPORARILY CLOSED FOR THE PIPELINE INSTALLATION, STEEL PLATES SHALL BE USED ACROSS THE OPEN TRENCH IF NOT BACKFILLED DURING SAME WORK DAY.

7. THIS PROPERTY

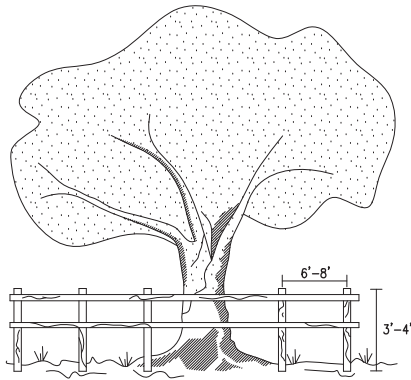
<input type="checkbox"/> (DOES)	<input type="checkbox"/> (DOES NOT) HAVE A SEPTIC SYSTEM
<input type="checkbox"/> (DOES)	<input type="checkbox"/> (DOES NOT) HAVE A WATER WELL
<input type="checkbox"/>	_____
<input type="checkbox"/>	_____

8. A MOBILE WATER TRUCK WILL BE USED TO CONTROL DUST ON THE R.O.W. AS NEEDED.

9. TRANSCONTINENTAL GAS PIPE LINE COMPANY, LLC IS OFFERING PRE-CONSTRUCTION AND POST-CONSTRUCTION MONITORING PROGRAM. THE HOMEOWNER:

ACCEPTS DECLINES TO PARTICIPATE

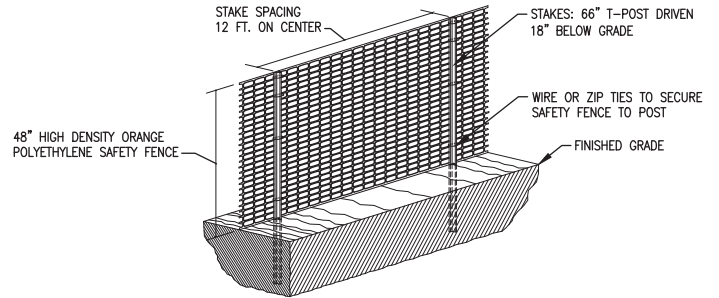
BARRICADE DETAIL FOR PROTECTED AND GRAND TREES



HORIZONTAL: WOOD MEMBER, ORANGE FENCING, CHAIN LINK FENCE OR OTHER APPROVED MATERIAL
 VERTICAL: WOOD MEMBER OR APPROVED MATERIAL
 BARRICADES PLACED AT DESIGNATED PROTECTIVE ROOT ZONE.

- ALL SENSITIVE AREAS SHALL BE PROTECTED AS PER PLAN.
- WHEN PRACTICABLE, INSTALL HIGH VISIBILITY FENCE 3 FEET OUTSIDE THE DRIP LINE OF THE TREE.
- SAFETY FENCE SHOULD BE FASTENED SECURELY TO THE POST.
- THE FENCE MUST REMAIN IN PLACE DURING ALL PHASES OF CONSTRUCTION; ANY CHANGE OF THE PROTECTIVE FENCING MUST BE APPROVED.

SAFETY FENCE



G-54

LENOX TOWNSHIP

WETLAND
W-T17-21001

L.L. NO. PA-SU-046.000
APN #204.00-2.027.00.000.
CONSTRUCTION METHOD:
N/A (SEE NOTE 1 SHEET 2 OF 2)

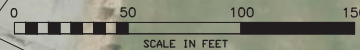
LIMITS OF DISTURBANCE

MILE
57.0

PROPOSED 30" CENTRAL PENN LINE NORTH

SR 2020 (FOREST ST)

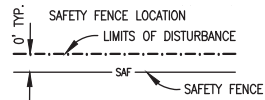
G-55



DATE OF PHOTOGRAPHY APRIL, 2014.

LEGEND

- PROPOSED 30" CENTRAL PENN LINE NORTH
- EXISTING 23.375" LEIDY LINE "A"
- EXISTING TCPL R/W
- PROPOSED CPLN R/W
- PROPERTY LINE
- ROAD EASEMENT
- UTILITY EASEMENT
- LIMITS OF DISTURBANCE
- CONSTRUCTION SAFETY FENCE
- CABLE LINE
- WETLAND
- STREAM CROSSING
- RESIDENTIAL STRUCTURE WITHIN 50' OF CONSTRUCTION
- SINGLE TREE
- TREE LINE
- EXISTING FENCE
- SANITARY SEWER
- WATER LINE
- OVERHEAD POWER LINE
- POWER POLE



THE LOCATION OF THE SAFETY FENCES SHOWN IN THE PLAN IS APPROXIMATE AND ADJUSTED FOR CLARITY. SAFETY FENCES LOCATED NEAR THE LIMITS OF DISTURBANCE SHALL BE INSTALLED AT THE LIMIT LINE AS SHOWN ABOVE.

Appendix G
Atlantic Sunrise Project
Residential Construction Plans
Central Penn Line North

LENNOX TOWNSHIP

NOTES:

- CONSTRUCTION TECHNIQUES TO BE USED TO MINIMIZE IMPACT TO THIS RESIDENCE ARE DENOTED ON SHEET 1 OF THIS DRAWING. CONSTRUCTION TECHNIQUES INCLUDE REDUCED PIPELINE SEPARATION (N), DRAG SECTION (D), WORKING OVER EXISTING PIPELINE (W), PIPELINE CROSSOVERS (C), REDUCED CONSTRUCTION RIGHT-OF-WAY (R).
- EXCAVATION OF THE PIPELINE TRENCH WILL NOT BE INITIATED UNTIL THE PIPE IS READY FOR INSTALLATION. THE PIPELINE TRENCH SHALL BE BACKFILLED IMMEDIATELY UPON COMPLETION OF THE PIPELINE INSTALLATION.
- HOMEOWNER SHALL BE NOTIFIED ONE (1) WEEK PRIOR TO EXCAVATION OF PIPELINE TRENCH.
- CONSTRUCTION SAFETY PERIMETER FENCING SHALL BE INSTALLED AND MAINTAINED ALONG THE WORK AREA. "SEE LOCATION DETAIL THIS SHEET. REMOVE AFTER RESTORATION IS COMPLETE."
- ALL FEATURES WITHIN THE CONSTRUCTION WORK AREA OR LIMITS OF DISTURBANCE SHALL BE REMOVED EXCEPT AS NOTED ON THE DRAWING. MATURE TREES AND LANDSCAPING WITHIN THE EDGE OF THE CONSTRUCTION WORK AREA MAY BE SAVED UNLESS NECESSARY TO REMOVE FOR SAFE OPERATION OF CONSTRUCTION EQUIPMENT.
- CONTRACTOR SHALL MAINTAIN RESIDENTIAL ACCESS AT ALL TIMES. IF APPLICABLE, CONTRACTOR SHALL PROVIDE PRIOR NOTICE TO COMPANY WHEN THE EXISTING DRIVEWAY IS PLANNED TO BE OPEN CUT. COMPANY SHALL THEN NOTIFY THE HOMEOWNER(S). DRIVEWAY ACCESS MAY BE TEMPORARILY CLOSED FOR THE PIPELINE INSTALLATION, STEEL PLATES SHALL BE USED ACROSS THE OPEN TRENCH IF NOT BACKFILLED DURING SAME WORK DAY.

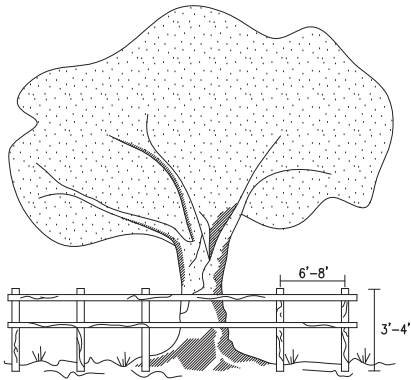
7. THIS PROPERTY

<input type="checkbox"/> (DOES)	<input type="checkbox"/> (DOES NOT) HAVE A SEPTIC SYSTEM
<input type="checkbox"/> (DOES)	<input type="checkbox"/> (DOES NOT) HAVE A WATER WELL
<input type="checkbox"/>	_____
<input type="checkbox"/>	_____

- A MOBILE WATER TRUCK WILL BE USED TO CONTROL DUST ON THE R.O.W. AS NEEDED.
- TRANSCONTINENTAL GAS PIPE LINE COMPANY, LLC IS OFFERING PRE-CONSTRUCTION AND POST-CONSTRUCTION MONITORING PROGRAM. THE HOMEOWNER:

<input type="checkbox"/> ACCEPTS	<input type="checkbox"/> DECLINES TO PARTICIPATE
----------------------------------	--

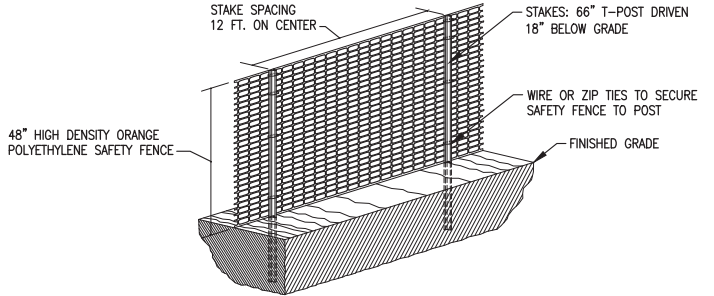
BARRICADE DETAIL FOR PROTECTED AND GRAND TREES



HORIZONTAL: WOOD MEMBER, ORANGE FENCING, CHAIN LINK FENCE OR OTHER APPROVED MATERIAL
 VERTICAL: WOOD MEMBER OR APPROVED MATERIAL
 BARRICADES PLACED AT DESIGNATED PROTECTIVE ROOT ZONE.

- ALL SENSITIVE AREAS SHALL BE PROTECTED AS PER PLAN.
- WHEN PRACTICABLE, INSTALL HIGH VISIBILITY FENCE 3 FEET OUTSIDE THE DRIP LINE OF THE TREE.
- SAFETY FENCE SHOULD BE FASTENED SECURELY TO THE POST.
- THE FENCE MUST REMAIN IN PLACE DURING ALL PHASES OF CONSTRUCTION; ANY CHANGE OF THE PROTECTIVE FENCING MUST BE APPROVED.

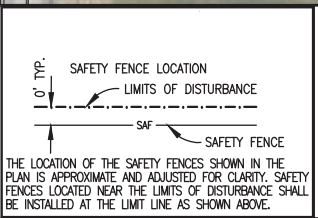
SAFETY FENCE



G-57



LEGEND	
	PROPOSED 30" CENTRAL PENN LINE NORTH
	EXISTING 23.375" LEIDY LINE "A"
	EXISTING TCPL R/W
	PROPOSED CPLN R/W
	PROPERTY LINE
	ROAD EASEMENT
	UTILITY EASEMENT
	LIMITS OF DISTURBANCE
	CONSTRUCTION SAFETY FENCE
	CABLE LINE
	WETLAND
	STREAM CROSSING
	RESIDENTIAL STRUCTURE WITHIN 50' OF CONSTRUCTION
	SINGLE TREE
	TREE LINE
	EXISTING FENCE
	SANITARY SEWER
	WATER LINE
	OVERHEAD POWER LINE
	POWER POLE



Appendix G
Atlantic Sunrise Project
 Residential Construction Plans
 Central Penn Line North

DATE OF PHOTOGRAPHY APRIL, 2014.

LENNOX TOWNSHIP

NOTES:

- CONSTRUCTION TECHNIQUES TO BE USED TO MINIMIZE IMPACT TO THIS RESIDENCE ARE DENOTED ON SHEET 1 OF THIS DRAWING. CONSTRUCTION TECHNIQUES INCLUDE REDUCED PIPELINE SEPARATION (N), DRAG SECTION (D), WORKING OVER EXISTING PIPELINE (W), PIPELINE CROSSOVERS (C), REDUCED CONSTRUCTION RIGHT-OF-WAY (R).
- EXCAVATION OF THE PIPELINE TRENCH WILL NOT BE INITIATED UNTIL THE PIPE IS READY FOR INSTALLATION. THE PIPELINE TRENCH SHALL BE BACKFILLED IMMEDIATELY UPON COMPLETION OF THE PIPELINE INSTALLATION.
- HOMEOWNER SHALL BE NOTIFIED ONE (1) WEEK PRIOR TO EXCAVATION OF PIPELINE TRENCH.
- CONSTRUCTION SAFETY PERIMETER FENCING SHALL BE INSTALLED AND MAINTAINED ALONG THE WORK AREA. "SEE LOCATION DETAIL THIS SHEET. REMOVE AFTER RESTORATION IS COMPLETE."
- ALL FEATURES WITHIN THE CONSTRUCTION WORK AREA OR LIMITS OF DISTURBANCE SHALL BE REMOVED EXCEPT AS NOTED ON THE DRAWING. MATURE TREES AND LANDSCAPING WITHIN THE EDGE OF THE CONSTRUCTION WORK AREA MAY BE SAVED UNLESS NECESSARY TO REMOVE FOR SAFE OPERATION OF CONSTRUCTION EQUIPMENT.
- CONTRACTOR SHALL MAINTAIN RESIDENTIAL ACCESS AT ALL TIMES. IF APPLICABLE, CONTRACTOR SHALL PROVIDE PRIOR NOTICE TO COMPANY WHEN THE EXISTING DRIVEWAY IS PLANNED TO BE OPEN CUT. COMPANY SHALL THEN NOTIFY THE HOMEOWNER(S). DRIVEWAY ACCESS MAY BE TEMPORARILY CLOSED FOR THE PIPELINE INSTALLATION, STEEL PLATES SHALL BE USED ACROSS THE OPEN TRENCH IF NOT BACKFILLED DURING SAME WORK DAY.

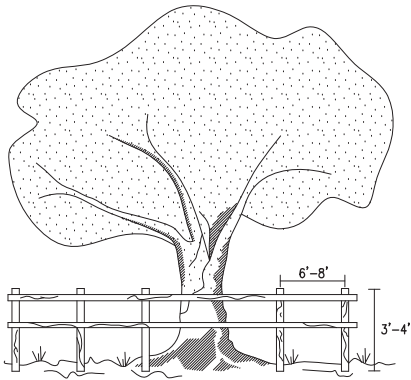
7. THIS PROPERTY

<input type="checkbox"/> (DOES)	<input type="checkbox"/> (DOES NOT) HAVE A SEPTIC SYSTEM
<input type="checkbox"/> (DOES)	<input type="checkbox"/> (DOES NOT) HAVE A WATER WELL
<input type="checkbox"/>	_____
<input type="checkbox"/>	_____

- A MOBILE WATER TRUCK WILL BE USED TO CONTROL DUST ON THE R.O.W. AS NEEDED.
- TRANSCONTINENTAL GAS PIPE LINE COMPANY, LLC IS OFFERING PRE-CONSTRUCTION AND POST-CONSTRUCTION MONITORING PROGRAM. THE HOMEOWNER:

<input type="checkbox"/> ACCEPTS	<input type="checkbox"/> DECLINES TO PARTICIPATE
----------------------------------	--

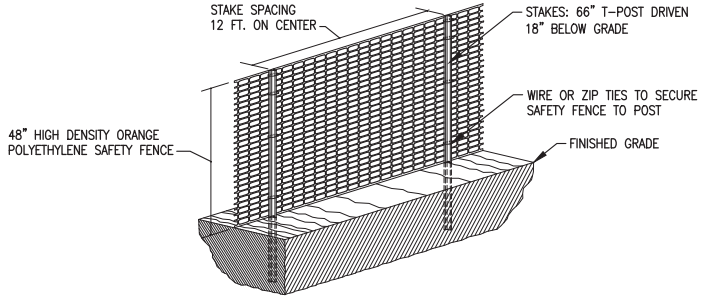
BARRICADE DETAIL FOR PROTECTED AND GRAND TREES



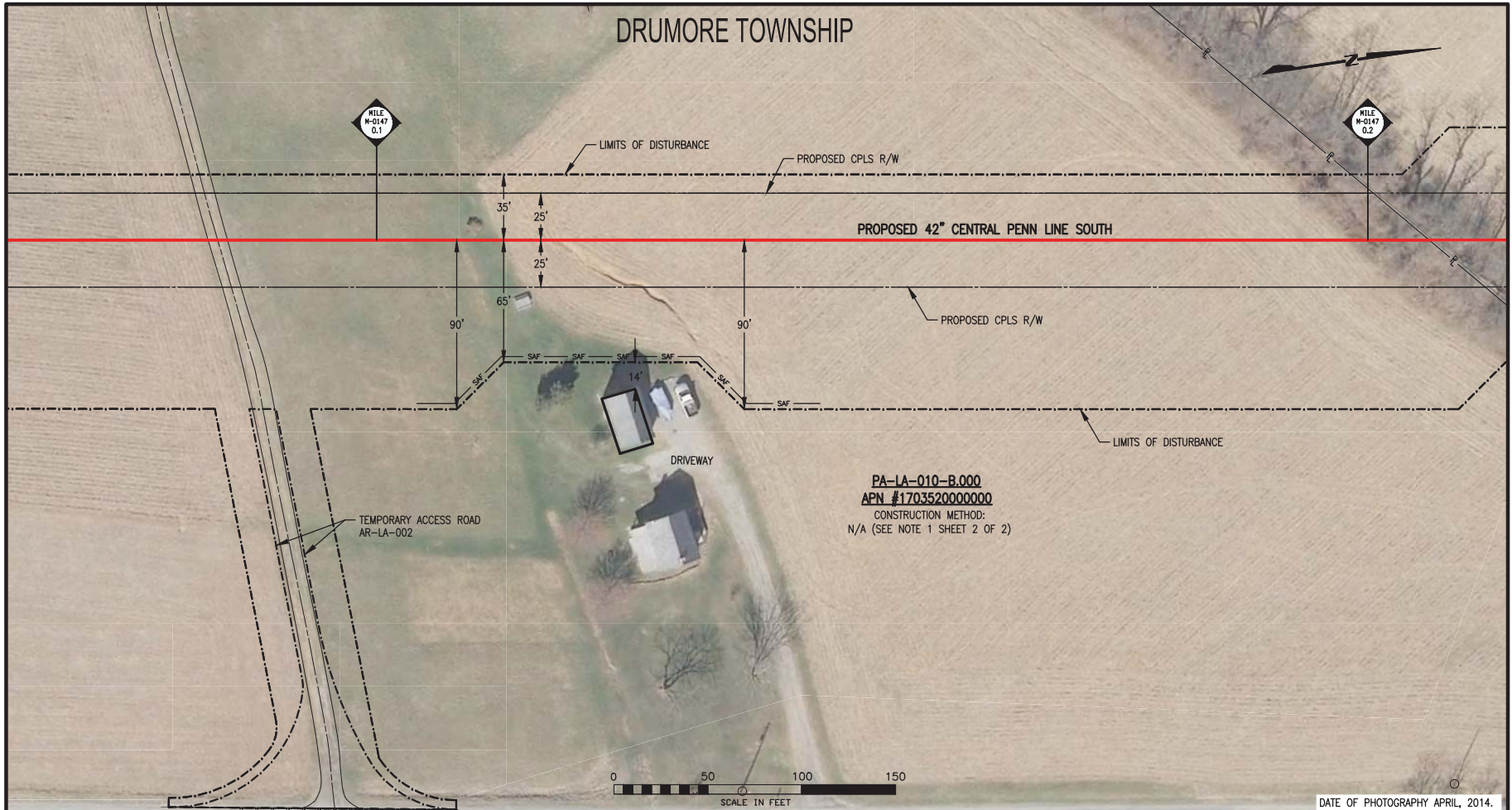
HORIZONTAL: WOOD MEMBER, ORANGE FENCING, CHAIN LINK FENCE OR OTHER APPROVED MATERIAL
 VERTICAL: WOOD MEMBER OR APPROVED MATERIAL
 BARRICADES PLACED AT DESIGNATED PROTECTIVE ROOT ZONE.

- ALL SENSITIVE AREAS SHALL BE PROTECTED AS PER PLAN.
- WHEN PRACTICABLE, INSTALL HIGH VISIBILITY FENCE 3 FEET OUTSIDE THE DRIP LINE OF THE TREE.
- SAFETY FENCE SHOULD BE FASTENED SECURELY TO THE POST.
- THE FENCE MUST REMAIN IN PLACE DURING ALL PHASES OF CONSTRUCTION; ANY CHANGE OF THE PROTECTIVE FENCING MUST BE APPROVED.

SAFETY FENCE



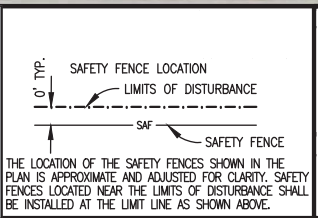
Central Penn Line South



PA-LA-010-B.000
 APN #1703520000000
 CONSTRUCTION METHOD:
 N/A (SEE NOTE 1 SHEET 2 OF 2)

DATE OF PHOTOGRAPHY APRIL, 2014.

LEGEND	
	PROPOSED 42" CENTRAL PENN LINE SOUTH
	EXISTING TOPL R/W
	PROPOSED CPLS R/W
	PROPERTY LINE
	ROAD EASEMENT
	UTILITY EASEMENT
	LIMITS OF DISTURBANCE
	CONSTRUCTION SAFETY FENCE
	WETLAND
	STREAM CROSSING
	RESIDENTIAL STRUCTURE WITHIN 50' OF CONSTRUCTION
	SINGLE TREE
	TREE LINE
	EXISTING FENCE
	SANITARY SEWER
	WATER LINE
	CABLE LINE
	OVERHEAD POWER LINE
	POWER POLE



Appendix G

Atlantic Sunrise Project

Residential Construction Plans

Central Penn Line South

DRUMORE TOWNSHIP

NOTES:

- CONSTRUCTION TECHNIQUES TO BE USED TO MINIMIZE IMPACT TO THIS RESIDENCE ARE DENOTED ON SHEET 1 OF THIS DRAWING. CONSTRUCTION TECHNIQUES INCLUDE REDUCED PIPELINE SEPARATION (N), DRAG SECTION (D), WORKING OVER EXISTING PIPELINE (W), PIPELINE CROSSOVERS (C), REDUCED CONSTRUCTION RIGHT-OF-WAY (R).
- EXCAVATION OF THE PIPELINE TRENCH WILL NOT BE INITIATED UNTIL THE PIPE IS READY FOR INSTALLATION. THE PIPELINE TRENCH SHALL BE BACKFILLED IMMEDIATELY UPON COMPLETION OF THE PIPELINE INSTALLATION.
- HOMEOWNER SHALL BE NOTIFIED ONE (1) WEEK PRIOR TO EXCAVATION OF PIPELINE TRENCH.
- CONSTRUCTION SAFETY PERIMETER FENCING SHALL BE INSTALLED AND MAINTAINED ALONG THE WORK AREA. "SEE LOCATION DETAIL THIS SHEET. REMOVE AFTER RESTORATION IS COMPLETE."
- ALL FEATURES WITHIN THE CONSTRUCTION WORK AREA OR LIMITS OF DISTURBANCE SHALL BE REMOVED EXCEPT AS NOTED ON THE DRAWING. MATURE TREES AND LANDSCAPING WITHIN THE EDGE OF THE CONSTRUCTION WORK AREA MAY BE SAVED UNLESS NECESSARY TO REMOVE FOR SAFE OPERATION OF CONSTRUCTION EQUIPMENT.
- CONTRACTOR SHALL MAINTAIN RESIDENTIAL ACCESS AT ALL TIMES. IF APPLICABLE, CONTRACTOR SHALL PROVIDE PRIOR NOTICE TO COMPANY WHEN THE EXISTING DRIVEWAY IS PLANNED TO BE OPEN CUT. COMPANY SHALL THEN NOTIFY THE HOMEOWNER(S). DRIVEWAY ACCESS MAY BE TEMPORARILY CLOSED FOR THE PIPELINE INSTALLATION, STEEL PLATES SHALL BE USED ACROSS THE OPEN TRENCH IF NOT BACKFILLED DURING SAME WORK DAY.

7. THIS PROPERTY

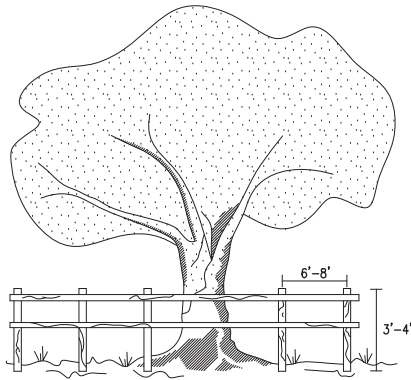
<input type="checkbox"/> (DOES)	<input type="checkbox"/> (DOES NOT) HAVE A SEPTIC SYSTEM
<input type="checkbox"/> (DOES)	<input type="checkbox"/> (DOES NOT) HAVE A WATER WELL
<input type="checkbox"/>	_____
<input type="checkbox"/>	_____

8. A MOBILE WATER TRUCK WILL BE USED TO CONTROL DUST ON THE R.O.W. AS NEEDED.

9. TRANSCONTINENTAL GAS PIPE LINE COMPANY, LLC IS OFFERING PRE-CONSTRUCTION AND POST-CONSTRUCTION MONITORING PROGRAM. THE HOMEOWNER:

ACCEPTS DECLINES TO PARTICIPATE

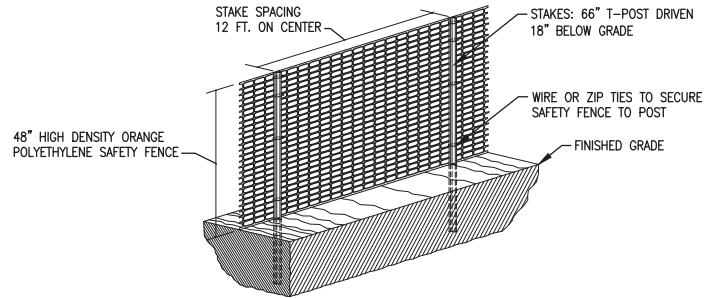
BARRICADE DETAIL FOR PROTECTED AND GRAND TREES

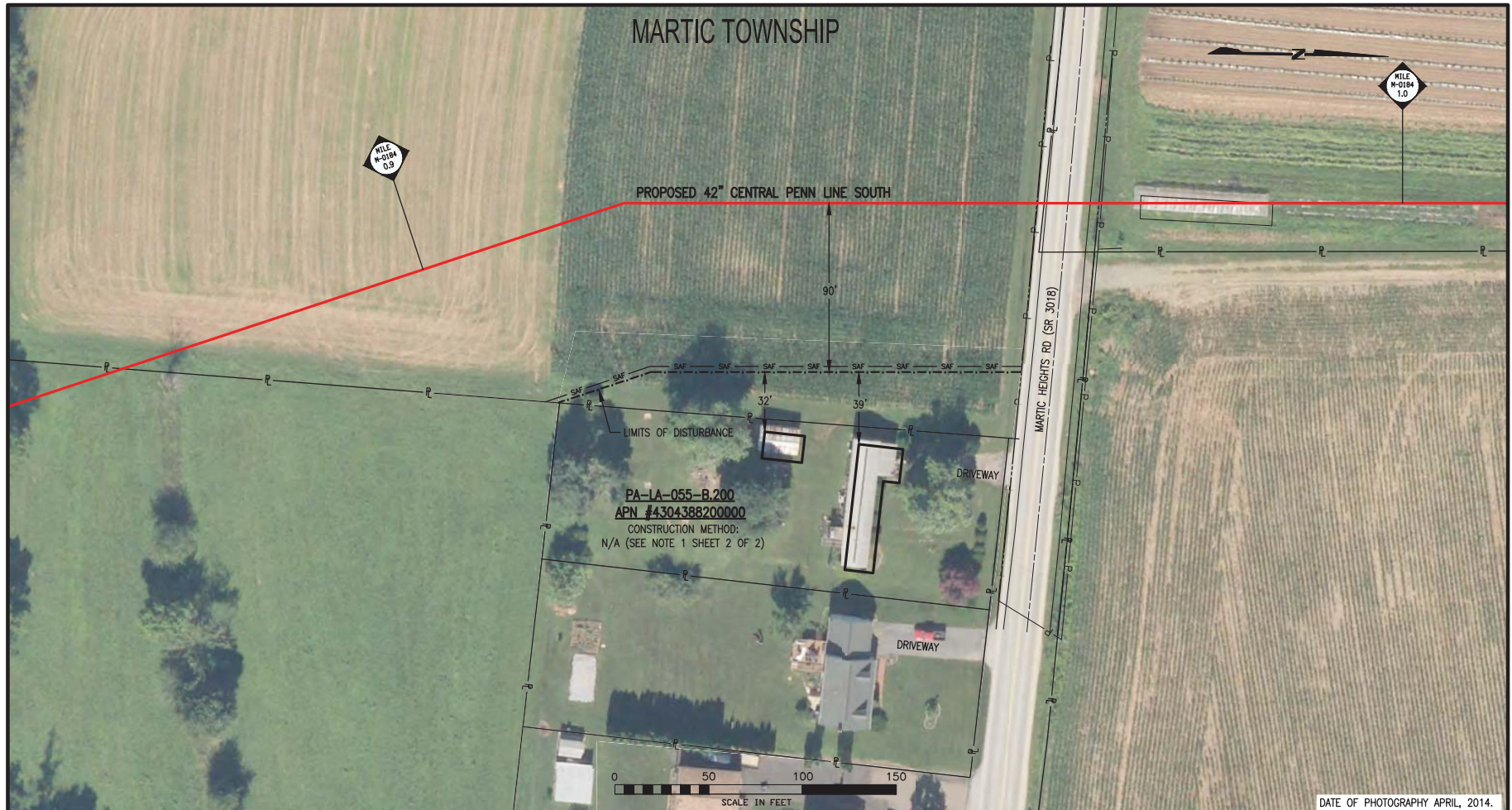


HORIZONTAL: WOOD MEMBER, ORANGE FENCING, CHAIN LINK FENCE OR OTHER APPROVED MATERIAL
 VERTICAL: WOOD MEMBER OR APPROVED MATERIAL
 BARRICADES PLACED AT DESIGNATED PROTECTIVE ROOT ZONE.

- ALL SENSITIVE AREAS SHALL BE PROTECTED AS PER PLAN.
- WHEN PRACTICABLE, INSTALL HIGH VISIBILITY FENCE 3 FEET OUTSIDE THE DRIP LINE OF THE TREE.
- SAFETY FENCE SHOULD BE FASTENED SECURELY TO THE POST.
- THE FENCE MUST REMAIN IN PLACE DURING ALL PHASES OF CONSTRUCTION; ANY CHANGE OF THE PROTECTIVE FENCING MUST BE APPROVED.

SAFETY FENCE

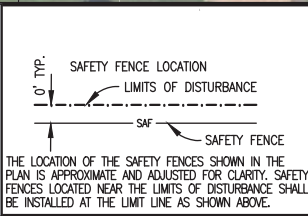




DATE OF PHOTOGRAPHY APRIL, 2014.

LEGEND

	PROPOSED 42" CENTRAL PENN LINE SOUTH		STREAM CROSSING
	EXISTING TOPL R/W		RESIDENTIAL STRUCTURE WITHIN 50' OF CONSTRUCTION
	PROPOSED CPLS R/W		SINGLE TREE
	PROPERTY LINE		TREE LINE
	ROAD EASEMENT		EXISTING FENCE
	UTILITY EASEMENT		SANITARY SEWER
	LIMITS OF DISTURBANCE		WATER LINE
	CONSTRUCTION SAFETY FENCE		CABLE LINE
	WETLAND		OVERHEAD POWER LINE
			POWER POLE



Appendix G
Atlantic Sunrise Project
Residential Construction Plans
Central Penn Line South

MARTIC TOWNSHIP

NOTES:

- CONSTRUCTION TECHNIQUES TO BE USED TO MINIMIZE IMPACT TO THIS RESIDENCE ARE DENOTED ON SHEET 1 OF THIS DRAWING. CONSTRUCTION TECHNIQUES INCLUDE REDUCED PIPELINE SEPARATION (N), DRAG SECTION (D), WORKING OVER EXISTING PIPELINE (W), PIPELINE CROSSOVERS (C), REDUCED CONSTRUCTION RIGHT-OF-WAY (R).
- EXCAVATION OF THE PIPELINE TRENCH WILL NOT BE INITIATED UNTIL THE PIPE IS READY FOR INSTALLATION. THE PIPELINE TRENCH SHALL BE BACKFILLED IMMEDIATELY UPON COMPLETION OF THE PIPELINE INSTALLATION.
- HOMEOWNER SHALL BE NOTIFIED ONE (1) WEEK PRIOR TO EXCAVATION OF PIPELINE TRENCH.
- CONSTRUCTION SAFETY PERIMETER FENCING SHALL BE INSTALLED AND MAINTAINED ALONG THE WORK AREA. "SEE LOCATION DETAIL THIS SHEET. REMOVE AFTER RESTORATION IS COMPLETE."
- ALL FEATURES WITHIN THE CONSTRUCTION WORK AREA OR LIMITS OF DISTURBANCE SHALL BE REMOVED EXCEPT AS NOTED ON THE DRAWING. MATURE TREES AND LANDSCAPING WITHIN THE EDGE OF THE CONSTRUCTION WORK AREA MAY BE SAVED UNLESS NECESSARY TO REMOVE FOR SAFE OPERATION OF CONSTRUCTION EQUIPMENT.
- CONTRACTOR SHALL MAINTAIN RESIDENTIAL ACCESS AT ALL TIMES. IF APPLICABLE, CONTRACTOR SHALL PROVIDE PRIOR NOTICE TO COMPANY WHEN THE EXISTING DRIVEWAY IS PLANNED TO BE OPEN CUT. COMPANY SHALL THEN NOTIFY THE HOMEOWNER(S). DRIVEWAY ACCESS MAY BE TEMPORARILY CLOSED FOR THE PIPELINE INSTALLATION, STEEL PLATES SHALL BE USED ACROSS THE OPEN TRENCH IF NOT BACKFILLED DURING SAME WORK DAY.

7. THIS PROPERTY

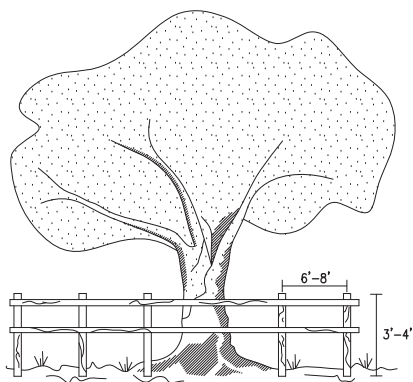
<input type="checkbox"/> (DOES)	<input type="checkbox"/> (DOES NOT) HAVE A SEPTIC SYSTEM
<input type="checkbox"/> (DOES)	<input type="checkbox"/> (DOES NOT) HAVE A WATER WELL
<input type="checkbox"/>	_____
<input type="checkbox"/>	_____

8. A MOBILE WATER TRUCK WILL BE USED TO CONTROL DUST ON THE R.O.W. AS NEEDED.

9. TRANSCONTINENTAL GAS PIPE LINE COMPANY, LLC IS OFFERING PRE-CONSTRUCTION AND POST-CONSTRUCTION MONITORING PROGRAM. THE HOMEOWNER:

ACCEPTS DECLINES TO PARTICIPATE

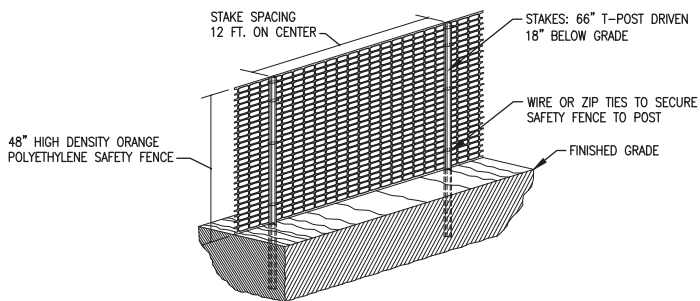
BARRICADE DETAIL FOR PROTECTED AND GRAND TREES



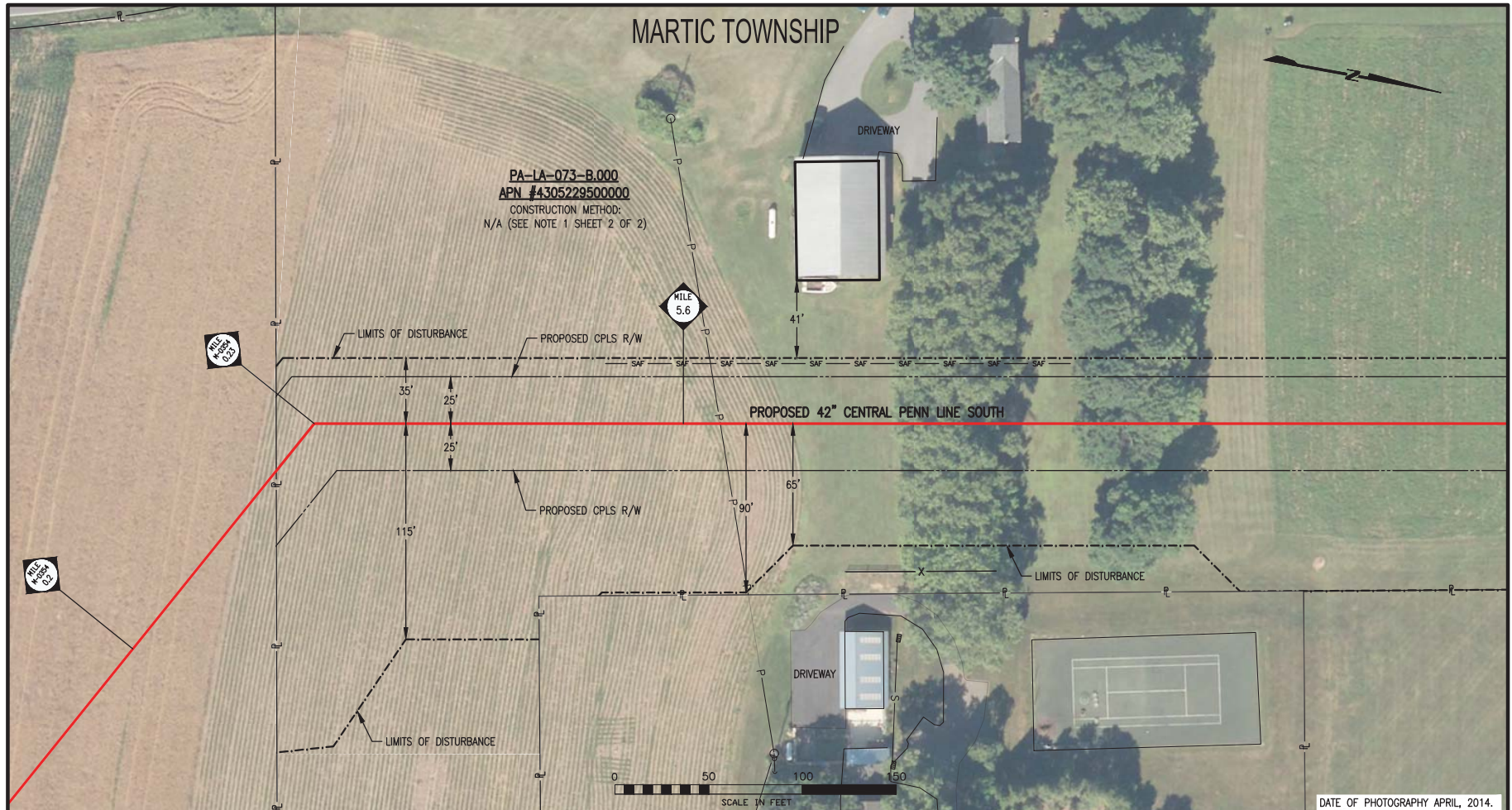
HORIZONTAL: WOOD MEMBER, ORANGE FENCING, CHAIN LINK FENCE OR OTHER APPROVED MATERIAL
 VERTICAL: WOOD MEMBER OR APPROVED MATERIAL
 BARRICADES PLACED AT DESIGNATED PROTECTIVE ROOT ZONE.

- ALL SENSITIVE AREAS SHALL BE PROTECTED AS PER PLAN.
- WHEN PRACTICABLE, INSTALL HIGH VISIBILITY FENCE 3 FEET OUTSIDE THE DRIP LINE OF THE TREE.
- SAFETY FENCE SHOULD BE FASTENED SECURELY TO THE POST.
- THE FENCE MUST REMAIN IN PLACE DURING ALL PHASES OF CONSTRUCTION; ANY CHANGE OF THE PROTECTIVE FENCING MUST BE APPROVED.

SAFETY FENCE



G-65




PA-LA-073-B.000
 APN #4305229500000
 CONSTRUCTION METHOD:
 N/A (SEE NOTE 1 SHEET 2 OF 2)

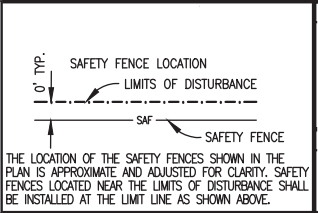
MARTIC TOWNSHIP

MILE 5.6

DATE OF PHOTOGRAPHY APRIL, 2014.



LEGEND	
	PROPOSED 42" CENTRAL PENN LINE SOUTH
	EXISTING TOPL R/W
	PROPOSED CPLS R/W
	PROPERTY LINE
	ROAD EASEMENT
	UTILITY EASEMENT
	LIMITS OF DISTURBANCE
	CONSTRUCTION SAFETY FENCE
	WETLAND
	STREAM CROSSING
	RESIDENTIAL STRUCTURE WITHIN 50' OF CONSTRUCTION
	SINGLE TREE
	TREE LINE
	EXISTING FENCE
	SANITARY SEWER
	WATER LINE
	CABLE LINE
	OVERHEAD POWER LINE
	POWER POLE



Appendix G

Atlantic Sunrise Project

Residential Construction Plans

Central Penn Line South

MARTIC TOWNSHIP

NOTES:

- CONSTRUCTION TECHNIQUES TO BE USED TO MINIMIZE IMPACT TO THIS RESIDENCE ARE DENOTED ON SHEET 1 OF THIS DRAWING. CONSTRUCTION TECHNIQUES INCLUDE REDUCED PIPELINE SEPARATION (N), DRAG SECTION (D), WORKING OVER EXISTING PIPELINE (W), PIPELINE CROSSOVERS (C), REDUCED CONSTRUCTION RIGHT-OF-WAY (R).
- EXCAVATION OF THE PIPELINE TRENCH WILL NOT BE INITIATED UNTIL THE PIPE IS READY FOR INSTALLATION. THE PIPELINE TRENCH SHALL BE BACKFILLED IMMEDIATELY UPON COMPLETION OF THE PIPELINE INSTALLATION.
- HOMEOWNER SHALL BE NOTIFIED ONE (1) WEEK PRIOR TO EXCAVATION OF PIPELINE TRENCH.
- CONSTRUCTION SAFETY PERIMETER FENCING SHALL BE INSTALLED AND MAINTAINED ALONG THE WORK AREA. "SEE LOCATION DETAIL THIS SHEET. REMOVE AFTER RESTORATION IS COMPLETE."
- ALL FEATURES WITHIN THE CONSTRUCTION WORK AREA OR LIMITS OF DISTURBANCE SHALL BE REMOVED EXCEPT AS NOTED ON THE DRAWING. MATURE TREES AND LANDSCAPING WITHIN THE EDGE OF THE CONSTRUCTION WORK AREA MAY BE SAVED UNLESS NECESSARY TO REMOVE FOR SAFE OPERATION OF CONSTRUCTION EQUIPMENT.
- CONTRACTOR SHALL MAINTAIN RESIDENTIAL ACCESS AT ALL TIMES. IF APPLICABLE, CONTRACTOR SHALL PROVIDE PRIOR NOTICE TO COMPANY WHEN THE EXISTING DRIVEWAY IS PLANNED TO BE OPEN CUT. COMPANY SHALL THEN NOTIFY THE HOMEOWNER(S). DRIVEWAY ACCESS MAY BE TEMPORARILY CLOSED FOR THE PIPELINE INSTALLATION, STEEL PLATES SHALL BE USED ACROSS THE OPEN TRENCH IF NOT BACKFILLED DURING SAME WORK DAY.

7. THIS PROPERTY

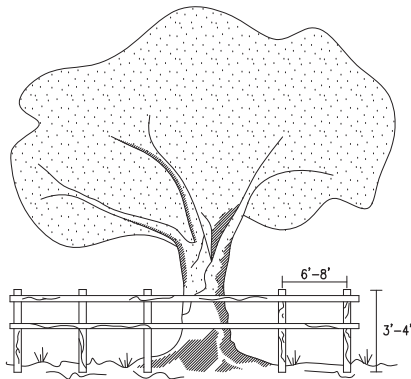
<input type="checkbox"/> (DOES)	<input type="checkbox"/> (DOES NOT) HAVE A SEPTIC SYSTEM
<input type="checkbox"/> (DOES)	<input type="checkbox"/> (DOES NOT) HAVE A WATER WELL
<input type="checkbox"/>	_____
<input type="checkbox"/>	_____

8. A MOBILE WATER TRUCK WILL BE USED TO CONTROL DUST ON THE R.O.W. AS NEEDED.

9. TRANSCONTINENTAL GAS PIPE LINE COMPANY, LLC IS OFFERING PRE-CONSTRUCTION AND POST-CONSTRUCTION MONITORING PROGRAM. THE HOMEOWNER:

ACCEPTS DECLINES TO PARTICIPATE

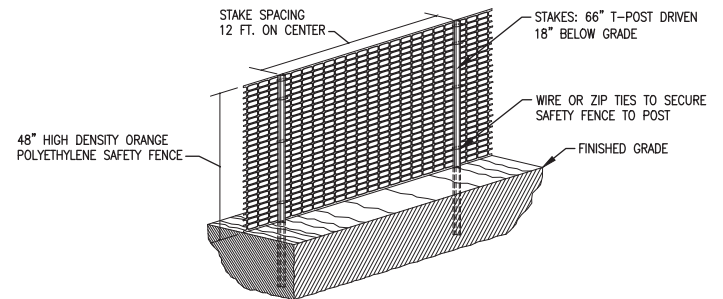
BARRICADE DETAIL FOR PROTECTED AND GRAND TREES

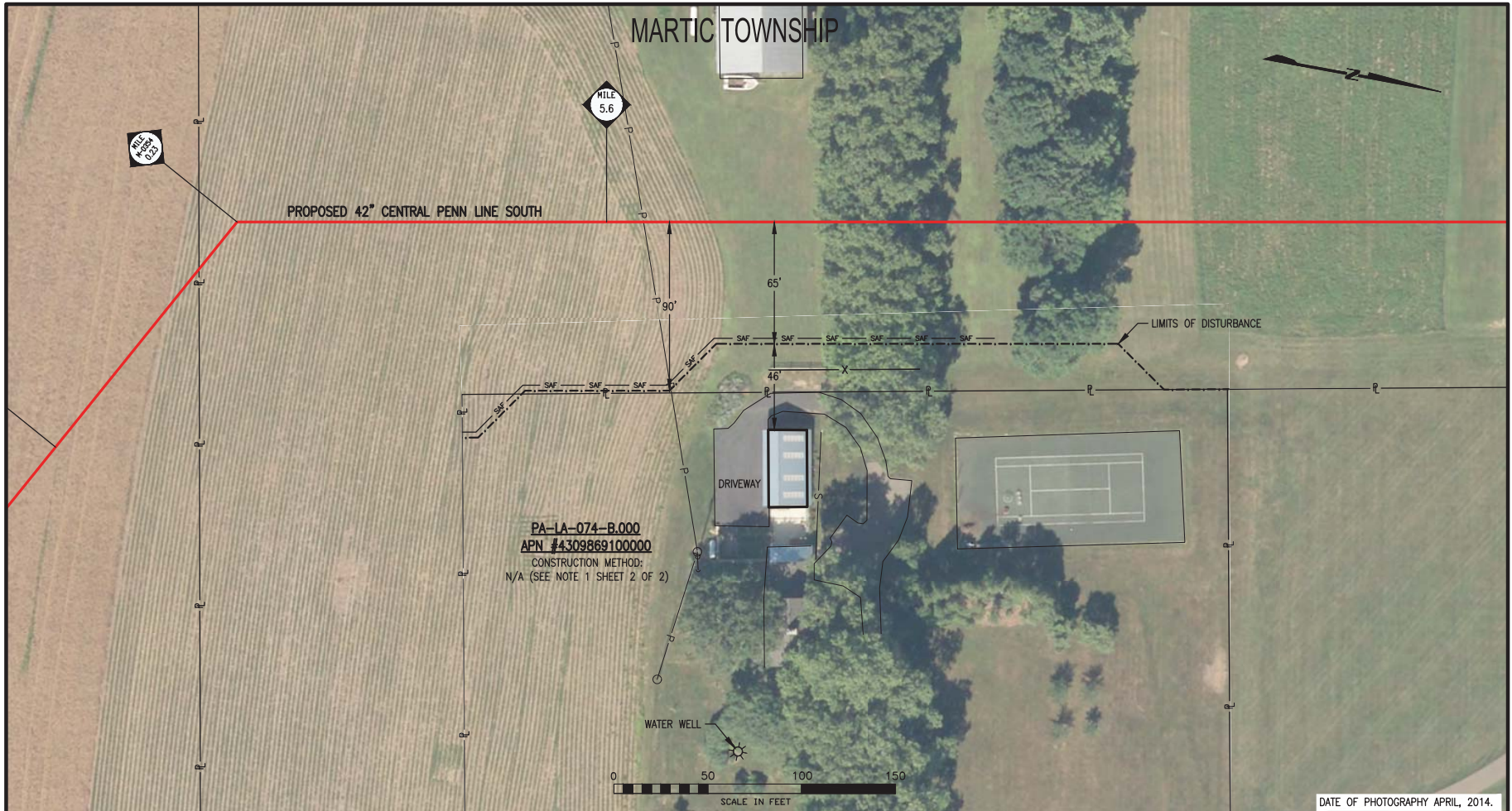


HORIZONTAL: WOOD MEMBER, ORANGE FENCING, CHAIN LINK FENCE OR OTHER APPROVED MATERIAL
 VERTICAL: WOOD MEMBER OR APPROVED MATERIAL
 BARRICADES PLACED AT DESIGNATED PROTECTIVE ROOT ZONE.

- ALL SENSITIVE AREAS SHALL BE PROTECTED AS PER PLAN.
- WHEN PRACTICABLE, INSTALL HIGH VISIBILITY FENCE 3 FEET OUTSIDE THE DRIP LINE OF THE TREE.
- SAFETY FENCE SHOULD BE FASTENED SECURELY TO THE POST.
- THE FENCE MUST REMAIN IN PLACE DURING ALL PHASES OF CONSTRUCTION; ANY CHANGE OF THE PROTECTIVE FENCING MUST BE APPROVED.

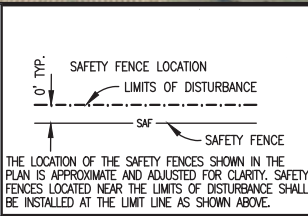
SAFETY FENCE





DATE OF PHOTOGRAPHY APRIL, 2014.

LEGEND	
	PROPOSED 42" CENTRAL PENN LINE SOUTH
	EXISTING TOPL R/W
	PROPOSED CPLS R/W
	PROPERTY LINE
	ROAD EASEMENT
	UTILITY EASEMENT
	LIMITS OF DISTURBANCE
	CONSTRUCTION SAFETY FENCE
	WETLAND
	STREAM CROSSING
	RESIDENTIAL STRUCTURE WITHIN 50' OF CONSTRUCTION
	SINGLE TREE
	TREE LINE
	EXISTING FENCE
	SANITARY SEWER
	WATER LINE
	CABLE LINE
	OVERHEAD POWER LINE
	POWER POLE



Appendix G

Atlantic Sunrise Project

Residential Construction Plans

Central Penn Line South

MARTIC TOWNSHIP

NOTES:

- CONSTRUCTION TECHNIQUES TO BE USED TO MINIMIZE IMPACT TO THIS RESIDENCE ARE DENOTED ON SHEET 1 OF THIS DRAWING. CONSTRUCTION TECHNIQUES INCLUDE REDUCED PIPELINE SEPARATION (N), DRAG SECTION (D), WORKING OVER EXISTING PIPELINE (W), PIPELINE CROSSOVERS (C), REDUCED CONSTRUCTION RIGHT-OF-WAY (R).
- EXCAVATION OF THE PIPELINE TRENCH WILL NOT BE INITIATED UNTIL THE PIPE IS READY FOR INSTALLATION. THE PIPELINE TRENCH SHALL BE BACKFILLED IMMEDIATELY UPON COMPLETION OF THE PIPELINE INSTALLATION.
- HOMEOWNER SHALL BE NOTIFIED ONE (1) WEEK PRIOR TO EXCAVATION OF PIPELINE TRENCH.
- CONSTRUCTION SAFETY PERIMETER FENCING SHALL BE INSTALLED AND MAINTAINED ALONG THE WORK AREA. "SEE LOCATION DETAIL THIS SHEET. REMOVE AFTER RESTORATION IS COMPLETE."
- ALL FEATURES WITHIN THE CONSTRUCTION WORK AREA OR LIMITS OF DISTURBANCE SHALL BE REMOVED EXCEPT AS NOTED ON THE DRAWING. MATURE TREES AND LANDSCAPING WITHIN THE EDGE OF THE CONSTRUCTION WORK AREA MAY BE SAVED UNLESS NECESSARY TO REMOVE FOR SAFE OPERATION OF CONSTRUCTION EQUIPMENT.
- CONTRACTOR SHALL MAINTAIN RESIDENTIAL ACCESS AT ALL TIMES. IF APPLICABLE, CONTRACTOR SHALL PROVIDE PRIOR NOTICE TO COMPANY WHEN THE EXISTING DRIVEWAY IS PLANNED TO BE OPEN CUT. COMPANY SHALL THEN NOTIFY THE HOMEOWNER(S). DRIVEWAY ACCESS MAY BE TEMPORARILY CLOSED FOR THE PIPELINE INSTALLATION, STEEL PLATES SHALL BE USED ACROSS THE OPEN TRENCH IF NOT BACKFILLED DURING SAME WORK DAY.

7. THIS PROPERTY

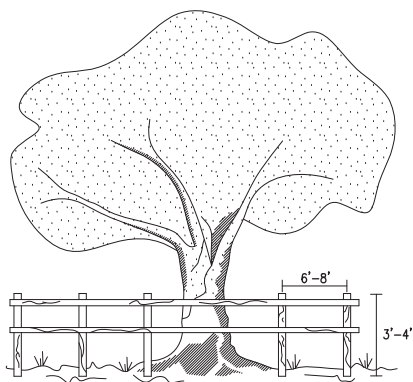
<input type="checkbox"/> (DOES)	<input type="checkbox"/> (DOES NOT) HAVE A SEPTIC SYSTEM
<input type="checkbox"/> (DOES)	<input type="checkbox"/> (DOES NOT) HAVE A WATER WELL
<input type="checkbox"/>	_____
<input type="checkbox"/>	_____

8. A MOBILE WATER TRUCK WILL BE USED TO CONTROL DUST ON THE R.O.W. AS NEEDED.

9. TRANSCONTINENTAL GAS PIPE LINE COMPANY, LLC IS OFFERING PRE-CONSTRUCTION AND POST-CONSTRUCTION MONITORING PROGRAM. THE HOMEOWNER:

ACCEPTS DECLINES TO PARTICIPATE

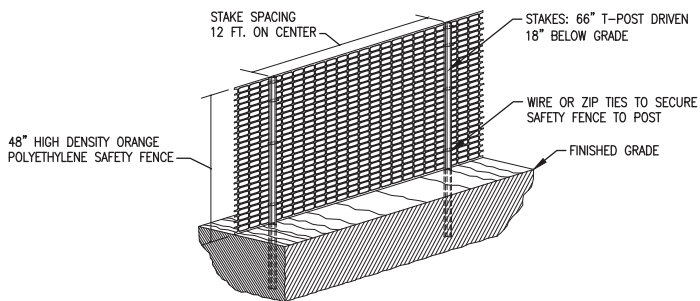
BARRICADE DETAIL FOR PROTECTED AND GRAND TREES



HORIZONTAL: WOOD MEMBER, ORANGE FENCING, CHAIN LINK FENCE OR OTHER APPROVED MATERIAL
 VERTICAL: WOOD MEMBER OR APPROVED MATERIAL
 BARRICADES PLACED AT DESIGNATED PROTECTIVE ROOT ZONE.

- ALL SENSITIVE AREAS SHALL BE PROTECTED AS PER PLAN.
- WHEN PRACTICABLE, INSTALL HIGH VISIBILITY FENCE 3 FEET OUTSIDE THE DRIP LINE OF THE TREE.
- SAFETY FENCE SHOULD BE FASTENED SECURELY TO THE POST.
- THE FENCE MUST REMAIN IN PLACE DURING ALL PHASES OF CONSTRUCTION; ANY CHANGE OF THE PROTECTIVE FENCING MUST BE APPROVED.

SAFETY FENCE





CONESTOGA TOWNSHIP

PA-LA-129-B.000
 APN #1200871400000
 CONSTRUCTION METHOD:
 N/A (SEE NOTE 1 SHEET 2 OF 2)

WETLAND
 W-RS-1004

MILE
 11.3

MILE
 11.4

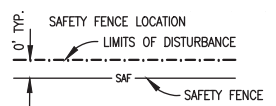
PROPOSED 42" CENTRAL PENN LINE SOUTH



DATE OF PHOTOGRAPHY APRIL, 2014.

LEGEND

	PROPOSED 42" CENTRAL PENN LINE SOUTH		STREAM CROSSING
	EXISTING TOPL R/W		RESIDENTIAL STRUCTURE WITHIN 50' OF CONSTRUCTION
	PROPOSED CPLS R/W		SINGLE TREE
	PROPERTY LINE		TREE LINE
	ROAD EASEMENT		EXISTING FENCE
	UTILITY EASEMENT		SANITARY SEWER
	LIMITS OF DISTURBANCE		WATER LINE
	CONSTRUCTION SAFETY FENCE		CABLE LINE
	WETLAND		OVERHEAD POWER LINE
			POWER POLE



THE LOCATION OF THE SAFETY FENCES SHOWN IN THE PLAN IS APPROXIMATE AND ADJUSTED FOR CLARITY. SAFETY FENCES LOCATED NEAR THE LIMITS OF DISTURBANCE SHALL BE INSTALLED AT THE LIMIT LINE AS SHOWN ABOVE.

Appendix G
 Atlantic Sunrise Project
 Residential Construction Plans
 Central Penn Line South

CONESTOGA TOWNSHIP

NOTES:

- CONSTRUCTION TECHNIQUES TO BE USED TO MINIMIZE IMPACT TO THIS RESIDENCE ARE DENOTED ON SHEET 1 OF THIS DRAWING. CONSTRUCTION TECHNIQUES INCLUDE REDUCED PIPELINE SEPARATION (N), DRAG SECTION (D), WORKING OVER EXISTING PIPELINE (W), PIPELINE CROSSOVERS (C), REDUCED CONSTRUCTION RIGHT-OF-WAY (R).
- EXCAVATION OF THE PIPELINE TRENCH WILL NOT BE INITIATED UNTIL THE PIPE IS READY FOR INSTALLATION. THE PIPELINE TRENCH SHALL BE BACKFILLED IMMEDIATELY UPON COMPLETION OF THE PIPELINE INSTALLATION.
- HOMEOWNER SHALL BE NOTIFIED ONE (1) WEEK PRIOR TO EXCAVATION OF PIPELINE TRENCH.
- CONSTRUCTION SAFETY PERIMETER FENCING SHALL BE INSTALLED AND MAINTAINED ALONG THE WORK AREA. "SEE LOCATION DETAIL THIS SHEET. REMOVE AFTER RESTORATION IS COMPLETE."
- ALL FEATURES WITHIN THE CONSTRUCTION WORK AREA OR LIMITS OF DISTURBANCE SHALL BE REMOVED EXCEPT AS NOTED ON THE DRAWING. MATURE TREES AND LANDSCAPING WITHIN THE EDGE OF THE CONSTRUCTION WORK AREA MAY BE SAVED UNLESS NECESSARY TO REMOVE FOR SAFE OPERATION OF CONSTRUCTION EQUIPMENT.
- CONTRACTOR SHALL MAINTAIN RESIDENTIAL ACCESS AT ALL TIMES. IF APPLICABLE, CONTRACTOR SHALL PROVIDE PRIOR NOTICE TO COMPANY WHEN THE EXISTING DRIVEWAY IS PLANNED TO BE OPEN CUT. COMPANY SHALL THEN NOTIFY THE HOMEOWNER(S). DRIVEWAY ACCESS MAY BE TEMPORARILY CLOSED FOR THE PIPELINE INSTALLATION, STEEL PLATES SHALL BE USED ACROSS THE OPEN TRENCH IF NOT BACKFILLED DURING SAME WORK DAY.

7. THIS PROPERTY

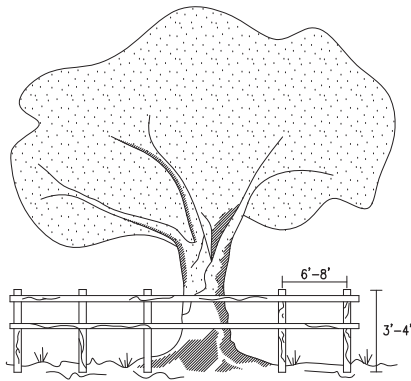
<input type="checkbox"/> (DOES)	<input type="checkbox"/> (DOES NOT) HAVE A SEPTIC SYSTEM
<input type="checkbox"/> (DOES)	<input type="checkbox"/> (DOES NOT) HAVE A WATER WELL
<input type="checkbox"/>	_____
<input type="checkbox"/>	_____

8. A MOBILE WATER TRUCK WILL BE USED TO CONTROL DUST ON THE R.O.W. AS NEEDED.

9. TRANSCONTINENTAL GAS PIPE LINE COMPANY, LLC IS OFFERING PRE-CONSTRUCTION AND POST-CONSTRUCTION MONITORING PROGRAM. THE HOMEOWNER:

ACCEPTS DECLINES TO PARTICIPATE

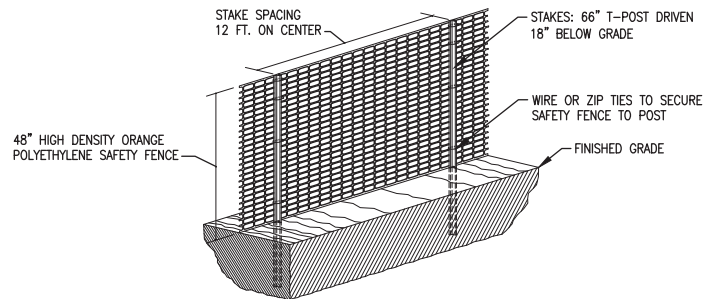
BARRICADE DETAIL FOR PROTECTED AND GRAND TREES

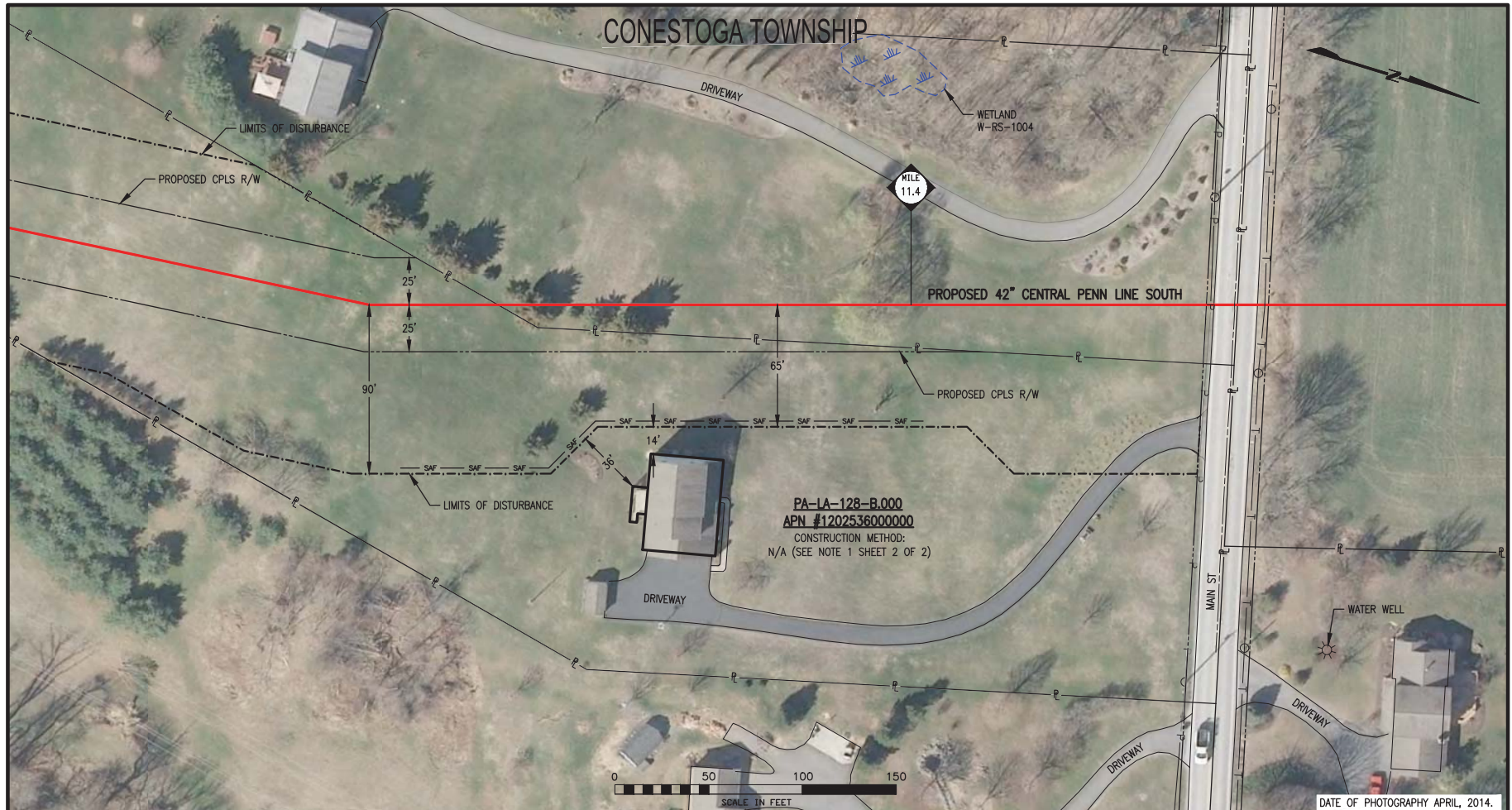


HORIZONTAL: WOOD MEMBER, ORANGE FENCING, CHAIN LINK FENCE OR OTHER APPROVED MATERIAL
 VERTICAL: WOOD MEMBER OR APPROVED MATERIAL
 BARRICADES PLACED AT DESIGNATED PROTECTIVE ROOT ZONE.

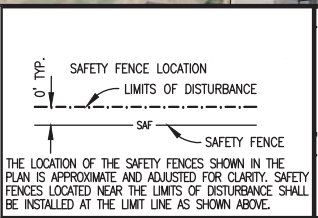
- ALL SENSITIVE AREAS SHALL BE PROTECTED AS PER PLAN.
- WHEN PRACTICABLE, INSTALL HIGH VISIBILITY FENCE 3 FEET OUTSIDE THE DRIP LINE OF THE TREE.
- SAFETY FENCE SHOULD BE FASTENED SECURELY TO THE POST.
- THE FENCE MUST REMAIN IN PLACE DURING ALL PHASES OF CONSTRUCTION; ANY CHANGE OF THE PROTECTIVE FENCING MUST BE APPROVED.

SAFETY FENCE





LEGEND	
	PROPOSED 42" CENTRAL PENN LINE SOUTH
	EXISTING TOPL R/W
	PROPOSED CPLS R/W
	PROPERTY LINE
	ROAD EASEMENT
	UTILITY EASEMENT
	LIMITS OF DISTURBANCE
	CONSTRUCTION SAFETY FENCE
	WETLAND
	STREAM CROSSING
	RESIDENTIAL STRUCTURE WITHIN 50' OF CONSTRUCTION
	SINGLE TREE
	TREE LINE
	EXISTING FENCE
	SANITARY SEWER
	WATER LINE
	CABLE LINE
	OVERHEAD POWER LINE
	POWER POLE



Appendix G
Atlantic Sunrise Project
 Residential Construction Plans
 Central Penn Line South

CONESTOGA TOWNSHIP

NOTES:

- CONSTRUCTION TECHNIQUES TO BE USED TO MINIMIZE IMPACT TO THIS RESIDENCE ARE DENOTED ON SHEET 1 OF THIS DRAWING. CONSTRUCTION TECHNIQUES INCLUDE REDUCED PIPELINE SEPARATION (N), DRAG SECTION (D), WORKING OVER EXISTING PIPELINE (W), PIPELINE CROSSOVERS (C), REDUCED CONSTRUCTION RIGHT-OF-WAY (R).
- EXCAVATION OF THE PIPELINE TRENCH WILL NOT BE INITIATED UNTIL THE PIPE IS READY FOR INSTALLATION. THE PIPELINE TRENCH SHALL BE BACKFILLED IMMEDIATELY UPON COMPLETION OF THE PIPELINE INSTALLATION.
- HOMEOWNER SHALL BE NOTIFIED ONE (1) WEEK PRIOR TO EXCAVATION OF PIPELINE TRENCH.
- CONSTRUCTION SAFETY PERIMETER FENCING SHALL BE INSTALLED AND MAINTAINED ALONG THE WORK AREA. "SEE LOCATION DETAIL THIS SHEET. REMOVE AFTER RESTORATION IS COMPLETE."
- ALL FEATURES WITHIN THE CONSTRUCTION WORK AREA OR LIMITS OF DISTURBANCE SHALL BE REMOVED EXCEPT AS NOTED ON THE DRAWING. MATURE TREES AND LANDSCAPING WITHIN THE EDGE OF THE CONSTRUCTION WORK AREA MAY BE SAVED UNLESS NECESSARY TO REMOVE FOR SAFE OPERATION OF CONSTRUCTION EQUIPMENT.
- CONTRACTOR SHALL MAINTAIN RESIDENTIAL ACCESS AT ALL TIMES. IF APPLICABLE, CONTRACTOR SHALL PROVIDE PRIOR NOTICE TO COMPANY WHEN THE EXISTING DRIVEWAY IS PLANNED TO BE OPEN CUT. COMPANY SHALL THEN NOTIFY THE HOMEOWNER(S). DRIVEWAY ACCESS MAY BE TEMPORARILY CLOSED FOR THE PIPELINE INSTALLATION, STEEL PLATES SHALL BE USED ACROSS THE OPEN TRENCH IF NOT BACKFILLED DURING SAME WORK DAY.

7. THIS PROPERTY

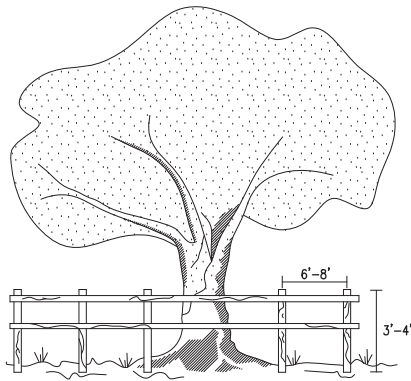
<input type="checkbox"/> (DOES)	<input type="checkbox"/> (DOES NOT) HAVE A SEPTIC SYSTEM
<input type="checkbox"/> (DOES)	<input type="checkbox"/> (DOES NOT) HAVE A WATER WELL
<input type="checkbox"/>	_____
<input type="checkbox"/>	_____

8. A MOBILE WATER TRUCK WILL BE USED TO CONTROL DUST ON THE R.O.W. AS NEEDED.

9. TRANSCONTINENTAL GAS PIPE LINE COMPANY, LLC IS OFFERING PRE-CONSTRUCTION AND POST-CONSTRUCTION MONITORING PROGRAM. THE HOMEOWNER:

ACCEPTS DECLINES TO PARTICIPATE

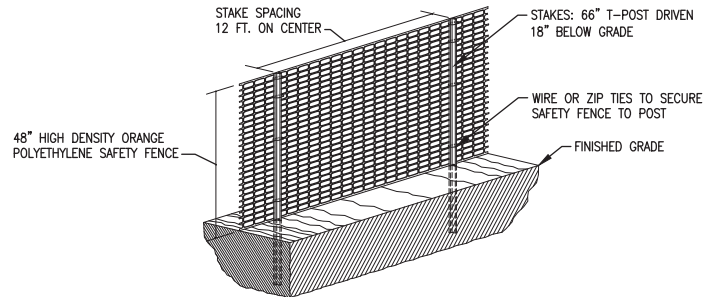
BARRICADE DETAIL FOR PROTECTED AND GRAND TREES

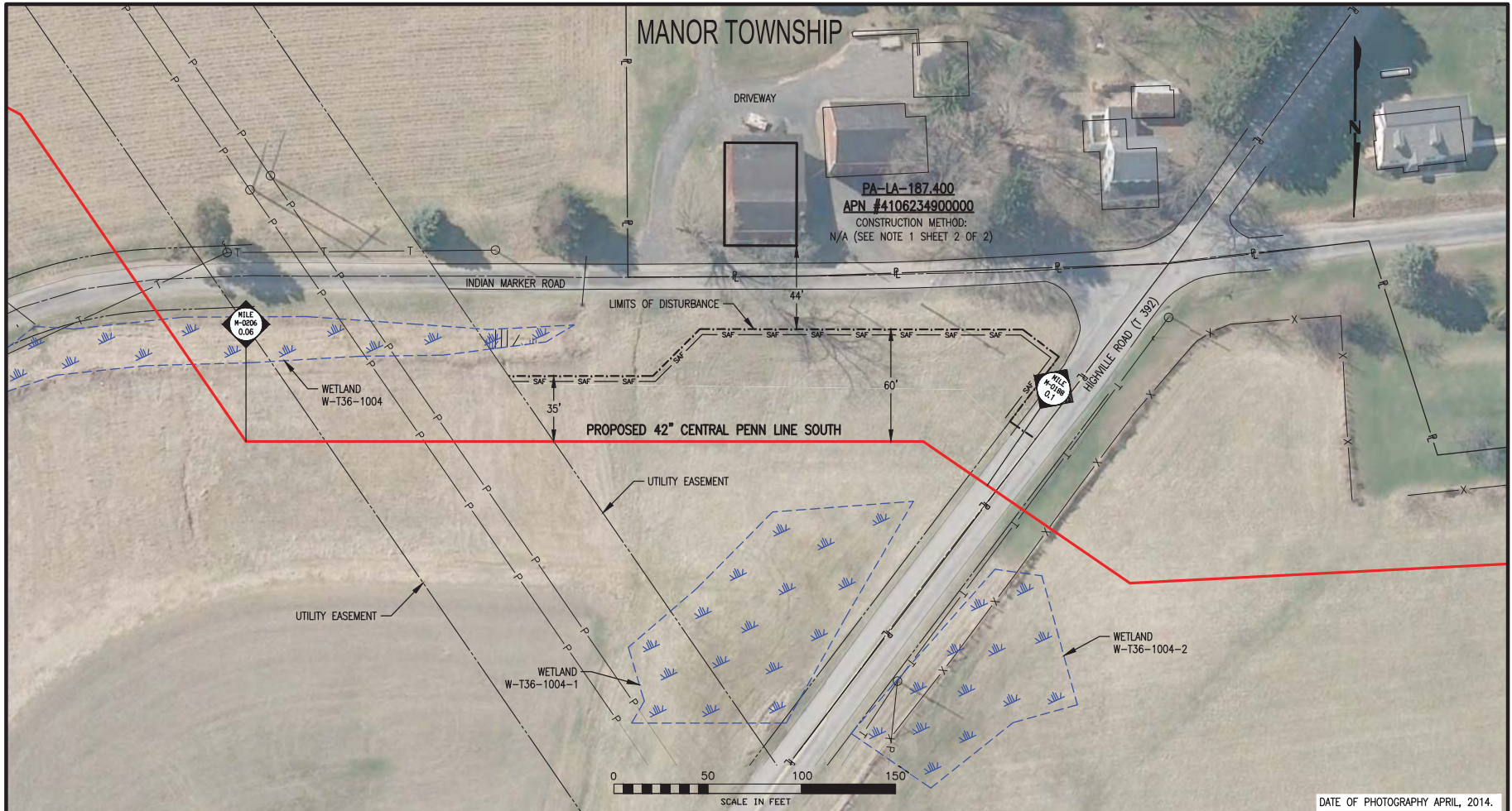


HORIZONTAL: WOOD MEMBER, ORANGE FENCING, CHAIN LINK FENCE OR OTHER APPROVED MATERIAL
 VERTICAL: WOOD MEMBER OR APPROVED MATERIAL
 BARRICADES PLACED AT DESIGNATED PROTECTIVE ROOT ZONE.

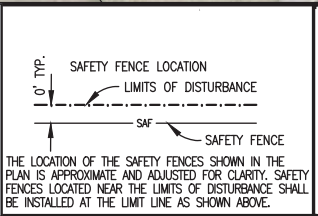
- ALL SENSITIVE AREAS SHALL BE PROTECTED AS PER PLAN.
- WHEN PRACTICABLE, INSTALL HIGH VISIBILITY FENCE 3 FEET OUTSIDE THE DRIP LINE OF THE TREE.
- SAFETY FENCE SHOULD BE FASTENED SECURELY TO THE POST.
- THE FENCE MUST REMAIN IN PLACE DURING ALL PHASES OF CONSTRUCTION; ANY CHANGE OF THE PROTECTIVE FENCING MUST BE APPROVED.

SAFETY FENCE





LEGEND	
	PROPOSED 42" CENTRAL PENN LINE SOUTH
	EXISTING TOPL R/W
	PROPOSED CPLS R/W
	PROPERTY LINE
	ROAD EASEMENT
	UTILITY EASEMENT
	LIMITS OF DISTURBANCE
	CONSTRUCTION SAFETY FENCE
	WETLAND
	STREAM CROSSING
	RESIDENTIAL STRUCTURE WITHIN 50' OF CONSTRUCTION
	SINGLE TREE
	TREE LINE
	EXISTING FENCE
	SANITARY SEWER
	WATER LINE
	CABLE LINE
	OVERHEAD POWER LINE
	POWER POLE



DATE OF PHOTOGRAPHY APRIL, 2014.

Appendix G
Atlantic Sunrise Project
 Residential Construction Plans
 Central Penn Line South

MANOR TOWNSHIP

NOTES:

- CONSTRUCTION TECHNIQUES TO BE USED TO MINIMIZE IMPACT TO THIS RESIDENCE ARE DENOTED ON SHEET 1 OF THIS DRAWING. CONSTRUCTION TECHNIQUES INCLUDE REDUCED PIPELINE SEPARATION (N), DRAG SECTION (D), WORKING OVER EXISTING PIPELINE (W), PIPELINE CROSSOVERS (C), REDUCED CONSTRUCTION RIGHT-OF-WAY (R).
- EXCAVATION OF THE PIPELINE TRENCH WILL NOT BE INITIATED UNTIL THE PIPE IS READY FOR INSTALLATION. THE PIPELINE TRENCH SHALL BE BACKFILLED IMMEDIATELY UPON COMPLETION OF THE PIPELINE INSTALLATION.
- HOMEOWNER SHALL BE NOTIFIED ONE (1) WEEK PRIOR TO EXCAVATION OF PIPELINE TRENCH.
- CONSTRUCTION SAFETY PERIMETER FENCING SHALL BE INSTALLED AND MAINTAINED ALONG THE WORK AREA. "SEE LOCATION DETAIL THIS SHEET. REMOVE AFTER RESTORATION IS COMPLETE."
- ALL FEATURES WITHIN THE CONSTRUCTION WORK AREA OR LIMITS OF DISTURBANCE SHALL BE REMOVED EXCEPT AS NOTED ON THE DRAWING. MATURE TREES AND LANDSCAPING WITHIN THE EDGE OF THE CONSTRUCTION WORK AREA MAY BE SAVED UNLESS NECESSARY TO REMOVE FOR SAFE OPERATION OF CONSTRUCTION EQUIPMENT.
- CONTRACTOR SHALL MAINTAIN RESIDENTIAL ACCESS AT ALL TIMES. IF APPLICABLE, CONTRACTOR SHALL PROVIDE PRIOR NOTICE TO COMPANY WHEN THE EXISTING DRIVEWAY IS PLANNED TO BE OPEN CUT. COMPANY SHALL THEN NOTIFY THE HOMEOWNER(S). DRIVEWAY ACCESS MAY BE TEMPORARILY CLOSED FOR THE PIPELINE INSTALLATION, STEEL PLATES SHALL BE USED ACROSS THE OPEN TRENCH IF NOT BACKFILLED DURING SAME WORK DAY.

7. THIS PROPERTY

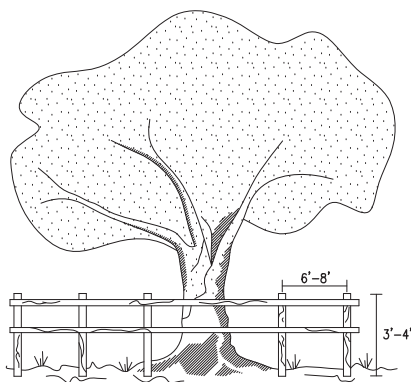
<input type="checkbox"/> (DOES)	<input type="checkbox"/> (DOES NOT) HAVE A SEPTIC SYSTEM
<input type="checkbox"/> (DOES)	<input type="checkbox"/> (DOES NOT) HAVE A WATER WELL
<input type="checkbox"/>	_____
<input type="checkbox"/>	_____

8. A MOBILE WATER TRUCK WILL BE USED TO CONTROL DUST ON THE R.O.W. AS NEEDED.

9. TRANSCONTINENTAL GAS PIPE LINE COMPANY, LLC IS OFFERING PRE-CONSTRUCTION AND POST-CONSTRUCTION MONITORING PROGRAM. THE HOMEOWNER:

ACCEPTS DECLINES TO PARTICIPATE

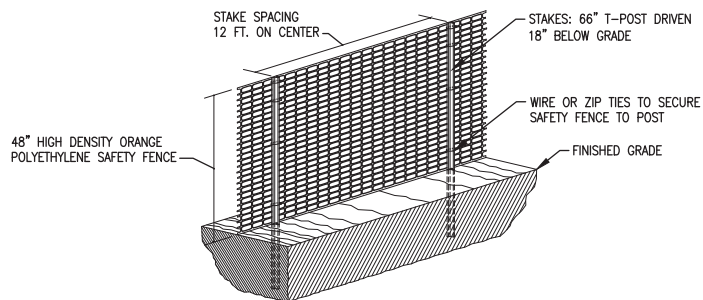
BARRICADE DETAIL FOR PROTECTED AND GRAND TREES



HORIZONTAL: WOOD MEMBER, ORANGE FENCING, CHAIN LINK FENCE OR OTHER APPROVED MATERIAL
 VERTICAL: WOOD MEMBER OR APPROVED MATERIAL
 BARRICADES PLACED AT DESIGNATED PROTECTIVE ROOT ZONE.

- ALL SENSITIVE AREAS SHALL BE PROTECTED AS PER PLAN.
- WHEN PRACTICABLE, INSTALL HIGH VISIBILITY FENCE 3 FEET OUTSIDE THE DRIP LINE OF THE TREE.
- SAFETY FENCE SHOULD BE FASTENED SECURELY TO THE POST.
- THE FENCE MUST REMAIN IN PLACE DURING ALL PHASES OF CONSTRUCTION; ANY CHANGE OF THE PROTECTIVE FENCING MUST BE APPROVED.

SAFETY FENCE

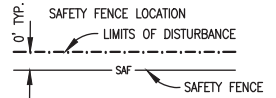




DATE OF PHOTOGRAPHY APRIL, 2014.

LEGEND

	PROPOSED 42" CENTRAL PENN LINE SOUTH		STREAM CROSSING
	EXISTING TOPL R/W		RESIDENTIAL STRUCTURE WITHIN 50' OF CONSTRUCTION
	PROPOSED CPLS R/W		SINGLE TREE
	PROPERTY LINE		TREE LINE
	ROAD EASEMENT		EXISTING FENCE
	UTILITY EASEMENT		SANITARY SEWER
	LIMITS OF DISTURBANCE		WATER LINE
	CONSTRUCTION SAFETY FENCE		CABLE LINE
	WETLAND		OVERHEAD POWER LINE
			POWER POLE



THE LOCATION OF THE SAFETY FENCES SHOWN IN THE PLAN IS APPROXIMATE AND ADJUSTED FOR CLARITY. SAFETY FENCES LOCATED NEAR THE LIMITS OF DISTURBANCE SHALL BE INSTALLED AT THE LIMIT LINE AS SHOWN ABOVE.

Appendix G
Atlantic Sunrise Project
Residential Construction Plans
Central Penn Line South

MANOR TOWNSHIP

NOTES:

- CONSTRUCTION TECHNIQUES TO BE USED TO MINIMIZE IMPACT TO THIS RESIDENCE ARE DENOTED ON SHEET 1 OF THIS DRAWING. CONSTRUCTION TECHNIQUES INCLUDE REDUCED PIPELINE SEPARATION (N), DRAG SECTION (D), WORKING OVER EXISTING PIPELINE (W), PIPELINE CROSSOVERS (C), REDUCED CONSTRUCTION RIGHT-OF-WAY (R).
- EXCAVATION OF THE PIPELINE TRENCH WILL NOT BE INITIATED UNTIL THE PIPE IS READY FOR INSTALLATION. THE PIPELINE TRENCH SHALL BE BACKFILLED IMMEDIATELY UPON COMPLETION OF THE PIPELINE INSTALLATION.
- HOMEOWNER SHALL BE NOTIFIED ONE (1) WEEK PRIOR TO EXCAVATION OF PIPELINE TRENCH.
- CONSTRUCTION SAFETY PERIMETER FENCING SHALL BE INSTALLED AND MAINTAINED ALONG THE WORK AREA. "SEE LOCATION DETAIL THIS SHEET. REMOVE AFTER RESTORATION IS COMPLETE."
- ALL FEATURES WITHIN THE CONSTRUCTION WORK AREA OR LIMITS OF DISTURBANCE SHALL BE REMOVED EXCEPT AS NOTED ON THE DRAWING. MATURE TREES AND LANDSCAPING WITHIN THE EDGE OF THE CONSTRUCTION WORK AREA MAY BE SAVED UNLESS NECESSARY TO REMOVE FOR SAFE OPERATION OF CONSTRUCTION EQUIPMENT.
- CONTRACTOR SHALL MAINTAIN RESIDENTIAL ACCESS AT ALL TIMES. IF APPLICABLE, CONTRACTOR SHALL PROVIDE PRIOR NOTICE TO COMPANY WHEN THE EXISTING DRIVEWAY IS PLANNED TO BE OPEN CUT. COMPANY SHALL THEN NOTIFY THE HOMEOWNER(S). DRIVEWAY ACCESS MAY BE TEMPORARILY CLOSED FOR THE PIPELINE INSTALLATION, STEEL PLATES SHALL BE USED ACROSS THE OPEN TRENCH IF NOT BACKFILLED DURING SAME WORK DAY.

7. THIS PROPERTY

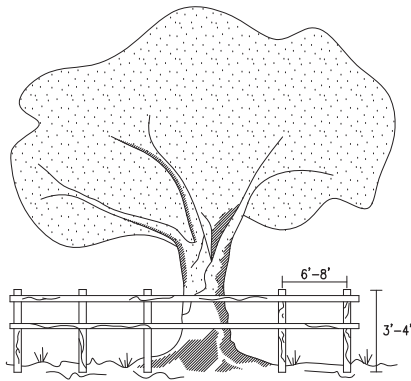
<input type="checkbox"/> (DOES)	<input type="checkbox"/> (DOES NOT) HAVE A SEPTIC SYSTEM
<input type="checkbox"/> (DOES)	<input type="checkbox"/> (DOES NOT) HAVE A WATER WELL
<input type="checkbox"/>	_____
<input type="checkbox"/>	_____

8. A MOBILE WATER TRUCK WILL BE USED TO CONTROL DUST ON THE R.O.W. AS NEEDED.

9. TRANSCONTINENTAL GAS PIPE LINE COMPANY, LLC IS OFFERING PRE-CONSTRUCTION AND POST-CONSTRUCTION MONITORING PROGRAM. THE HOMEOWNER:

ACCEPTS DECLINES TO PARTICIPATE

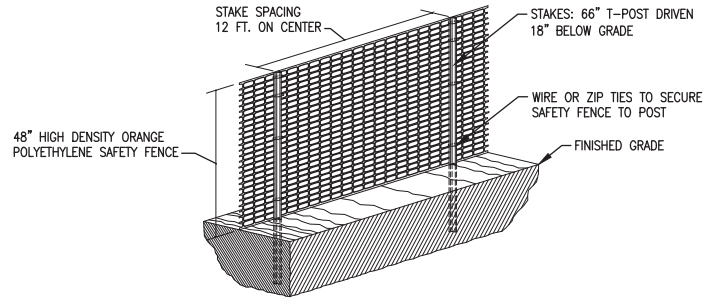
BARRICADE DETAIL FOR PROTECTED AND GRAND TREES



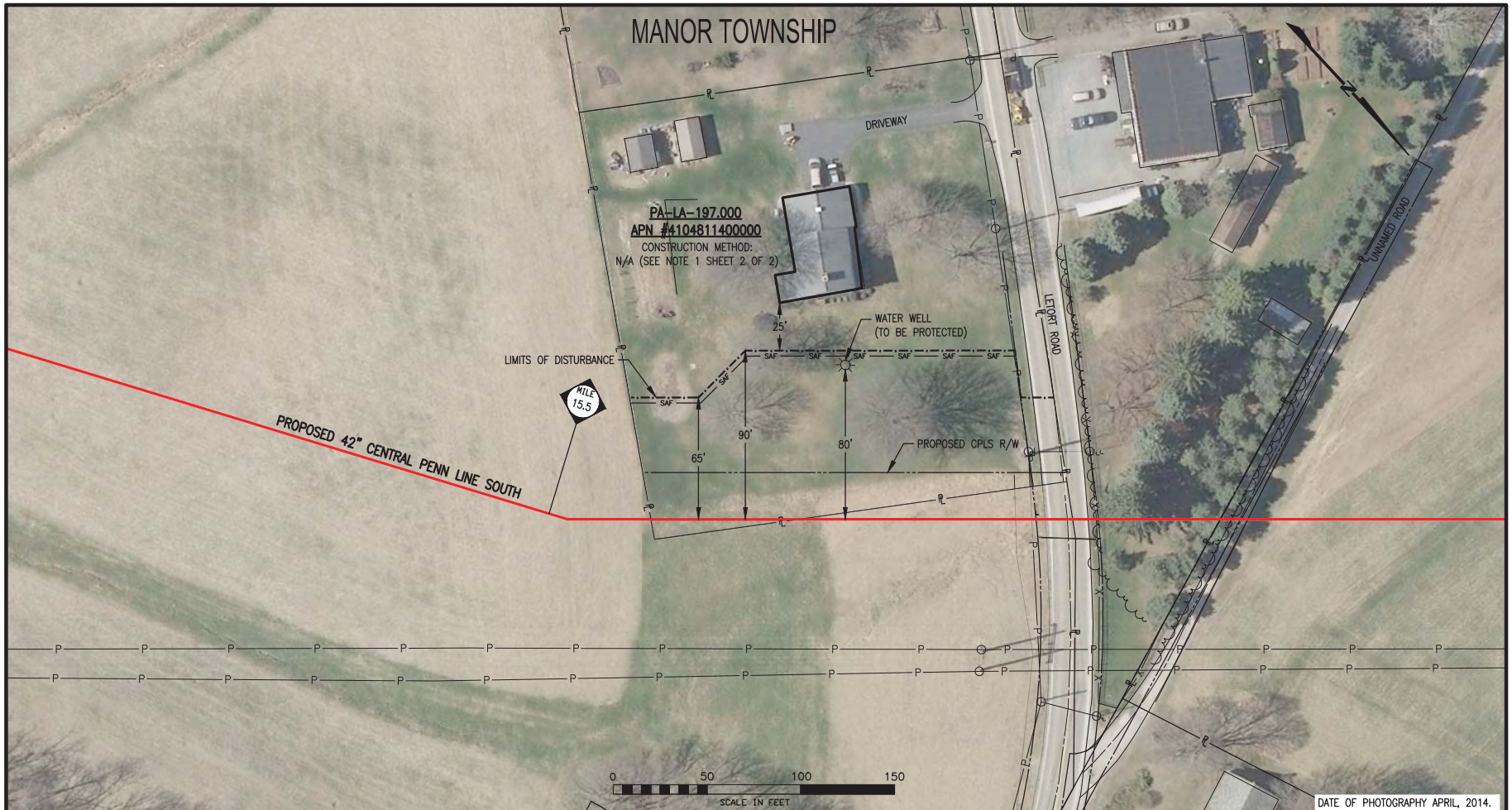
HORIZONTAL: WOOD MEMBER, ORANGE FENCING, CHAIN LINK FENCE OR OTHER APPROVED MATERIAL
 VERTICAL: WOOD MEMBER OR APPROVED MATERIAL
 BARRICADES PLACED AT DESIGNATED PROTECTIVE ROOT ZONE.

- ALL SENSITIVE AREAS SHALL BE PROTECTED AS PER PLAN.
- WHEN PRACTICABLE, INSTALL HIGH VISIBILITY FENCE 3 FEET OUTSIDE THE DRIP LINE OF THE TREE.
- SAFETY FENCE SHOULD BE FASTENED SECURELY TO THE POST.
- THE FENCE MUST REMAIN IN PLACE DURING ALL PHASES OF CONSTRUCTION; ANY CHANGE OF THE PROTECTIVE FENCING MUST BE APPROVED.

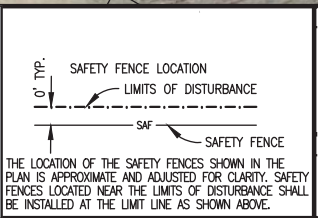
SAFETY FENCE



G-76



LEGEND	
	PROPOSED 42" CENTRAL PENN LINE SOUTH
	EXISTING TOPL R/W
	PROPOSED CPLS R/W
	PROPERTY LINE
	ROAD EASEMENT
	UTILITY EASEMENT
	LIMITS OF DISTURBANCE
	CONSTRUCTION SAFETY FENCE
	WETLAND
	STREAM CROSSING
	RESIDENTIAL STRUCTURE WITHIN 50' OF CONSTRUCTION
	SINGLE TREE
	TREE LINE
	EXISTING FENCE
	SANITARY SEWER
	WATER LINE
	CABLE LINE
	OVERHEAD POWER LINE
	POWER POLE



Appendix G

Atlantic Sunrise Project

Residential Construction Plans

Central Penn Line South

MANOR TOWNSHIP

NOTES:

- CONSTRUCTION TECHNIQUES TO BE USED TO MINIMIZE IMPACT TO THIS RESIDENCE ARE DENOTED ON SHEET 1 OF THIS DRAWING. CONSTRUCTION TECHNIQUES INCLUDE REDUCED PIPELINE SEPARATION (N), DRAG SECTION (D), WORKING OVER EXISTING PIPELINE (W), PIPELINE CROSSOVERS (C), REDUCED CONSTRUCTION RIGHT-OF-WAY (R).
- EXCAVATION OF THE PIPELINE TRENCH WILL NOT BE INITIATED UNTIL THE PIPE IS READY FOR INSTALLATION. THE PIPELINE TRENCH SHALL BE BACKFILLED IMMEDIATELY UPON COMPLETION OF THE PIPELINE INSTALLATION.
- HOMEOWNER SHALL BE NOTIFIED ONE (1) WEEK PRIOR TO EXCAVATION OF PIPELINE TRENCH.
- CONSTRUCTION SAFETY PERIMETER FENCING SHALL BE INSTALLED AND MAINTAINED ALONG THE WORK AREA. "SEE LOCATION DETAIL THIS SHEET. REMOVE AFTER RESTORATION IS COMPLETE."
- ALL FEATURES WITHIN THE CONSTRUCTION WORK AREA OR LIMITS OF DISTURBANCE SHALL BE REMOVED EXCEPT AS NOTED ON THE DRAWING. MATURE TREES AND LANDSCAPING WITHIN THE EDGE OF THE CONSTRUCTION WORK AREA MAY BE SAVED UNLESS NECESSARY TO REMOVE FOR SAFE OPERATION OF CONSTRUCTION EQUIPMENT.
- CONTRACTOR SHALL MAINTAIN RESIDENTIAL ACCESS AT ALL TIMES. IF APPLICABLE, CONTRACTOR SHALL PROVIDE PRIOR NOTICE TO COMPANY WHEN THE EXISTING DRIVEWAY IS PLANNED TO BE OPEN CUT. COMPANY SHALL THEN NOTIFY THE HOMEOWNER(S). DRIVEWAY ACCESS MAY BE TEMPORARILY CLOSED FOR THE PIPELINE INSTALLATION, STEEL PLATES SHALL BE USED ACROSS THE OPEN TRENCH IF NOT BACKFILLED DURING SAME WORK DAY.

7. THIS PROPERTY

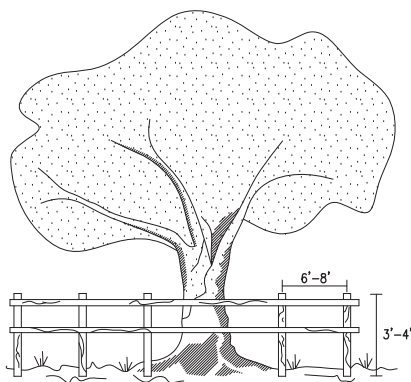
<input type="checkbox"/> (DOES)	<input type="checkbox"/> (DOES NOT) HAVE A SEPTIC SYSTEM
<input type="checkbox"/> (DOES)	<input type="checkbox"/> (DOES NOT) HAVE A WATER WELL
<input type="checkbox"/>	_____
<input type="checkbox"/>	_____

8. A MOBILE WATER TRUCK WILL BE USED TO CONTROL DUST ON THE R.O.W. AS NEEDED.

9. TRANSCONTINENTAL GAS PIPE LINE COMPANY, LLC IS OFFERING PRE-CONSTRUCTION AND POST-CONSTRUCTION MONITORING PROGRAM. THE HOMEOWNER:

ACCEPTS DECLINES TO PARTICIPATE

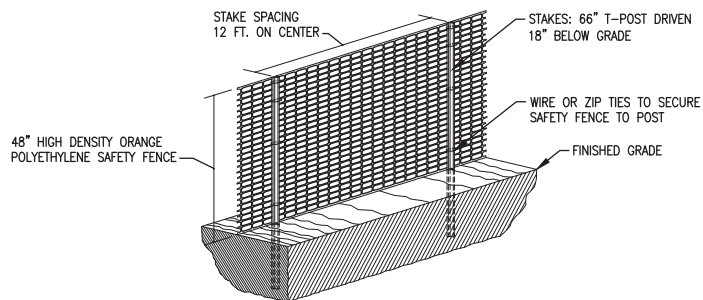
BARRICADE DETAIL FOR PROTECTED AND GRAND TREES



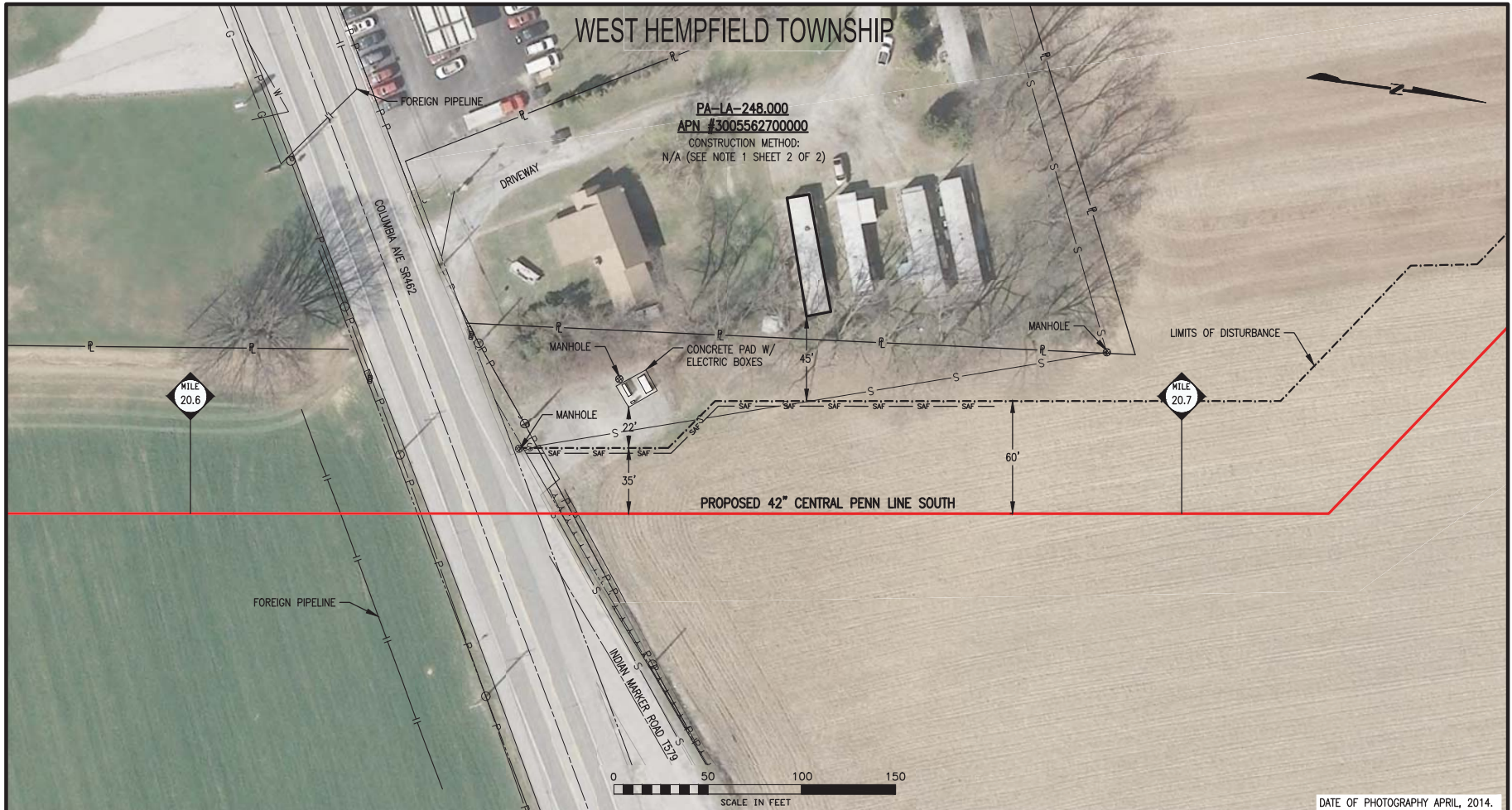
HORIZONTAL: WOOD MEMBER, ORANGE FENCING, CHAIN LINK FENCE OR OTHER APPROVED MATERIAL
 VERTICAL: WOOD MEMBER OR APPROVED MATERIAL
 BARRICADES PLACED AT DESIGNATED PROTECTIVE ROOT ZONE.

- ALL SENSITIVE AREAS SHALL BE PROTECTED AS PER PLAN.
- WHEN PRACTICABLE, INSTALL HIGH VISIBILITY FENCE 3 FEET OUTSIDE THE DRIP LINE OF THE TREE.
- SAFETY FENCE SHOULD BE FASTENED SECURELY TO THE POST.
- THE FENCE MUST REMAIN IN PLACE DURING ALL PHASES OF CONSTRUCTION; ANY CHANGE OF THE PROTECTIVE FENCING MUST BE APPROVED.

SAFETY FENCE

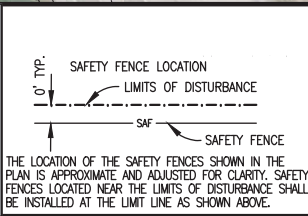


G-78



LEGEND

	PROPOSED 42" CENTRAL PENN LINE SOUTH		STREAM CROSSING
	EXISTING TOPL R/W		RESIDENTIAL STRUCTURE WITHIN 50' OF CONSTRUCTION
	PROPOSED CPLS R/W		SINGLE TREE
	PROPERTY LINE		TREE LINE
	ROAD EASEMENT		EXISTING FENCE
	UTILITY EASEMENT		SANITARY SEWER
	LIMITS OF DISTURBANCE		WATER LINE
	CONSTRUCTION SAFETY FENCE		CABLE LINE
	WETLAND		OVERHEAD POWER LINE
			POWER POLE



Appendix G
Atlantic Sunrise Project
Residential Construction Plans
Central Penn Line South

WEST HEMPFIELD TOWNSHIP

NOTES:

- CONSTRUCTION TECHNIQUES TO BE USED TO MINIMIZE IMPACT TO THIS RESIDENCE ARE DENOTED ON SHEET 1 OF THIS DRAWING. CONSTRUCTION TECHNIQUES INCLUDE REDUCED PIPELINE SEPARATION (N), DRAG SECTION (D), WORKING OVER EXISTING PIPELINE (W), PIPELINE CROSSOVERS (C), REDUCED CONSTRUCTION RIGHT-OF-WAY (R).
- EXCAVATION OF THE PIPELINE TRENCH WILL NOT BE INITIATED UNTIL THE PIPE IS READY FOR INSTALLATION. THE PIPELINE TRENCH SHALL BE BACKFILLED IMMEDIATELY UPON COMPLETION OF THE PIPELINE INSTALLATION.
- HOMEOWNER SHALL BE NOTIFIED ONE (1) WEEK PRIOR TO EXCAVATION OF PIPELINE TRENCH.
- CONSTRUCTION SAFETY PERIMETER FENCING SHALL BE INSTALLED AND MAINTAINED ALONG THE WORK AREA. "SEE LOCATION DETAIL THIS SHEET. REMOVE AFTER RESTORATION IS COMPLETE."
- ALL FEATURES WITHIN THE CONSTRUCTION WORK AREA OR LIMITS OF DISTURBANCE SHALL BE REMOVED EXCEPT AS NOTED ON THE DRAWING. MATURE TREES AND LANDSCAPING WITHIN THE EDGE OF THE CONSTRUCTION WORK AREA MAY BE SAVED UNLESS NECESSARY TO REMOVE FOR SAFE OPERATION OF CONSTRUCTION EQUIPMENT.
- CONTRACTOR SHALL MAINTAIN RESIDENTIAL ACCESS AT ALL TIMES. IF APPLICABLE, CONTRACTOR SHALL PROVIDE PRIOR NOTICE TO COMPANY WHEN THE EXISTING DRIVEWAY IS PLANNED TO BE OPEN CUT. COMPANY SHALL THEN NOTIFY THE HOMEOWNER(S). DRIVEWAY ACCESS MAY BE TEMPORARILY CLOSED FOR THE PIPELINE INSTALLATION, STEEL PLATES SHALL BE USED ACROSS THE OPEN TRENCH IF NOT BACKFILLED DURING SAME WORK DAY.

7. THIS PROPERTY

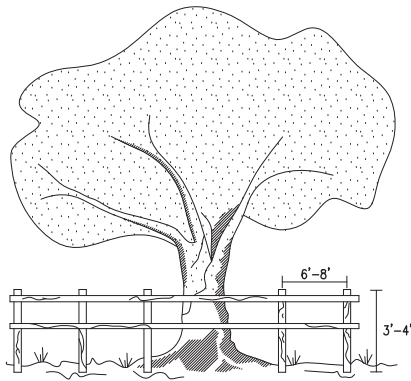
<input type="checkbox"/> (DOES)	<input type="checkbox"/> (DOES NOT) HAVE A SEPTIC SYSTEM
<input type="checkbox"/> (DOES)	<input type="checkbox"/> (DOES NOT) HAVE A WATER WELL
<input type="checkbox"/>	_____
<input type="checkbox"/>	_____

8. A MOBILE WATER TRUCK WILL BE USED TO CONTROL DUST ON THE R.O.W. AS NEEDED.

9. TRANSCONTINENTAL GAS PIPE LINE COMPANY, LLC IS OFFERING PRE-CONSTRUCTION AND POST-CONSTRUCTION MONITORING PROGRAM. THE HOMEOWNER:

ACCEPTS DECLINES TO PARTICIPATE

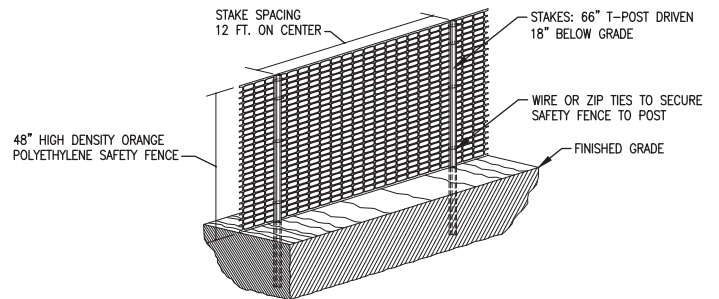
BARRICADE DETAIL FOR PROTECTED AND GRAND TREES

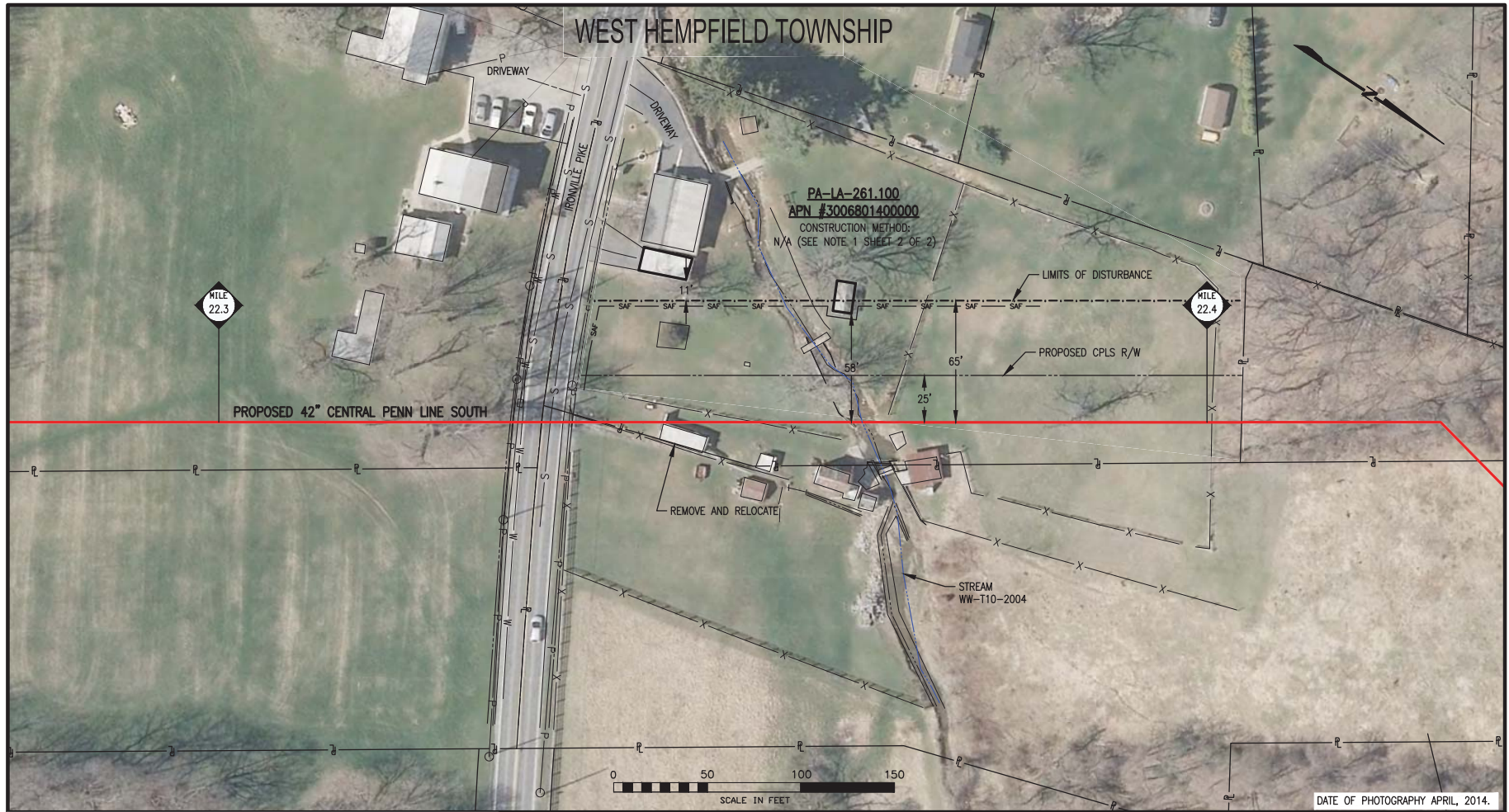


HORIZONTAL: WOOD MEMBER, ORANGE FENCING, CHAIN LINK FENCE OR OTHER APPROVED MATERIAL
 VERTICAL: WOOD MEMBER OR APPROVED MATERIAL
 BARRICADES PLACED AT DESIGNATED PROTECTIVE ROOT ZONE.

- ALL SENSITIVE AREAS SHALL BE PROTECTED AS PER PLAN.
- WHEN PRACTICABLE, INSTALL HIGH VISIBILITY FENCE 3 FEET OUTSIDE THE DRIP LINE OF THE TREE.
- SAFETY FENCE SHOULD BE FASTENED SECURELY TO THE POST.
- THE FENCE MUST REMAIN IN PLACE DURING ALL PHASES OF CONSTRUCTION; ANY CHANGE OF THE PROTECTIVE FENCING MUST BE APPROVED.

SAFETY FENCE

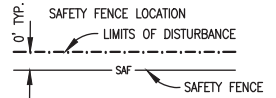




DATE OF PHOTOGRAPHY APRIL, 2014.

LEGEND

- | | | | |
|--|--------------------------------------|--|--|
| | PROPOSED 42" CENTRAL PENN LINE SOUTH | | STREAM CROSSING |
| | EXISTING TOPL R/W | | RESIDENTIAL STRUCTURE WITHIN 50' OF CONSTRUCTION |
| | PROPOSED CPLS R/W | | SINGLE TREE |
| | PROPERTY LINE | | TREE LINE |
| | ROAD EASEMENT | | EXISTING FENCE |
| | UTILITY EASEMENT | | SANITARY SEWER |
| | LIMITS OF DISTURBANCE | | WATER LINE |
| | CONSTRUCTION SAFETY FENCE | | CABLE LINE |
| | WETLAND | | OVERHEAD POWER LINE |
| | | | POWER POLE |



THE LOCATION OF THE SAFETY FENCES SHOWN IN THE PLAN IS APPROXIMATE AND ADJUSTED FOR CLARITY. SAFETY FENCES LOCATED NEAR THE LIMITS OF DISTURBANCE SHALL BE INSTALLED AT THE LIMIT LINE AS SHOWN ABOVE.

**Appendix G
Atlantic Sunrise Project
Residential Construction Plans
Central Penn Line South**

WEST HEMPFIELD TOWNSHIP

NOTES:

- CONSTRUCTION TECHNIQUES TO BE USED TO MINIMIZE IMPACT TO THIS RESIDENCE ARE DENOTED ON SHEET 1 OF THIS DRAWING. CONSTRUCTION TECHNIQUES INCLUDE REDUCED PIPELINE SEPARATION (N), DRAG SECTION (D), WORKING OVER EXISTING PIPELINE (W), PIPELINE CROSSOVERS (C), REDUCED CONSTRUCTION RIGHT-OF-WAY (R).
- EXCAVATION OF THE PIPELINE TRENCH WILL NOT BE INITIATED UNTIL THE PIPE IS READY FOR INSTALLATION. THE PIPELINE TRENCH SHALL BE BACKFILLED IMMEDIATELY UPON COMPLETION OF THE PIPELINE INSTALLATION.
- HOMEOWNER SHALL BE NOTIFIED ONE (1) WEEK PRIOR TO EXCAVATION OF PIPELINE TRENCH.
- CONSTRUCTION SAFETY PERIMETER FENCING SHALL BE INSTALLED AND MAINTAINED ALONG THE WORK AREA. "SEE LOCATION DETAIL THIS SHEET. REMOVE AFTER RESTORATION IS COMPLETE."
- ALL FEATURES WITHIN THE CONSTRUCTION WORK AREA OR LIMITS OF DISTURBANCE SHALL BE REMOVED EXCEPT AS NOTED ON THE DRAWING. MATURE TREES AND LANDSCAPING WITHIN THE EDGE OF THE CONSTRUCTION WORK AREA MAY BE SAVED UNLESS NECESSARY TO REMOVE FOR SAFE OPERATION OF CONSTRUCTION EQUIPMENT.
- CONTRACTOR SHALL MAINTAIN RESIDENTIAL ACCESS AT ALL TIMES. IF APPLICABLE, CONTRACTOR SHALL PROVIDE PRIOR NOTICE TO COMPANY WHEN THE EXISTING DRIVEWAY IS PLANNED TO BE OPEN CUT. COMPANY SHALL THEN NOTIFY THE HOMEOWNER(S). DRIVEWAY ACCESS MAY BE TEMPORARILY CLOSED FOR THE PIPELINE INSTALLATION, STEEL PLATES SHALL BE USED ACROSS THE OPEN TRENCH IF NOT BACKFILLED DURING SAME WORK DAY.

7. THIS PROPERTY

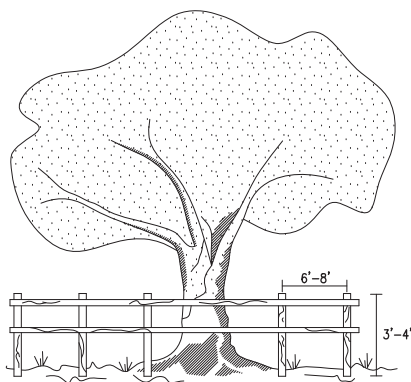
<input type="checkbox"/> (DOES)	<input type="checkbox"/> (DOES NOT) HAVE A SEPTIC SYSTEM
<input type="checkbox"/> (DOES)	<input type="checkbox"/> (DOES NOT) HAVE A WATER WELL
<input type="checkbox"/>	_____
<input type="checkbox"/>	_____

8. A MOBILE WATER TRUCK WILL BE USED TO CONTROL DUST ON THE R.O.W. AS NEEDED.

9. TRANSCONTINENTAL GAS PIPE LINE COMPANY, LLC IS OFFERING PRE-CONSTRUCTION AND POST-CONSTRUCTION MONITORING PROGRAM. THE HOMEOWNER:

ACCEPTS DECLINES TO PARTICIPATE

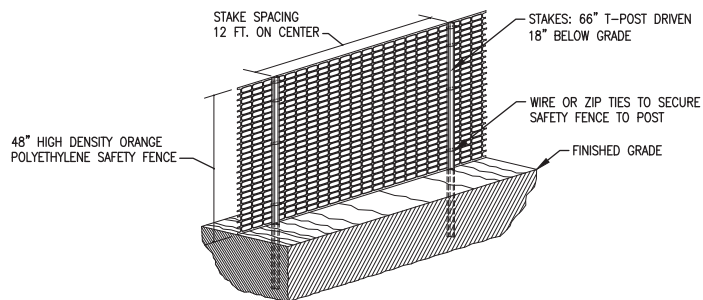
BARRICADE DETAIL FOR PROTECTED AND GRAND TREES



HORIZONTAL: WOOD MEMBER, ORANGE FENCING, CHAIN LINK FENCE OR OTHER APPROVED MATERIAL
 VERTICAL: WOOD MEMBER OR APPROVED MATERIAL
 BARRICADES PLACED AT DESIGNATED PROTECTIVE ROOT ZONE.

- ALL SENSITIVE AREAS SHALL BE PROTECTED AS PER PLAN.
- WHEN PRACTICABLE, INSTALL HIGH VISIBILITY FENCE 3 FEET OUTSIDE THE DRIP LINE OF THE TREE.
- SAFETY FENCE SHOULD BE FASTENED SECURELY TO THE POST.
- THE FENCE MUST REMAIN IN PLACE DURING ALL PHASES OF CONSTRUCTION; ANY CHANGE OF THE PROTECTIVE FENCING MUST BE APPROVED.

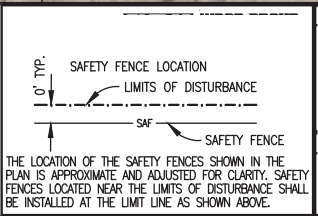
SAFETY FENCE



WEST HEMPFIELD TOWNSHIP



LEGEND	
	PROPOSED 42" CENTRAL PENN LINE SOUTH
	EXISTING TOPL R/W
	PROPOSED CPLS R/W
	PROPERTY LINE
	ROAD EASEMENT
	UTILITY EASEMENT
	LIMITS OF DISTURBANCE
	CONSTRUCTION SAFETY FENCE
	WETLAND
	STREAM CROSSING
	RESIDENTIAL STRUCTURE WITHIN 50' OF CONSTRUCTION
	SINGLE TREE
	TREE LINE
	EXISTING FENCE
	SANITARY SEWER
	WATER LINE
	CABLE LINE
	OVERHEAD POWER LINE
	POWER POLE



Appendix G
Atlantic Sunrise Project
 Residential Construction Plans
 Central Penn Line South

DATE OF PHOTOGRAPHY APRIL, 2014.

WEST HEMPFIELD TOWNSHIP

NOTES:

- CONSTRUCTION TECHNIQUES TO BE USED TO MINIMIZE IMPACT TO THIS RESIDENCE ARE DENOTED ON SHEET 1 OF THIS DRAWING. CONSTRUCTION TECHNIQUES INCLUDE REDUCED PIPELINE SEPARATION (N), DRAG SECTION (D), WORKING OVER EXISTING PIPELINE (W), PIPELINE CROSSOVERS (C), REDUCED CONSTRUCTION RIGHT-OF-WAY (R).
- EXCAVATION OF THE PIPELINE TRENCH WILL NOT BE INITIATED UNTIL THE PIPE IS READY FOR INSTALLATION. THE PIPELINE TRENCH SHALL BE BACKFILLED IMMEDIATELY UPON COMPLETION OF THE PIPELINE INSTALLATION.
- HOMEOWNER SHALL BE NOTIFIED ONE (1) WEEK PRIOR TO EXCAVATION OF PIPELINE TRENCH.
- CONSTRUCTION SAFETY PERIMETER FENCING SHALL BE INSTALLED AND MAINTAINED ALONG THE WORK AREA. "SEE LOCATION DETAIL THIS SHEET. REMOVE AFTER RESTORATION IS COMPLETE."
- ALL FEATURES WITHIN THE CONSTRUCTION WORK AREA OR LIMITS OF DISTURBANCE SHALL BE REMOVED EXCEPT AS NOTED ON THE DRAWING. MATURE TREES AND LANDSCAPING WITHIN THE EDGE OF THE CONSTRUCTION WORK AREA MAY BE SAVED UNLESS NECESSARY TO REMOVE FOR SAFE OPERATION OF CONSTRUCTION EQUIPMENT.
- CONTRACTOR SHALL MAINTAIN RESIDENTIAL ACCESS AT ALL TIMES. IF APPLICABLE, CONTRACTOR SHALL PROVIDE PRIOR NOTICE TO COMPANY WHEN THE EXISTING DRIVEWAY IS PLANNED TO BE OPEN CUT. COMPANY SHALL THEN NOTIFY THE HOMEOWNER(S). DRIVEWAY ACCESS MAY BE TEMPORARILY CLOSED FOR THE PIPELINE INSTALLATION, STEEL PLATES SHALL BE USED ACROSS THE OPEN TRENCH IF NOT BACKFILLED DURING SAME WORK DAY.

7. THIS PROPERTY

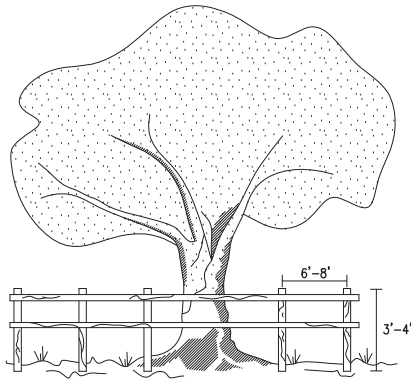
<input type="checkbox"/> (DOES)	<input type="checkbox"/> (DOES NOT) HAVE A SEPTIC SYSTEM
<input type="checkbox"/> (DOES)	<input type="checkbox"/> (DOES NOT) HAVE A WATER WELL
<input type="checkbox"/>	_____
<input type="checkbox"/>	_____

8. A MOBILE WATER TRUCK WILL BE USED TO CONTROL DUST ON THE R.O.W. AS NEEDED.

9. TRANSCONTINENTAL GAS PIPE LINE COMPANY, LLC IS OFFERING PRE-CONSTRUCTION AND POST-CONSTRUCTION MONITORING PROGRAM. THE HOMEOWNER:

ACCEPTS DECLINES TO PARTICIPATE

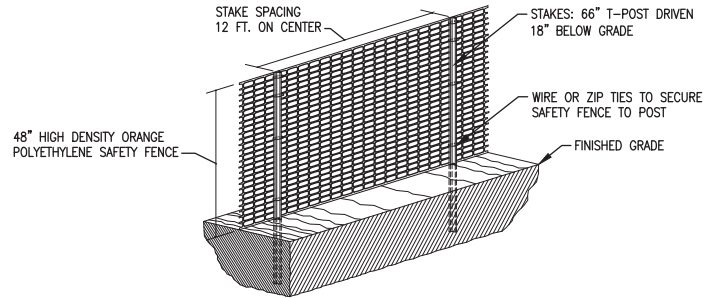
BARRICADE DETAIL FOR PROTECTED AND GRAND TREES



HORIZONTAL: WOOD MEMBER, ORANGE FENCING, CHAIN LINK FENCE OR OTHER APPROVED MATERIAL
 VERTICAL: WOOD MEMBER OR APPROVED MATERIAL
 BARRICADES PLACED AT DESIGNATED PROTECTIVE ROOT ZONE.

- ALL SENSITIVE AREAS SHALL BE PROTECTED AS PER PLAN.
- WHEN PRACTICABLE, INSTALL HIGH VISIBILITY FENCE 3 FEET OUTSIDE THE DRIP LINE OF THE TREE.
- SAFETY FENCE SHOULD BE FASTENED SECURELY TO THE POST.
- THE FENCE MUST REMAIN IN PLACE DURING ALL PHASES OF CONSTRUCTION; ANY CHANGE OF THE PROTECTIVE FENCING MUST BE APPROVED.

SAFETY FENCE

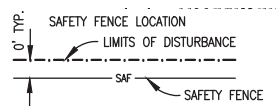




DATE OF PHOTOGRAPHY APRIL, 2014.

LEGEND

	PROPOSED 42" CENTRAL PENN LINE SOUTH		STREAM CROSSING
	EXISTING TOPL R/W		RESIDENTIAL STRUCTURE WITHIN 50' OF CONSTRUCTION
	PROPOSED CPLS R/W		SINGLE TREE
	PROPERTY LINE		TREE LINE
	ROAD EASEMENT		EXISTING FENCE
	UTILITY EASEMENT		SANITARY SEWER
	LIMITS OF DISTURBANCE		WATER LINE
	CONSTRUCTION SAFETY FENCE		CABLE LINE
	WETLAND		OVERHEAD POWER LINE
			POWER POLE



THE LOCATION OF THE SAFETY FENCES SHOWN IN THE PLAN IS APPROXIMATE AND ADJUSTED FOR CLARITY. SAFETY FENCES LOCATED NEAR THE LIMITS OF DISTURBANCE SHALL BE INSTALLED AT THE LIMIT LINE AS SHOWN ABOVE.

Appendix G
Atlantic Sunrise Project
Residential Construction Plans
Central Penn Line South

WEST HEMPFIELD TOWNSHIP

NOTES:

- CONSTRUCTION TECHNIQUES TO BE USED TO MINIMIZE IMPACT TO THIS RESIDENCE ARE DENOTED ON SHEET 1 OF THIS DRAWING. CONSTRUCTION TECHNIQUES INCLUDE REDUCED PIPELINE SEPARATION (N), DRAG SECTION (D), WORKING OVER EXISTING PIPELINE (W), PIPELINE CROSSOVERS (C), REDUCED CONSTRUCTION RIGHT-OF-WAY (R).
- EXCAVATION OF THE PIPELINE TRENCH WILL NOT BE INITIATED UNTIL THE PIPE IS READY FOR INSTALLATION. THE PIPELINE TRENCH SHALL BE BACKFILLED IMMEDIATELY UPON COMPLETION OF THE PIPELINE INSTALLATION.
- HOMEOWNER SHALL BE NOTIFIED ONE (1) WEEK PRIOR TO EXCAVATION OF PIPELINE TRENCH.
- CONSTRUCTION SAFETY PERIMETER FENCING SHALL BE INSTALLED AND MAINTAINED ALONG THE WORK AREA. "SEE LOCATION DETAIL THIS SHEET. REMOVE AFTER RESTORATION IS COMPLETE."
- ALL FEATURES WITHIN THE CONSTRUCTION WORK AREA OR LIMITS OF DISTURBANCE SHALL BE REMOVED EXCEPT AS NOTED ON THE DRAWING. MATURE TREES AND LANDSCAPING WITHIN THE EDGE OF THE CONSTRUCTION WORK AREA MAY BE SAVED UNLESS NECESSARY TO REMOVE FOR SAFE OPERATION OF CONSTRUCTION EQUIPMENT.
- CONTRACTOR SHALL MAINTAIN RESIDENTIAL ACCESS AT ALL TIMES. IF APPLICABLE, CONTRACTOR SHALL PROVIDE PRIOR NOTICE TO COMPANY WHEN THE EXISTING DRIVEWAY IS PLANNED TO BE OPEN CUT. COMPANY SHALL THEN NOTIFY THE HOMEOWNER(S). DRIVEWAY ACCESS MAY BE TEMPORARILY CLOSED FOR THE PIPELINE INSTALLATION, STEEL PLATES SHALL BE USED ACROSS THE OPEN TRENCH IF NOT BACKFILLED DURING SAME WORK DAY.

7. THIS PROPERTY

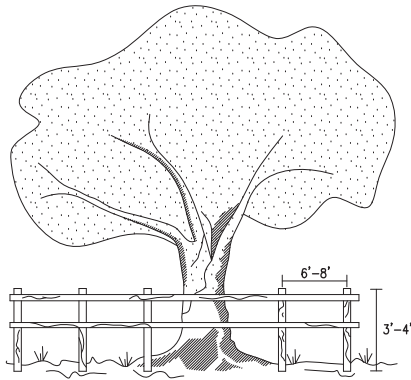
<input type="checkbox"/> (DOES)	<input type="checkbox"/> (DOES NOT) HAVE A SEPTIC SYSTEM
<input type="checkbox"/> (DOES)	<input type="checkbox"/> (DOES NOT) HAVE A WATER WELL
<input type="checkbox"/>	_____
<input type="checkbox"/>	_____

8. A MOBILE WATER TRUCK WILL BE USED TO CONTROL DUST ON THE R.O.W. AS NEEDED.

9. TRANSCONTINENTAL GAS PIPE LINE COMPANY, LLC IS OFFERING PRE-CONSTRUCTION AND POST-CONSTRUCTION MONITORING PROGRAM. THE HOMEOWNER:

ACCEPTS DECLINES TO PARTICIPATE

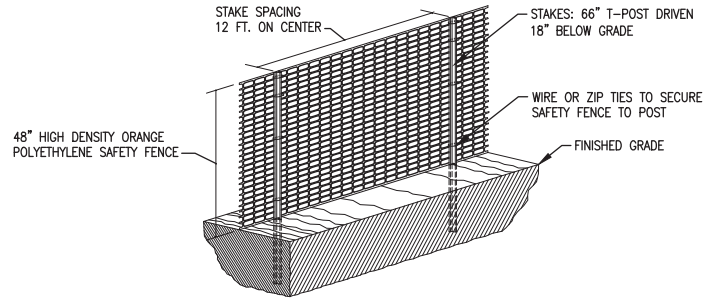
BARRICADE DETAIL FOR PROTECTED AND GRAND TREES



HORIZONTAL: WOOD MEMBER, ORANGE FENCING, CHAIN LINK FENCE OR OTHER APPROVED MATERIAL
 VERTICAL: WOOD MEMBER OR APPROVED MATERIAL
 BARRICADES PLACED AT DESIGNATED PROTECTIVE ROOT ZONE.

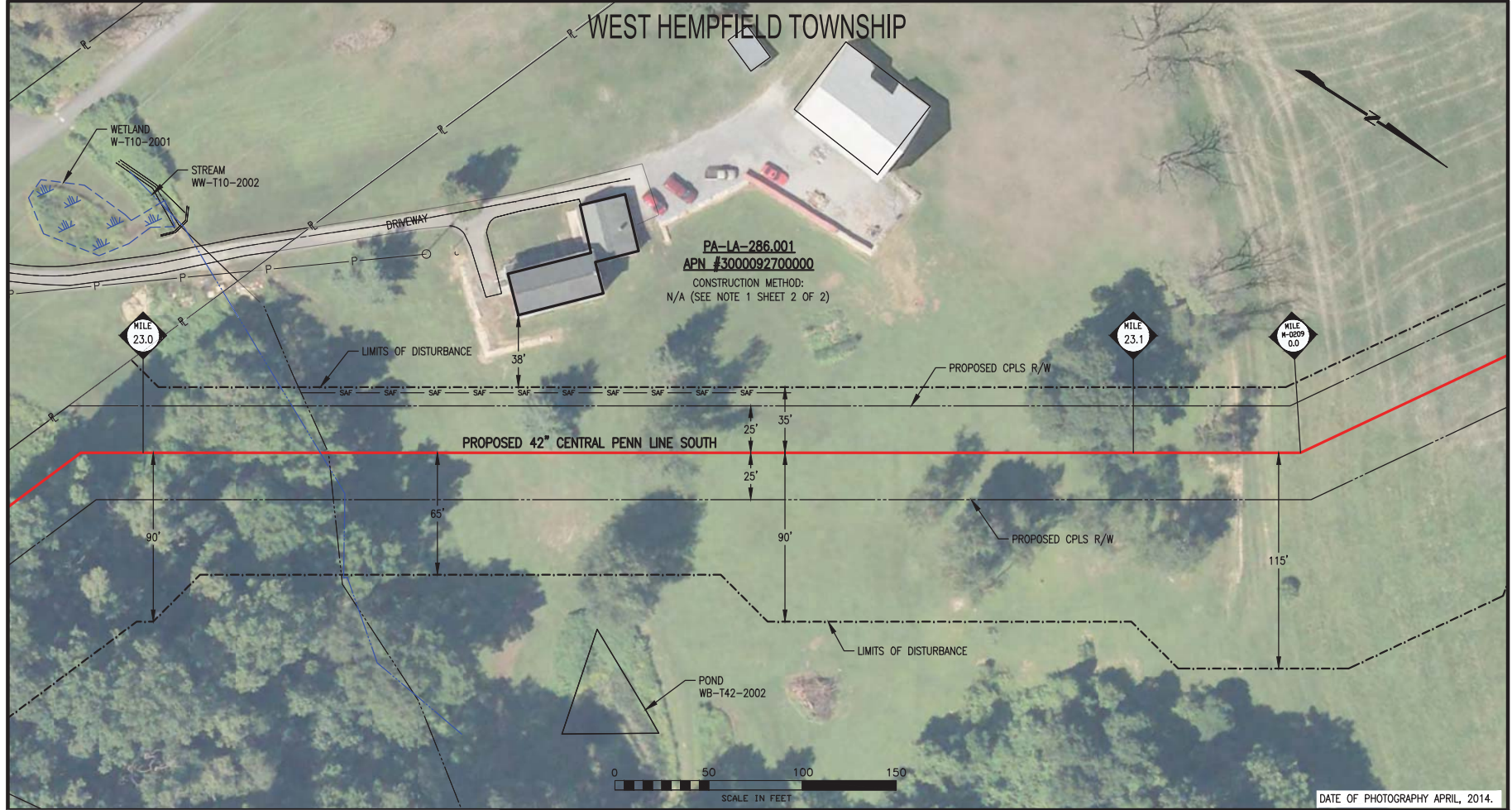
- ALL SENSITIVE AREAS SHALL BE PROTECTED AS PER PLAN.
- WHEN PRACTICABLE, INSTALL HIGH VISIBILITY FENCE 3 FEET OUTSIDE THE DRIP LINE OF THE TREE.
- SAFETY FENCE SHOULD BE FASTENED SECURELY TO THE POST.
- THE FENCE MUST REMAIN IN PLACE DURING ALL PHASES OF CONSTRUCTION; ANY CHANGE OF THE PROTECTIVE FENCING MUST BE APPROVED.

SAFETY FENCE



WEST HEMPFIELD TOWNSHIP

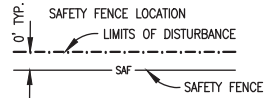
PA-LA-286.001
 APN #3000092700000
 CONSTRUCTION METHOD:
 N/A (SEE NOTE 1 SHEET 2 OF 2)



G-87

LEGEND

- | | | | |
|--|--------------------------------------|--|--|
| | PROPOSED 42" CENTRAL PENN LINE SOUTH | | STREAM CROSSING |
| | EXISTING TOPL R/W | | RESIDENTIAL STRUCTURE WITHIN 50' OF CONSTRUCTION |
| | PROPOSED CPLS R/W | | SINGLE TREE |
| | PROPERTY LINE | | TREE LINE |
| | ROAD EASEMENT | | EXISTING FENCE |
| | UTILITY EASEMENT | | SANITARY SEWER |
| | LIMITS OF DISTURBANCE | | WATER LINE |
| | CONSTRUCTION SAFETY FENCE | | CABLE LINE |
| | WETLAND | | OVERHEAD POWER LINE |
| | | | POWER POLE |



THE LOCATION OF THE SAFETY FENCES SHOWN IN THE PLAN IS APPROXIMATE AND ADJUSTED FOR CLARITY. SAFETY FENCES LOCATED NEAR THE LIMITS OF DISTURBANCE SHALL BE INSTALLED AT THE LIMIT LINE AS SHOWN ABOVE.

Appendix G
 Atlantic Sunrise Project
 Residential Construction Plans
 Central Penn Line South

DATE OF PHOTOGRAPHY APRIL, 2014.

WEST HEMPFIELD TOWNSHIP

NOTES:

- CONSTRUCTION TECHNIQUES TO BE USED TO MINIMIZE IMPACT TO THIS RESIDENCE ARE DENOTED ON SHEET 1 OF THIS DRAWING. CONSTRUCTION TECHNIQUES INCLUDE REDUCED PIPELINE SEPARATION (N), DRAG SECTION (D), WORKING OVER EXISTING PIPELINE (W), PIPELINE CROSSOVERS (C), REDUCED CONSTRUCTION RIGHT-OF-WAY (R).
- EXCAVATION OF THE PIPELINE TRENCH WILL NOT BE INITIATED UNTIL THE PIPE IS READY FOR INSTALLATION. THE PIPELINE TRENCH SHALL BE BACKFILLED IMMEDIATELY UPON COMPLETION OF THE PIPELINE INSTALLATION.
- HOMEOWNER SHALL BE NOTIFIED ONE (1) WEEK PRIOR TO EXCAVATION OF PIPELINE TRENCH.
- CONSTRUCTION SAFETY PERIMETER FENCING SHALL BE INSTALLED AND MAINTAINED ALONG THE WORK AREA. "SEE LOCATION DETAIL THIS SHEET. REMOVE AFTER RESTORATION IS COMPLETE."
- ALL FEATURES WITHIN THE CONSTRUCTION WORK AREA OR LIMITS OF DISTURBANCE SHALL BE REMOVED EXCEPT AS NOTED ON THE DRAWING. MATURE TREES AND LANDSCAPING WITHIN THE EDGE OF THE CONSTRUCTION WORK AREA MAY BE SAVED UNLESS NECESSARY TO REMOVE FOR SAFE OPERATION OF CONSTRUCTION EQUIPMENT.
- CONTRACTOR SHALL MAINTAIN RESIDENTIAL ACCESS AT ALL TIMES. IF APPLICABLE, CONTRACTOR SHALL PROVIDE PRIOR NOTICE TO COMPANY WHEN THE EXISTING DRIVEWAY IS PLANNED TO BE OPEN CUT. COMPANY SHALL THEN NOTIFY THE HOMEOWNER(S). DRIVEWAY ACCESS MAY BE TEMPORARILY CLOSED FOR THE PIPELINE INSTALLATION, STEEL PLATES SHALL BE USED ACROSS THE OPEN TRENCH IF NOT BACKFILLED DURING SAME WORK DAY.

7. THIS PROPERTY

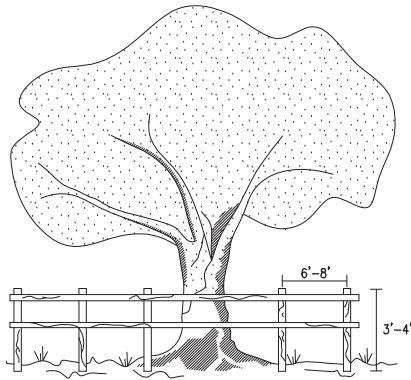
<input type="checkbox"/> (DOES)	<input type="checkbox"/> (DOES NOT) HAVE A SEPTIC SYSTEM
<input type="checkbox"/> (DOES)	<input type="checkbox"/> (DOES NOT) HAVE A WATER WELL
<input type="checkbox"/>	_____
<input type="checkbox"/>	_____

8. A MOBILE WATER TRUCK WILL BE USED TO CONTROL DUST ON THE R.O.W. AS NEEDED.

9. TRANSCONTINENTAL GAS PIPE LINE COMPANY, LLC IS OFFERING PRE-CONSTRUCTION AND POST-CONSTRUCTION MONITORING PROGRAM. THE HOMEOWNER:

<input type="checkbox"/> ACCEPTS	<input type="checkbox"/> DECLINES TO PARTICIPATE
----------------------------------	--

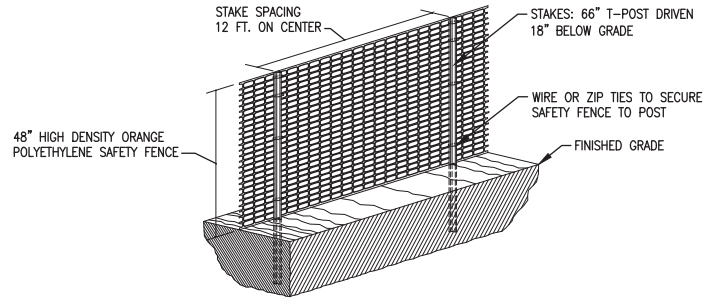
BARRICADE DETAIL FOR PROTECTED AND GRAND TREES

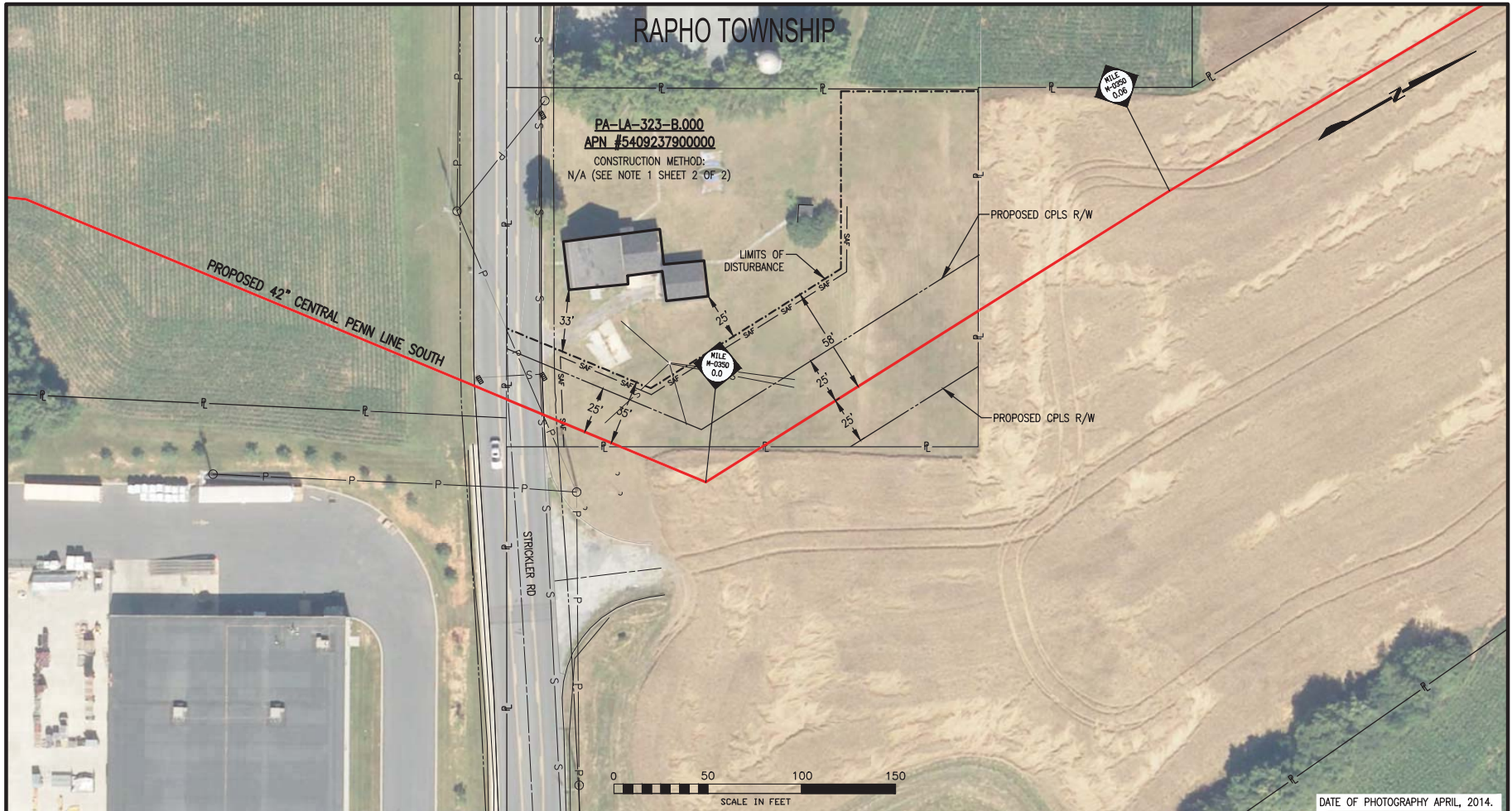


HORIZONTAL: WOOD MEMBER, ORANGE FENCING, CHAIN LINK FENCE OR OTHER APPROVED MATERIAL
 VERTICAL: WOOD MEMBER OR APPROVED MATERIAL
 BARRICADES PLACED AT DESIGNATED PROTECTIVE ROOT ZONE.

- ALL SENSITIVE AREAS SHALL BE PROTECTED AS PER PLAN.
- WHEN PRACTICABLE, INSTALL HIGH VISIBILITY FENCE 3 FEET OUTSIDE THE DRIP LINE OF THE TREE.
- SAFETY FENCE SHOULD BE FASTENED SECURELY TO THE POST.
- THE FENCE MUST REMAIN IN PLACE DURING ALL PHASES OF CONSTRUCTION; ANY CHANGE OF THE PROTECTIVE FENCING MUST BE APPROVED.

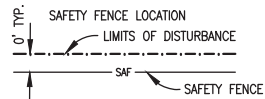
SAFETY FENCE





LEGEND

	PROPOSED 42" CENTRAL PENN LINE SOUTH		STREAM CROSSING
	EXISTING TOPL R/W		RESIDENTIAL STRUCTURE WITHIN 50' OF CONSTRUCTION
	PROPOSED CPLS R/W		SINGLE TREE
	PROPERTY LINE		TREE LINE
	ROAD EASEMENT		EXISTING FENCE
	UTILITY EASEMENT		SANITARY SEWER
	LIMITS OF DISTURBANCE		WATER LINE
	CONSTRUCTION SAFETY FENCE		CABLE LINE
	WETLAND		OVERHEAD POWER LINE
			POWER POLE



THE LOCATION OF THE SAFETY FENCES SHOWN IN THE PLAN IS APPROXIMATE AND ADJUSTED FOR CLARITY. SAFETY FENCES LOCATED NEAR THE LIMITS OF DISTURBANCE SHALL BE INSTALLED AT THE LIMIT LINE AS SHOWN ABOVE.

Appendix G
Atlantic Sunrise Project
Residential Construction Plans
Central Penn Line South

RAPHO TOWNSHIP

NOTES:

- CONSTRUCTION TECHNIQUES TO BE USED TO MINIMIZE IMPACT TO THIS RESIDENCE ARE DENOTED ON SHEET 1 OF THIS DRAWING. CONSTRUCTION TECHNIQUES INCLUDE REDUCED PIPELINE SEPARATION (N), DRAG SECTION (D), WORKING OVER EXISTING PIPELINE (W), PIPELINE CROSSOVERS (C), REDUCED CONSTRUCTION RIGHT-OF-WAY (R).
- EXCAVATION OF THE PIPELINE TRENCH WILL NOT BE INITIATED UNTIL THE PIPE IS READY FOR INSTALLATION. THE PIPELINE TRENCH SHALL BE BACKFILLED IMMEDIATELY UPON COMPLETION OF THE PIPELINE INSTALLATION.
- HOMEOWNER SHALL BE NOTIFIED ONE (1) WEEK PRIOR TO EXCAVATION OF PIPELINE TRENCH.
- CONSTRUCTION SAFETY PERIMETER FENCING SHALL BE INSTALLED AND MAINTAINED ALONG THE WORK AREA. "SEE LOCATION DETAIL THIS SHEET. REMOVE AFTER RESTORATION IS COMPLETE."
- ALL FEATURES WITHIN THE CONSTRUCTION WORK AREA OR LIMITS OF DISTURBANCE SHALL BE REMOVED EXCEPT AS NOTED ON THE DRAWING. MATURE TREES AND LANDSCAPING WITHIN THE EDGE OF THE CONSTRUCTION WORK AREA MAY BE SAVED UNLESS NECESSARY TO REMOVE FOR SAFE OPERATION OF CONSTRUCTION EQUIPMENT.
- CONTRACTOR SHALL MAINTAIN RESIDENTIAL ACCESS AT ALL TIMES. IF APPLICABLE, CONTRACTOR SHALL PROVIDE PRIOR NOTICE TO COMPANY WHEN THE EXISTING DRIVEWAY IS PLANNED TO BE OPEN CUT. COMPANY SHALL THEN NOTIFY THE HOMEOWNER(S). DRIVEWAY ACCESS MAY BE TEMPORARILY CLOSED FOR THE PIPELINE INSTALLATION, STEEL PLATES SHALL BE USED ACROSS THE OPEN TRENCH IF NOT BACKFILLED DURING SAME WORK DAY.

7. THIS PROPERTY

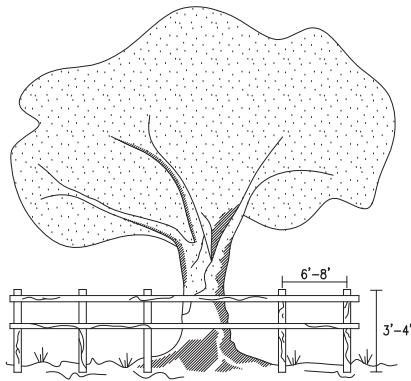
<input type="checkbox"/> (DOES)	<input type="checkbox"/> (DOES NOT) HAVE A SEPTIC SYSTEM
<input type="checkbox"/> (DOES)	<input type="checkbox"/> (DOES NOT) HAVE A WATER WELL
<input type="checkbox"/>	_____
<input type="checkbox"/>	_____

8. A MOBILE WATER TRUCK WILL BE USED TO CONTROL DUST ON THE R.O.W. AS NEEDED.

9. TRANSCONTINENTAL GAS PIPE LINE COMPANY, LLC IS OFFERING PRE-CONSTRUCTION AND POST-CONSTRUCTION MONITORING PROGRAM. THE HOMEOWNER:

<input type="checkbox"/> ACCEPTS	<input type="checkbox"/> DECLINES TO PARTICIPATE
----------------------------------	--

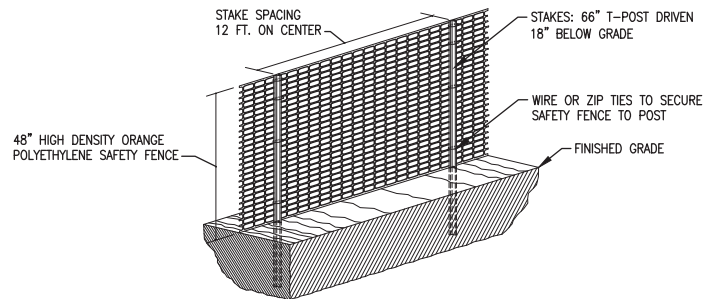
BARRICADE DETAIL FOR PROTECTED AND GRAND TREES

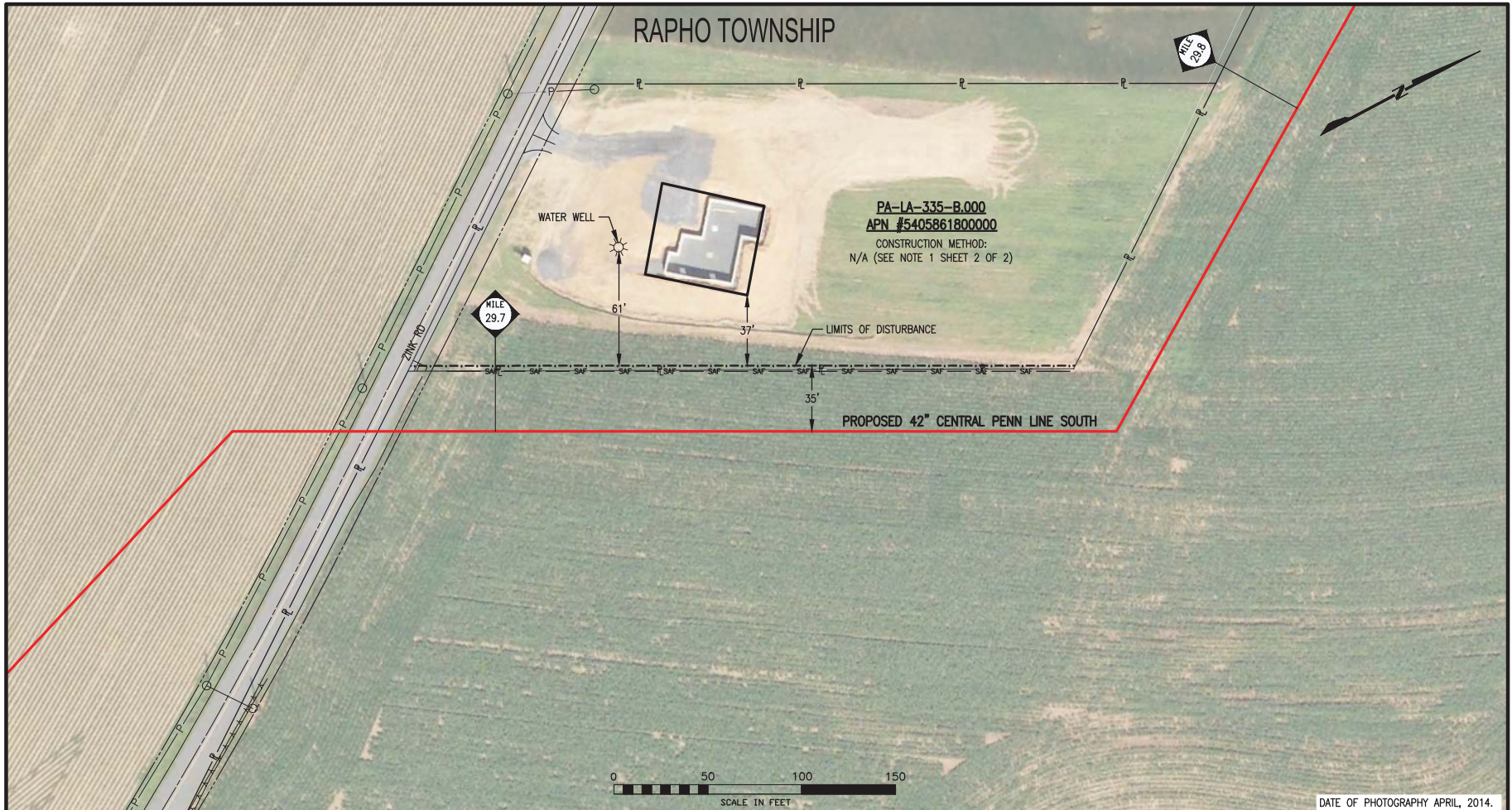


HORIZONTAL: WOOD MEMBER, ORANGE FENCING, CHAIN LINK FENCE OR OTHER APPROVED MATERIAL
 VERTICAL: WOOD MEMBER OR APPROVED MATERIAL
 BARRICADES PLACED AT DESIGNATED PROTECTIVE ROOT ZONE.

- ALL SENSITIVE AREAS SHALL BE PROTECTED AS PER PLAN.
- WHEN PRACTICABLE, INSTALL HIGH VISIBILITY FENCE 3 FEET OUTSIDE THE DRIP LINE OF THE TREE.
- SAFETY FENCE SHOULD BE FASTENED SECURELY TO THE POST.
- THE FENCE MUST REMAIN IN PLACE DURING ALL PHASES OF CONSTRUCTION; ANY CHANGE OF THE PROTECTIVE FENCING MUST BE APPROVED.

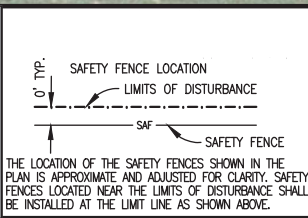
SAFETY FENCE





DATE OF PHOTOGRAPHY APRIL, 2014.

LEGEND	
	PROPOSED 42" CENTRAL PENN LINE SOUTH
	EXISTING TGPL R/W
	PROPOSED CPLS R/W
	PROPERTY LINE
	ROAD EASEMENT
	UTILITY EASEMENT
	LIMITS OF DISTURBANCE
	CONSTRUCTION SAFETY FENCE
	WETLAND
	STREAM CROSSING
	RESIDENTIAL STRUCTURE WITHIN 50' OF CONSTRUCTION
	SINGLE TREE
	TREE LINE
	EXISTING FENCE
	SANITARY SEWER
	WATER LINE
	CABLE LINE
	OVERHEAD POWER LINE
	POWER POLE



Appendix G
Atlantic Sunrise Project
 Residential Construction Plans
 Central Penn Line South

RAPHO TOWNSHIP

NOTES:

- CONSTRUCTION TECHNIQUES TO BE USED TO MINIMIZE IMPACT TO THIS RESIDENCE ARE DENOTED ON SHEET 1 OF THIS DRAWING. CONSTRUCTION TECHNIQUES INCLUDE REDUCED PIPELINE SEPARATION (N), DRAG SECTION (D), WORKING OVER EXISTING PIPELINE (W), PIPELINE CROSSOVERS (C), REDUCED CONSTRUCTION RIGHT-OF-WAY (R).
- EXCAVATION OF THE PIPELINE TRENCH WILL NOT BE INITIATED UNTIL THE PIPE IS READY FOR INSTALLATION. THE PIPELINE TRENCH SHALL BE BACKFILLED IMMEDIATELY UPON COMPLETION OF THE PIPELINE INSTALLATION.
- HOMEOWNER SHALL BE NOTIFIED ONE (1) WEEK PRIOR TO EXCAVATION OF PIPELINE TRENCH.
- CONSTRUCTION SAFETY PERIMETER FENCING SHALL BE INSTALLED AND MAINTAINED ALONG THE WORK AREA. "SEE LOCATION DETAIL THIS SHEET. REMOVE AFTER RESTORATION IS COMPLETE."
- ALL FEATURES WITHIN THE CONSTRUCTION WORK AREA OR LIMITS OF DISTURBANCE SHALL BE REMOVED EXCEPT AS NOTED ON THE DRAWING. MATURE TREES AND LANDSCAPING WITHIN THE EDGE OF THE CONSTRUCTION WORK AREA MAY BE SAVED UNLESS NECESSARY TO REMOVE FOR SAFE OPERATION OF CONSTRUCTION EQUIPMENT.
- CONTRACTOR SHALL MAINTAIN RESIDENTIAL ACCESS AT ALL TIMES. IF APPLICABLE, CONTRACTOR SHALL PROVIDE PRIOR NOTICE TO COMPANY WHEN THE EXISTING DRIVEWAY IS PLANNED TO BE OPEN CUT. COMPANY SHALL THEN NOTIFY THE HOMEOWNER(S). DRIVEWAY ACCESS MAY BE TEMPORARILY CLOSED FOR THE PIPELINE INSTALLATION, STEEL PLATES SHALL BE USED ACROSS THE OPEN TRENCH IF NOT BACKFILLED DURING SAME WORK DAY.

7. THIS PROPERTY

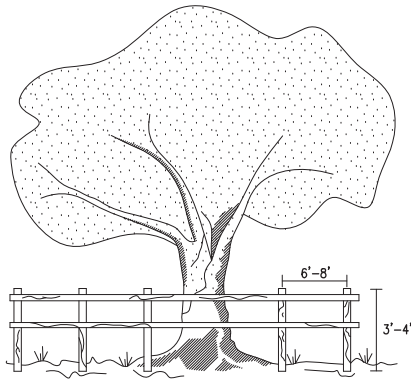
<input type="checkbox"/> (DOES)	<input type="checkbox"/> (DOES NOT) HAVE A SEPTIC SYSTEM
<input type="checkbox"/> (DOES)	<input type="checkbox"/> (DOES NOT) HAVE A WATER WELL
<input type="checkbox"/>	_____
<input type="checkbox"/>	_____

8. A MOBILE WATER TRUCK WILL BE USED TO CONTROL DUST ON THE R.O.W. AS NEEDED.

9. TRANSCONTINENTAL GAS PIPE LINE COMPANY, LLC IS OFFERING PRE-CONSTRUCTION AND POST-CONSTRUCTION MONITORING PROGRAM. THE HOMEOWNER:

ACCEPTS DECLINES TO PARTICIPATE

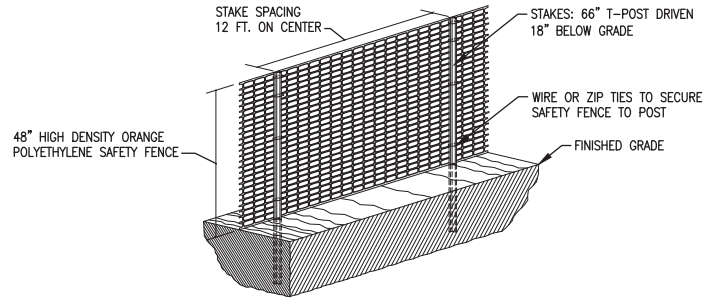
BARRICADE DETAIL FOR PROTECTED AND GRAND TREES



HORIZONTAL: WOOD MEMBER, ORANGE FENCING, CHAIN LINK FENCE OR OTHER APPROVED MATERIAL
 VERTICAL: WOOD MEMBER OR APPROVED MATERIAL
 BARRICADES PLACED AT DESIGNATED PROTECTIVE ROOT ZONE.

- ALL SENSITIVE AREAS SHALL BE PROTECTED AS PER PLAN.
- WHEN PRACTICABLE, INSTALL HIGH VISIBILITY FENCE 3 FEET OUTSIDE THE DRIP LINE OF THE TREE.
- SAFETY FENCE SHOULD BE FASTENED SECURELY TO THE POST.
- THE FENCE MUST REMAIN IN PLACE DURING ALL PHASES OF CONSTRUCTION; ANY CHANGE OF THE PROTECTIVE FENCING MUST BE APPROVED.

SAFETY FENCE



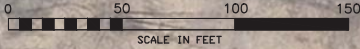
SOUTH LONDONDERRY TOWNSHIP

MILE
37.4

PROPOSED 42" CENTRAL PENN LINE SOUTH

ELIZABETHOWN RD (SR 241)

PA-LE-011.200
 APN #31-2305845-324012-0000
 CONSTRUCTION METHOD:
 N/A (SEE NOTE 1 SHEET 2 OF 2)

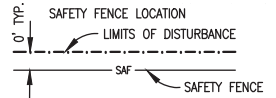


DATE OF PHOTOGRAPHY APRIL, 2014.

G-93

LEGEND

- | | | | |
|--|--------------------------------------|--|--|
| | PROPOSED 42" CENTRAL PENN LINE SOUTH | | STREAM CROSSING |
| | EXISTING TOPL R/W | | RESIDENTIAL STRUCTURE WITHIN 50' OF CONSTRUCTION |
| | PROPOSED CPLS R/W | | SINGLE TREE |
| | PROPERTY LINE | | TREE LINE |
| | ROAD EASEMENT | | EXISTING FENCE |
| | UTILITY EASEMENT | | SANITARY SEWER |
| | LIMITS OF DISTURBANCE | | WATER LINE |
| | CONSTRUCTION SAFETY FENCE | | CABLE LINE |
| | WETLAND | | OVERHEAD POWER LINE |
| | | | POWER POLE |



THE LOCATION OF THE SAFETY FENCES SHOWN IN THE PLAN IS APPROXIMATE AND ADJUSTED FOR CLARITY. SAFETY FENCES LOCATED NEAR THE LIMITS OF DISTURBANCE SHALL BE INSTALLED AT THE LIMIT LINE AS SHOWN ABOVE.

Appendix G
Atlantic Sunrise Project
 Residential Construction Plans
 Central Penn Line South

SOUTH LONDONDERRY TOWNSHIP

NOTES:

1. CONSTRUCTION TECHNIQUES TO BE USED TO MINIMIZE IMPACT TO THIS RESIDENCE ARE DENOTED ON SHEET 1 OF THIS DRAWING. CONSTRUCTION TECHNIQUES INCLUDE REDUCED PIPELINE SEPARATION (N), DRAG SECTION (D), WORKING OVER EXISTING PIPELINE (W), PIPELINE CROSSOVERS (C), REDUCED CONSTRUCTION RIGHT-OF-WAY (R).
2. EXCAVATION OF THE PIPELINE TRENCH WILL NOT BE INITIATED UNTIL THE PIPE IS READY FOR INSTALLATION. THE PIPELINE TRENCH SHALL BE BACKFILLED IMMEDIATELY UPON COMPLETION OF THE PIPELINE INSTALLATION.
3. HOMEOWNER SHALL BE NOTIFIED ONE (1) WEEK PRIOR TO EXCAVATION OF PIPELINE TRENCH.
4. CONSTRUCTION SAFETY PERIMETER FENCING SHALL BE INSTALLED AND MAINTAINED ALONG THE WORK AREA. "SEE LOCATION DETAIL THIS SHEET. REMOVE AFTER RESTORATION IS COMPLETE."
5. ALL FEATURES WITHIN THE CONSTRUCTION WORK AREA OR LIMITS OF DISTURBANCE SHALL BE REMOVED EXCEPT AS NOTED ON THE DRAWING. MATURE TREES AND LANDSCAPING WITHIN THE EDGE OF THE CONSTRUCTION WORK AREA MAY BE SAVED UNLESS NECESSARY TO REMOVE FOR SAFE OPERATION OF CONSTRUCTION EQUIPMENT.
6. CONTRACTOR SHALL MAINTAIN RESIDENTIAL ACCESS AT ALL TIMES. IF APPLICABLE, CONTRACTOR SHALL PROVIDE PRIOR NOTICE TO COMPANY WHEN THE EXISTING DRIVEWAY IS PLANNED TO BE OPEN CUT. COMPANY SHALL THEN NOTIFY THE HOMEOWNER(S). DRIVEWAY ACCESS MAY BE TEMPORARILY CLOSED FOR THE PIPELINE INSTALLATION, STEEL PLATES SHALL BE USED ACROSS THE OPEN TRENCH IF NOT BACKFILLED DURING SAME WORK DAY.

7. THIS PROPERTY

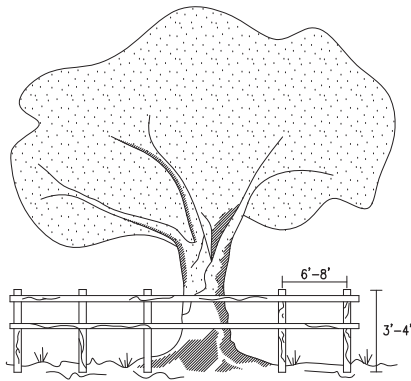
<input type="checkbox"/> (DOES)	<input type="checkbox"/> (DOES NOT) HAVE A SEPTIC SYSTEM
<input type="checkbox"/> (DOES)	<input type="checkbox"/> (DOES NOT) HAVE A WATER WELL
<input type="checkbox"/>	_____
<input type="checkbox"/>	_____

8. A MOBILE WATER TRUCK WILL BE USED TO CONTROL DUST ON THE R.O.W. AS NEEDED.

9. TRANSCONTINENTAL GAS PIPE LINE COMPANY, LLC IS OFFERING PRE-CONSTRUCTION AND POST-CONSTRUCTION MONITORING PROGRAM. THE HOMEOWNER:

<input type="checkbox"/> ACCEPTS	<input type="checkbox"/> DECLINES TO PARTICIPATE
----------------------------------	--

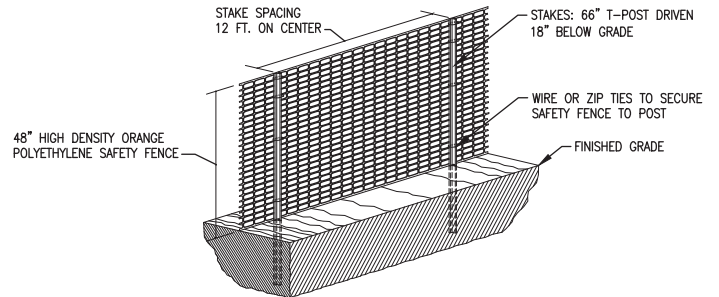
**BARRICADE DETAIL
FOR PROTECTED AND GRAND TREES**

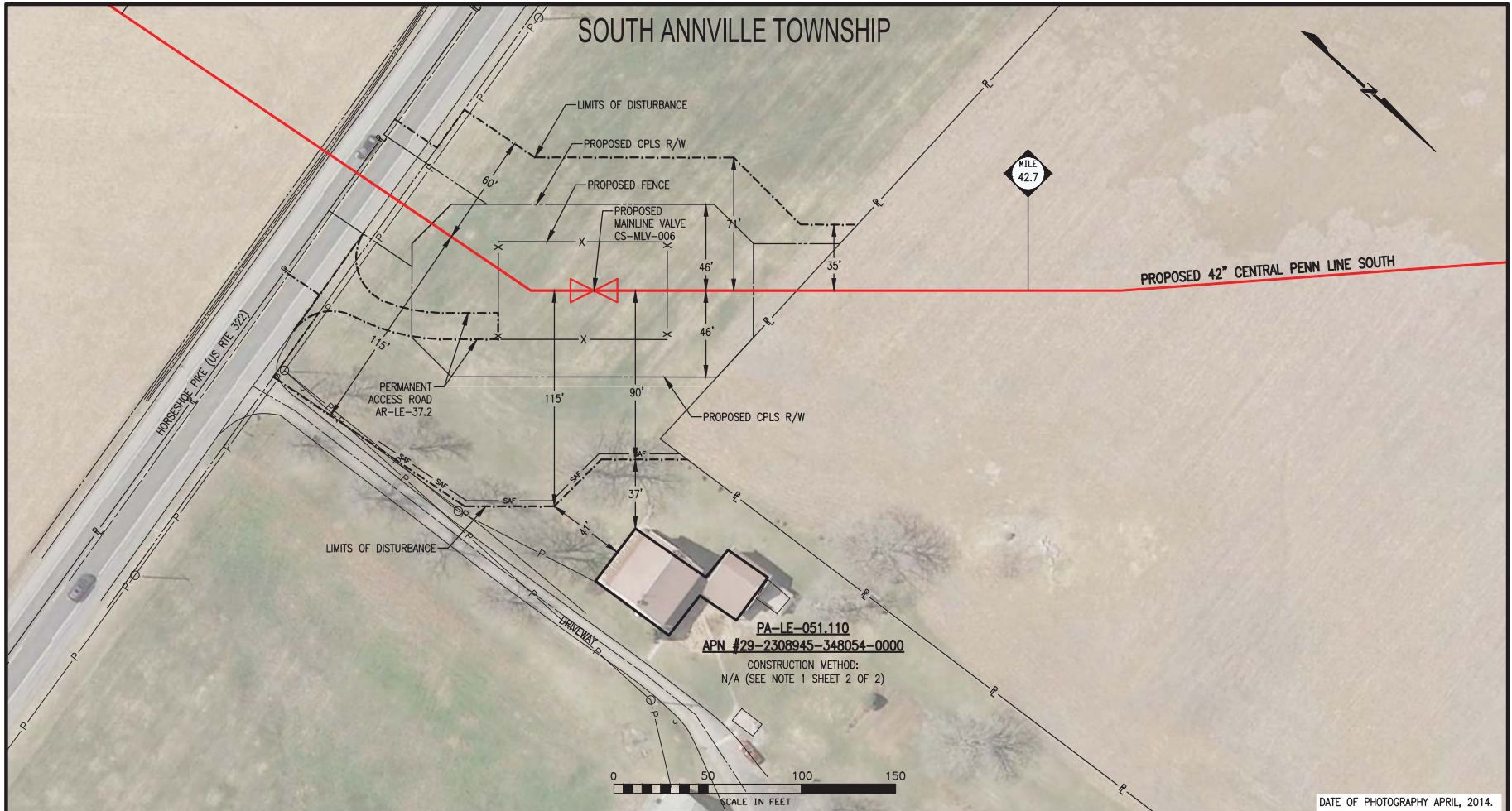


HORIZONTAL: WOOD MEMBER, ORANGE FENCING, CHAIN LINK FENCE OR OTHER APPROVED MATERIAL
 VERTICAL: WOOD MEMBER OR APPROVED MATERIAL
 BARRICADES PLACED AT DESIGNATED PROTECTIVE ROOT ZONE.

1. ALL SENSITIVE AREAS SHALL BE PROTECTED AS PER PLAN.
2. WHEN PRACTICABLE, INSTALL HIGH VISIBILITY FENCE 3 FEET OUTSIDE THE DRIP LINE OF THE TREE.
3. SAFETY FENCE SHOULD BE FASTENED SECURELY TO THE POST.
4. THE FENCE MUST REMAIN IN PLACE DURING ALL PHASES OF CONSTRUCTION; ANY CHANGE OF THE PROTECTIVE FENCING MUST BE APPROVED.

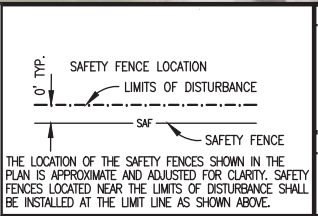
SAFETY FENCE





PA-LE-051.110
APN #29-2308945-348054-0000
 CONSTRUCTION METHOD:
 N/A (SEE NOTE 1 SHEET 2 OF 2)

LEGEND	
	PROPOSED 42" CENTRAL PENN LINE SOUTH
	EXISTING TOPL R/W
	PROPOSED CPLS R/W
	PROPERTY LINE
	ROAD EASEMENT
	UTILITY EASEMENT
	LIMITS OF DISTURBANCE
	CONSTRUCTION SAFETY FENCE
	WETLAND
	STREAM CROSSING
	RESIDENTIAL STRUCTURE WITHIN 50' OF CONSTRUCTION
	SINGLE TREE
	TREE LINE
	EXISTING FENCE
	SANITARY SEWER
	WATER LINE
	CABLE LINE
	OVERHEAD POWER LINE
	POWER POLE



Appendix G

Atlantic Sunrise Project

Residential Construction Plans

Central Penn Line South

SOUTH ANNVILLE TOWNSHIP

NOTES:

1. CONSTRUCTION TECHNIQUES TO BE USED TO MINIMIZE IMPACT TO THIS RESIDENCE ARE DENOTED ON SHEET 1 OF THIS DRAWING. CONSTRUCTION TECHNIQUES INCLUDE REDUCED PIPELINE SEPARATION (N), DRAG SECTION (D), WORKING OVER EXISTING PIPELINE (W), PIPELINE CROSSOVERS (C), REDUCED CONSTRUCTION RIGHT-OF-WAY (R).
2. EXCAVATION OF THE PIPELINE TRENCH WILL NOT BE INITIATED UNTIL THE PIPE IS READY FOR INSTALLATION. THE PIPELINE TRENCH SHALL BE BACKFILLED IMMEDIATELY UPON COMPLETION OF THE PIPELINE INSTALLATION.
3. HOMEOWNER SHALL BE NOTIFIED ONE (1) WEEK PRIOR TO EXCAVATION OF PIPELINE TRENCH.
4. CONSTRUCTION SAFETY PERIMETER FENCING SHALL BE INSTALLED AND MAINTAINED ALONG THE WORK AREA. "SEE LOCATION DETAIL THIS SHEET. REMOVE AFTER RESTORATION IS COMPLETE."
5. ALL FEATURES WITHIN THE CONSTRUCTION WORK AREA OR LIMITS OF DISTURBANCE SHALL BE REMOVED EXCEPT AS NOTED ON THE DRAWING. MATURE TREES AND LANDSCAPING WITHIN THE EDGE OF THE CONSTRUCTION WORK AREA MAY BE SAVED UNLESS NECESSARY TO REMOVE FOR SAFE OPERATION OF CONSTRUCTION EQUIPMENT.
6. CONTRACTOR SHALL MAINTAIN RESIDENTIAL ACCESS AT ALL TIMES. IF APPLICABLE, CONTRACTOR SHALL PROVIDE PRIOR NOTICE TO COMPANY WHEN THE EXISTING DRIVEWAY IS PLANNED TO BE OPEN CUT. COMPANY SHALL THEN NOTIFY THE HOMEOWNER(S). DRIVEWAY ACCESS MAY BE TEMPORARILY CLOSED FOR THE PIPELINE INSTALLATION, STEEL PLATES SHALL BE USED ACROSS THE OPEN TRENCH IF NOT BACKFILLED DURING SAME WORK DAY.

7. THIS PROPERTY

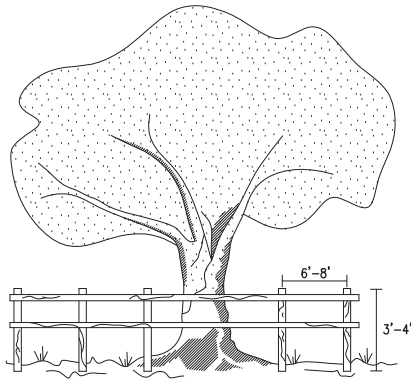
<input type="checkbox"/> (DOES)	<input type="checkbox"/> (DOES NOT) HAVE A SEPTIC SYSTEM
<input type="checkbox"/> (DOES)	<input type="checkbox"/> (DOES NOT) HAVE A WATER WELL
<input type="checkbox"/>	_____
<input type="checkbox"/>	_____

8. A MOBILE WATER TRUCK WILL BE USED TO CONTROL DUST ON THE R.O.W. AS NEEDED.

9. TRANSCONTINENTAL GAS PIPE LINE COMPANY, LLC IS OFFERING PRE-CONSTRUCTION AND POST-CONSTRUCTION MONITORING PROGRAM. THE HOMEOWNER:

ACCEPTS DECLINES TO PARTICIPATE

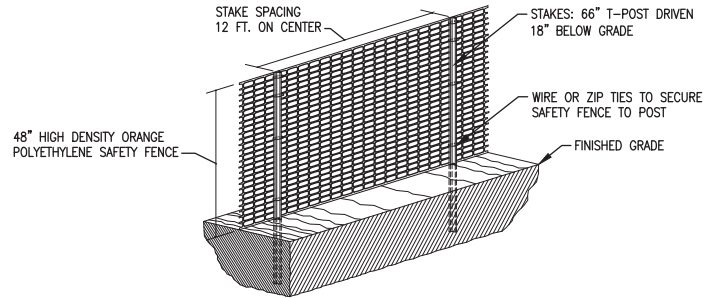
BARRICADE DETAIL FOR PROTECTED AND GRAND TREES



HORIZONTAL: WOOD MEMBER, ORANGE FENCING, CHAIN LINK FENCE OR OTHER APPROVED MATERIAL
 VERTICAL: WOOD MEMBER OR APPROVED MATERIAL
 BARRICADES PLACED AT DESIGNATED PROTECTIVE ROOT ZONE.

1. ALL SENSITIVE AREAS SHALL BE PROTECTED AS PER PLAN.
2. WHEN PRACTICABLE, INSTALL HIGH VISIBILITY FENCE 3 FEET OUTSIDE THE DRIP LINE OF THE TREE.
3. SAFETY FENCE SHOULD BE FASTENED SECURELY TO THE POST.
4. THE FENCE MUST REMAIN IN PLACE DURING ALL PHASES OF CONSTRUCTION; ANY CHANGE OF THE PROTECTIVE FENCING MUST BE APPROVED.

SAFETY FENCE

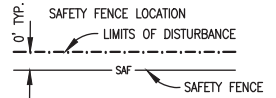


G-97



LEGEND

- | | | | |
|--|--------------------------------------|--|--|
| | PROPOSED 42" CENTRAL PENN LINE SOUTH | | STREAM CROSSING |
| | EXISTING TOPL R/W | | RESIDENTIAL STRUCTURE WITHIN 50' OF CONSTRUCTION |
| | PROPOSED CPLS R/W | | SINGLE TREE |
| | PROPERTY LINE | | TREE LINE |
| | ROAD EASEMENT | | EXISTING FENCE |
| | UTILITY EASEMENT | | SANITARY SEWER |
| | LIMITS OF DISTURBANCE | | WATER LINE |
| | CONSTRUCTION SAFETY FENCE | | CABLE LINE |
| | WETLAND | | OVERHEAD POWER LINE |
| | | | POWER POLE |



THE LOCATION OF THE SAFETY FENCES SHOWN IN THE PLAN IS APPROXIMATE AND ADJUSTED FOR CLARITY. SAFETY FENCES LOCATED NEAR THE LIMITS OF DISTURBANCE SHALL BE INSTALLED AT THE LIMIT LINE AS SHOWN ABOVE.

Appendix G
Atlantic Sunrise Project
Residential Construction Plans
Central Penn Line South

NORTH ANNVILLE TOWNSHIP

NOTES:

- CONSTRUCTION TECHNIQUES TO BE USED TO MINIMIZE IMPACT TO THIS RESIDENCE ARE DENOTED ON SHEET 1 OF THIS DRAWING. CONSTRUCTION TECHNIQUES INCLUDE REDUCED PIPELINE SEPARATION (N), DRAG SECTION (D), WORKING OVER EXISTING PIPELINE (W), PIPELINE CROSSOVERS (C), REDUCED CONSTRUCTION RIGHT-OF-WAY (R).
- EXCAVATION OF THE PIPELINE TRENCH WILL NOT BE INITIATED UNTIL THE PIPE IS READY FOR INSTALLATION. THE PIPELINE TRENCH SHALL BE BACKFILLED IMMEDIATELY UPON COMPLETION OF THE PIPELINE INSTALLATION.
- HOMEOWNER SHALL BE NOTIFIED ONE (1) WEEK PRIOR TO EXCAVATION OF PIPELINE TRENCH.
- CONSTRUCTION SAFETY PERIMETER FENCING SHALL BE INSTALLED AND MAINTAINED ALONG THE WORK AREA. "SEE LOCATION DETAIL THIS SHEET. REMOVE AFTER RESTORATION IS COMPLETE."
- ALL FEATURES WITHIN THE CONSTRUCTION WORK AREA OR LIMITS OF DISTURBANCE SHALL BE REMOVED EXCEPT AS NOTED ON THE DRAWING. MATURE TREES AND LANDSCAPING WITHIN THE EDGE OF THE CONSTRUCTION WORK AREA MAY BE SAVED UNLESS NECESSARY TO REMOVE FOR SAFE OPERATION OF CONSTRUCTION EQUIPMENT.
- CONTRACTOR SHALL MAINTAIN RESIDENTIAL ACCESS AT ALL TIMES. IF APPLICABLE, CONTRACTOR SHALL PROVIDE PRIOR NOTICE TO COMPANY WHEN THE EXISTING DRIVEWAY IS PLANNED TO BE OPEN CUT. COMPANY SHALL THEN NOTIFY THE HOMEOWNER(S). DRIVEWAY ACCESS MAY BE TEMPORARILY CLOSED FOR THE PIPELINE INSTALLATION, STEEL PLATES SHALL BE USED ACROSS THE OPEN TRENCH IF NOT BACKFILLED DURING SAME WORK DAY.

7. THIS PROPERTY

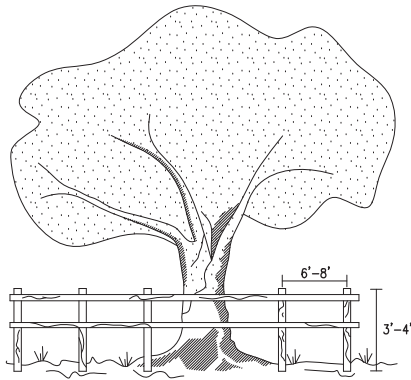
<input type="checkbox"/> (DOES)	<input type="checkbox"/> (DOES NOT) HAVE A SEPTIC SYSTEM
<input type="checkbox"/> (DOES)	<input type="checkbox"/> (DOES NOT) HAVE A WATER WELL
<input type="checkbox"/>	_____
<input type="checkbox"/>	_____

8. A MOBILE WATER TRUCK WILL BE USED TO CONTROL DUST ON THE R.O.W. AS NEEDED.

9. TRANSCONTINENTAL GAS PIPE LINE COMPANY, LLC IS OFFERING PRE-CONSTRUCTION AND POST-CONSTRUCTION MONITORING PROGRAM. THE HOMEOWNER:

<input type="checkbox"/> ACCEPTS	<input type="checkbox"/> DECLINES TO PARTICIPATE
----------------------------------	--

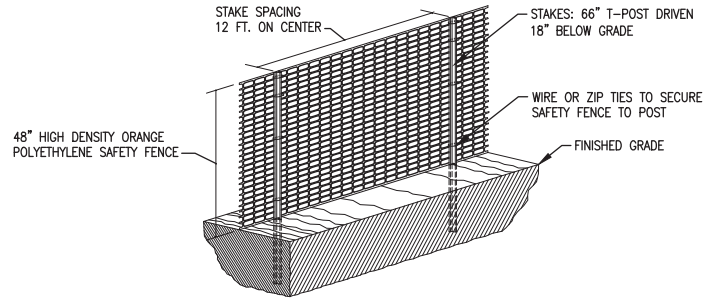
BARRICADE DETAIL FOR PROTECTED AND GRAND TREES

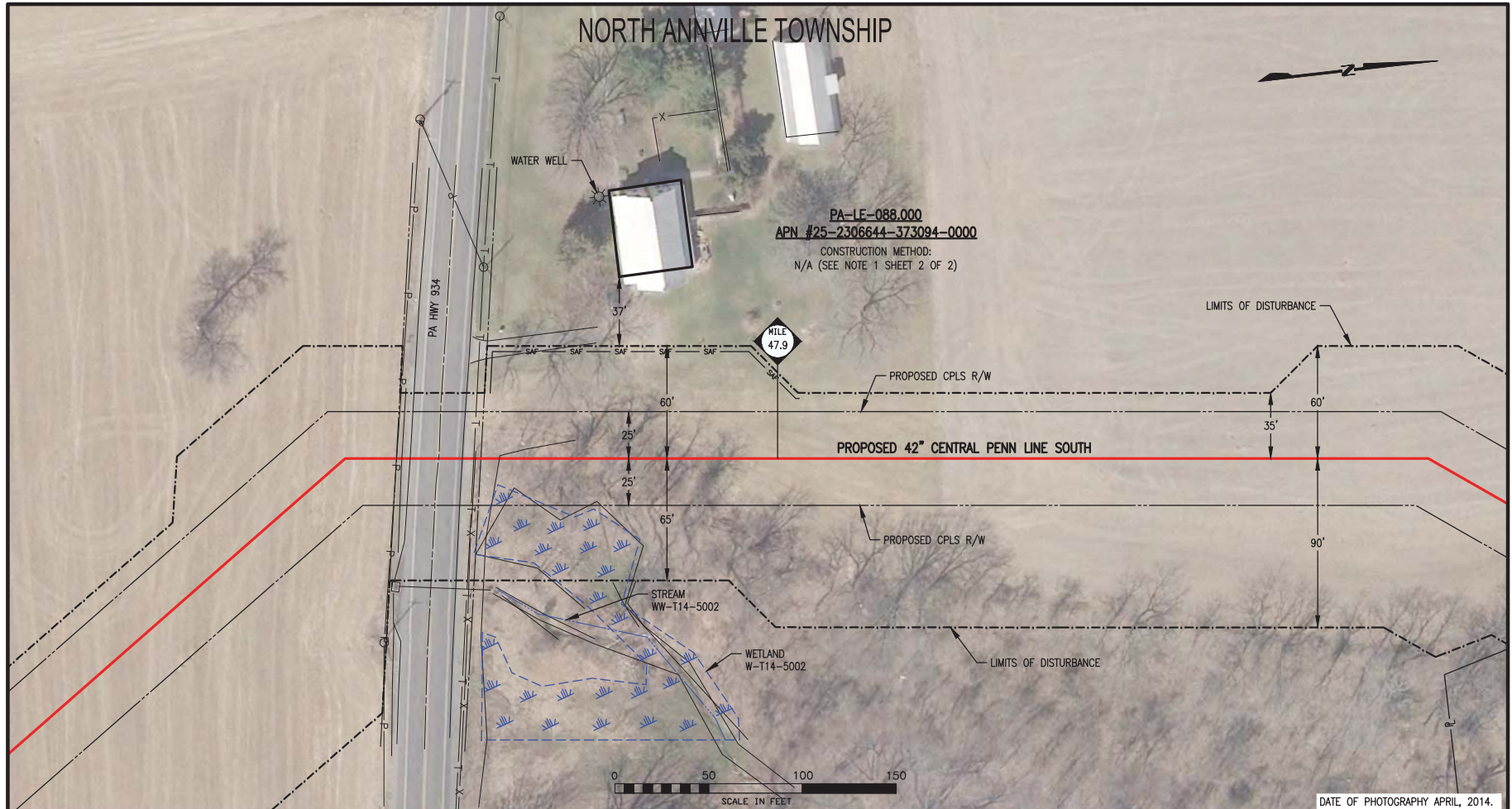


HORIZONTAL: WOOD MEMBER, ORANGE FENCING, CHAIN LINK FENCE OR OTHER APPROVED MATERIAL
 VERTICAL: WOOD MEMBER OR APPROVED MATERIAL
 BARRICADES PLACED AT DESIGNATED PROTECTIVE ROOT ZONE.

- ALL SENSITIVE AREAS SHALL BE PROTECTED AS PER PLAN.
- WHEN PRACTICABLE, INSTALL HIGH VISIBILITY FENCE 3 FEET OUTSIDE THE DRIP LINE OF THE TREE.
- SAFETY FENCE SHOULD BE FASTENED SECURELY TO THE POST.
- THE FENCE MUST REMAIN IN PLACE DURING ALL PHASES OF CONSTRUCTION; ANY CHANGE OF THE PROTECTIVE FENCING MUST BE APPROVED.

SAFETY FENCE

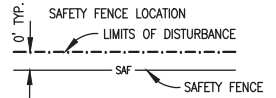




DATE OF PHOTOGRAPHY APRIL, 2014.

LEGEND

	PROPOSED 42" CENTRAL PENN LINE SOUTH		STREAM CROSSING
	EXISTING TOPL R/W		RESIDENTIAL STRUCTURE WITHIN 50' OF CONSTRUCTION
	PROPOSED CPLS R/W		SINGLE TREE
	PROPERTY LINE		TREE LINE
	ROAD EASEMENT		EXISTING FENCE
	UTILITY EASEMENT		SANITARY SEWER
	LIMITS OF DISTURBANCE		WATER LINE
	CONSTRUCTION SAFETY FENCE		CABLE LINE
	WETLAND		OVERHEAD POWER LINE
			POWER POLE



THE LOCATION OF THE SAFETY FENCES SHOWN IN THE PLAN IS APPROXIMATE AND ADJUSTED FOR CLARITY. SAFETY FENCES LOCATED NEAR THE LIMITS OF DISTURBANCE SHALL BE INSTALLED AT THE LIMIT LINE AS SHOWN ABOVE.

Appendix G
Atlantic Sunrise Project
Residential Construction Plans
Central Penn Line South

NORTH ANNVILLE TOWNSHIP

NOTES:

- CONSTRUCTION TECHNIQUES TO BE USED TO MINIMIZE IMPACT TO THIS RESIDENCE ARE DENOTED ON SHEET 1 OF THIS DRAWING. CONSTRUCTION TECHNIQUES INCLUDE REDUCED PIPELINE SEPARATION (N), DRAG SECTION (D), WORKING OVER EXISTING PIPELINE (W), PIPELINE CROSSOVERS (C), REDUCED CONSTRUCTION RIGHT-OF-WAY (R).
- EXCAVATION OF THE PIPELINE TRENCH WILL NOT BE INITIATED UNTIL THE PIPE IS READY FOR INSTALLATION. THE PIPELINE TRENCH SHALL BE BACKFILLED IMMEDIATELY UPON COMPLETION OF THE PIPELINE INSTALLATION.
- HOMEOWNER SHALL BE NOTIFIED ONE (1) WEEK PRIOR TO EXCAVATION OF PIPELINE TRENCH.
- CONSTRUCTION SAFETY PERIMETER FENCING SHALL BE INSTALLED AND MAINTAINED ALONG THE WORK AREA. "SEE LOCATION DETAIL THIS SHEET. REMOVE AFTER RESTORATION IS COMPLETE."
- ALL FEATURES WITHIN THE CONSTRUCTION WORK AREA OR LIMITS OF DISTURBANCE SHALL BE REMOVED EXCEPT AS NOTED ON THE DRAWING. MATURE TREES AND LANDSCAPING WITHIN THE EDGE OF THE CONSTRUCTION WORK AREA MAY BE SAVED UNLESS NECESSARY TO REMOVE FOR SAFE OPERATION OF CONSTRUCTION EQUIPMENT.
- CONTRACTOR SHALL MAINTAIN RESIDENTIAL ACCESS AT ALL TIMES. IF APPLICABLE, CONTRACTOR SHALL PROVIDE PRIOR NOTICE TO COMPANY WHEN THE EXISTING DRIVEWAY IS PLANNED TO BE OPEN CUT. COMPANY SHALL THEN NOTIFY THE HOMEOWNER(S). DRIVEWAY ACCESS MAY BE TEMPORARILY CLOSED FOR THE PIPELINE INSTALLATION, STEEL PLATES SHALL BE USED ACROSS THE OPEN TRENCH IF NOT BACKFILLED DURING SAME WORK DAY.

7. THIS PROPERTY

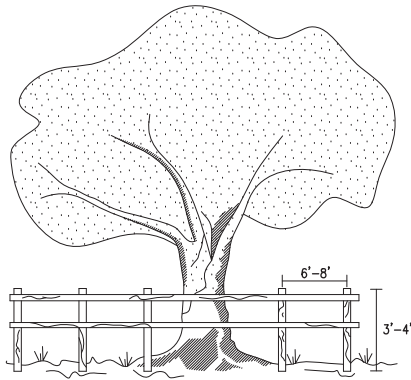
<input type="checkbox"/> (DOES)	<input type="checkbox"/> (DOES NOT) HAVE A SEPTIC SYSTEM
<input type="checkbox"/> (DOES)	<input type="checkbox"/> (DOES NOT) HAVE A WATER WELL
<input type="checkbox"/>	_____
<input type="checkbox"/>	_____

8. A MOBILE WATER TRUCK WILL BE USED TO CONTROL DUST ON THE R.O.W. AS NEEDED.

9. TRANSCONTINENTAL GAS PIPE LINE COMPANY, LLC IS OFFERING PRE-CONSTRUCTION AND POST-CONSTRUCTION MONITORING PROGRAM. THE HOMEOWNER:

ACCEPTS DECLINES TO PARTICIPATE

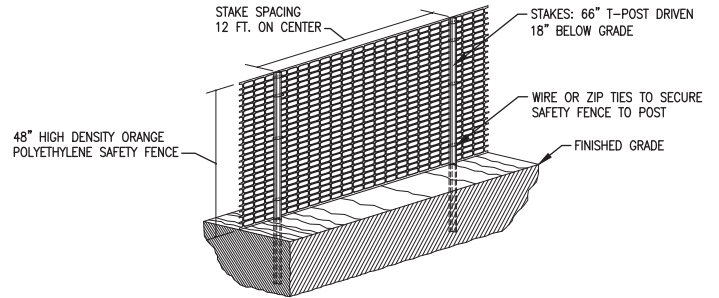
BARRICADE DETAIL FOR PROTECTED AND GRAND TREES

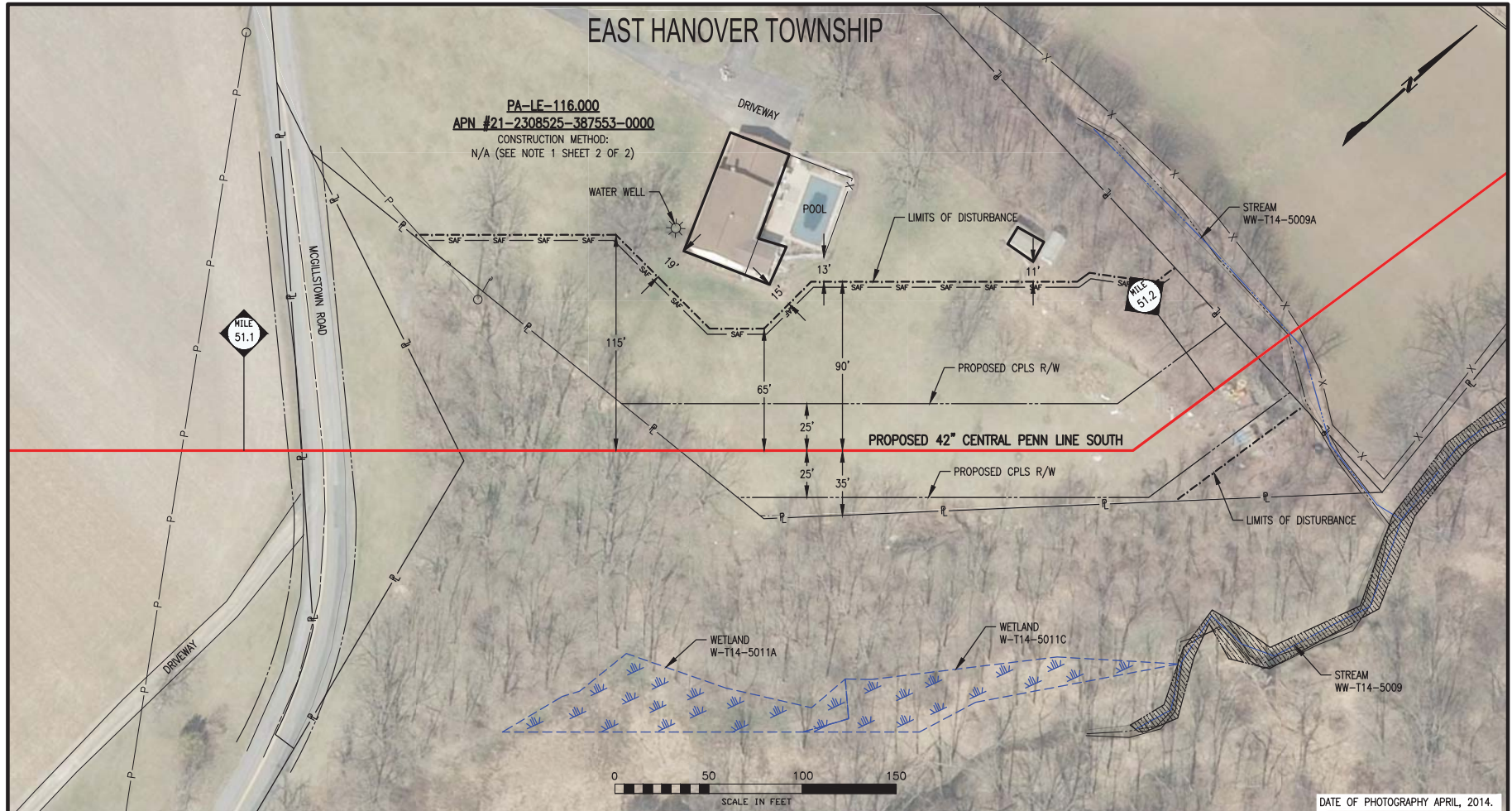


HORIZONTAL: WOOD MEMBER, ORANGE FENCING, CHAIN LINK FENCE OR OTHER APPROVED MATERIAL
 VERTICAL: WOOD MEMBER OR APPROVED MATERIAL
 BARRICADES PLACED AT DESIGNATED PROTECTIVE ROOT ZONE.

- ALL SENSITIVE AREAS SHALL BE PROTECTED AS PER PLAN.
- WHEN PRACTICABLE, INSTALL HIGH VISIBILITY FENCE 3 FEET OUTSIDE THE DRIP LINE OF THE TREE.
- SAFETY FENCE SHOULD BE FASTENED SECURELY TO THE POST.
- THE FENCE MUST REMAIN IN PLACE DURING ALL PHASES OF CONSTRUCTION; ANY CHANGE OF THE PROTECTIVE FENCING MUST BE APPROVED.

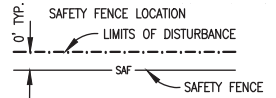
SAFETY FENCE





LEGEND

	PROPOSED 42" CENTRAL PENN LINE SOUTH		STREAM CROSSING
	EXISTING TOPL R/W		RESIDENTIAL STRUCTURE WITHIN 50' OF CONSTRUCTION
	PROPOSED CPLS R/W		SINGLE TREE
	PROPERTY LINE		TREE LINE
	ROAD EASEMENT		EXISTING FENCE
	UTILITY EASEMENT		SANITARY SEWER
	LIMITS OF DISTURBANCE		WATER LINE
	CONSTRUCTION SAFETY FENCE		CABLE LINE
	WETLAND		OVERHEAD POWER LINE
			POWER POLE



THE LOCATION OF THE SAFETY FENCES SHOWN IN THE PLAN IS APPROXIMATE AND ADJUSTED FOR CLARITY. SAFETY FENCES LOCATED NEAR THE LIMITS OF DISTURBANCE SHALL BE INSTALLED AT THE LIMIT LINE AS SHOWN ABOVE.

Appendix G
Atlantic Sunrise Project
 Residential Construction Plans
 Central Penn Line South

EAST HANOVER TOWNSHIP

NOTES:

1. CONSTRUCTION TECHNIQUES TO BE USED TO MINIMIZE IMPACT TO THIS RESIDENCE ARE DENOTED ON SHEET 1 OF THIS DRAWING. CONSTRUCTION TECHNIQUES INCLUDE REDUCED PIPELINE SEPARATION (N), DRAG SECTION (D), WORKING OVER EXISTING PIPELINE (W), PIPELINE CROSSOVERS (C), REDUCED CONSTRUCTION RIGHT-OF-WAY (R).
2. EXCAVATION OF THE PIPELINE TRENCH WILL NOT BE INITIATED UNTIL THE PIPE IS READY FOR INSTALLATION. THE PIPELINE TRENCH SHALL BE BACKFILLED IMMEDIATELY UPON COMPLETION OF THE PIPELINE INSTALLATION.
3. HOMEOWNER SHALL BE NOTIFIED ONE (1) WEEK PRIOR TO EXCAVATION OF PIPELINE TRENCH.
4. CONSTRUCTION SAFETY PERIMETER FENCING SHALL BE INSTALLED AND MAINTAINED ALONG THE WORK AREA. "SEE LOCATION DETAIL THIS SHEET. REMOVE AFTER RESTORATION IS COMPLETE."
5. ALL FEATURES WITHIN THE CONSTRUCTION WORK AREA OR LIMITS OF DISTURBANCE SHALL BE REMOVED EXCEPT AS NOTED ON THE DRAWING. MATURE TREES AND LANDSCAPING WITHIN THE EDGE OF THE CONSTRUCTION WORK AREA MAY BE SAVED UNLESS NECESSARY TO REMOVE FOR SAFE OPERATION OF CONSTRUCTION EQUIPMENT.
6. CONTRACTOR SHALL MAINTAIN RESIDENTIAL ACCESS AT ALL TIMES. IF APPLICABLE, CONTRACTOR SHALL PROVIDE PRIOR NOTICE TO COMPANY WHEN THE EXISTING DRIVEWAY IS PLANNED TO BE OPEN CUT. COMPANY SHALL THEN NOTIFY THE HOMEOWNER(S). DRIVEWAY ACCESS MAY BE TEMPORARILY CLOSED FOR THE PIPELINE INSTALLATION, STEEL PLATES SHALL BE USED ACROSS THE OPEN TRENCH IF NOT BACKFILLED DURING SAME WORK DAY.

7. THIS PROPERTY

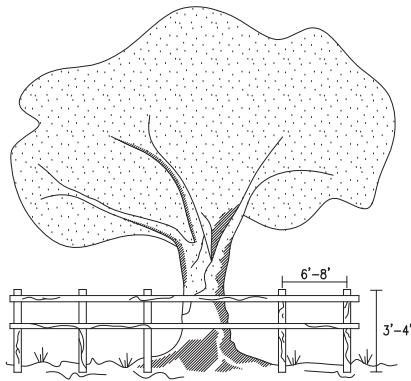
<input type="checkbox"/> (DOES)	<input type="checkbox"/> (DOES NOT) HAVE A SEPTIC SYSTEM
<input type="checkbox"/> (DOES)	<input type="checkbox"/> (DOES NOT) HAVE A WATER WELL
<input type="checkbox"/>	_____
<input type="checkbox"/>	_____

8. A MOBILE WATER TRUCK WILL BE USED TO CONTROL DUST ON THE R.O.W. AS NEEDED.

9. TRANSCONTINENTAL GAS PIPE LINE COMPANY, LLC IS OFFERING PRE-CONSTRUCTION AND POST-CONSTRUCTION MONITORING PROGRAM. THE HOMEOWNER:

ACCEPTS DECLINES TO PARTICIPATE

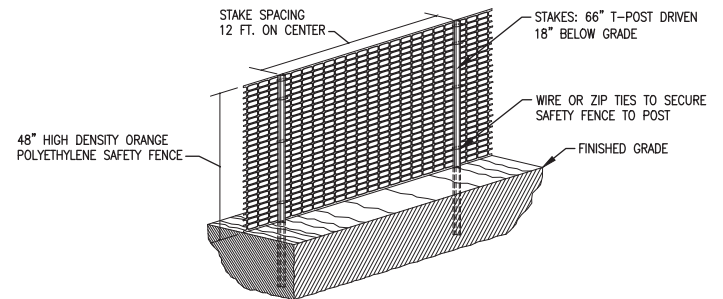
BARRICADE DETAIL FOR PROTECTED AND GRAND TREES



HORIZONTAL: WOOD MEMBER, ORANGE FENCING, CHAIN LINK FENCE OR OTHER APPROVED MATERIAL
 VERTICAL: WOOD MEMBER OR APPROVED MATERIAL
 BARRICADES PLACED AT DESIGNATED PROTECTIVE ROOT ZONE.

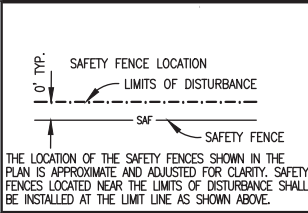
1. ALL SENSITIVE AREAS SHALL BE PROTECTED AS PER PLAN.
2. WHEN PRACTICABLE, INSTALL HIGH VISIBILITY FENCE 3 FEET OUTSIDE THE DRIP LINE OF THE TREE.
3. SAFETY FENCE SHOULD BE FASTENED SECURELY TO THE POST.
4. THE FENCE MUST REMAIN IN PLACE DURING ALL PHASES OF CONSTRUCTION; ANY CHANGE OF THE PROTECTIVE FENCING MUST BE APPROVED.

SAFETY FENCE





LEGEND	
	PROPOSED 42" CENTRAL PENN LINE SOUTH
	EXISTING TOPL R/W
	PROPOSED CPLS R/W
	PROPERTY LINE
	ROAD EASEMENT
	UTILITY EASEMENT
	LIMITS OF DISTURBANCE
	CONSTRUCTION SAFETY FENCE
	WETLAND
	STREAM CROSSING
	RESIDENTIAL STRUCTURE WITHIN 50' OF CONSTRUCTION
	SINGLE TREE
	TREE LINE
	EXISTING FENCE
	SANITARY SEWER
	WATER LINE
	CABLE LINE
	OVERHEAD POWER LINE
	POWER POLE



Appendix G
Atlantic Sunrise Project
Residential Construction Plans
Central Penn Line South

DATE OF PHOTOGRAPHY APRIL, 2014.

UNION TOWNSHIP

NOTES:

- CONSTRUCTION TECHNIQUES TO BE USED TO MINIMIZE IMPACT TO THIS RESIDENCE ARE DENOTED ON SHEET 1 OF THIS DRAWING. CONSTRUCTION TECHNIQUES INCLUDE REDUCED PIPELINE SEPARATION (N), DRAG SECTION (D), WORKING OVER EXISTING PIPELINE (W), PIPELINE CROSSOVERS (C), REDUCED CONSTRUCTION RIGHT-OF-WAY (R).
- EXCAVATION OF THE PIPELINE TRENCH WILL NOT BE INITIATED UNTIL THE PIPE IS READY FOR INSTALLATION. THE PIPELINE TRENCH SHALL BE BACKFILLED IMMEDIATELY UPON COMPLETION OF THE PIPELINE INSTALLATION.
- HOMEOWNER SHALL BE NOTIFIED ONE (1) WEEK PRIOR TO EXCAVATION OF PIPELINE TRENCH.
- CONSTRUCTION SAFETY PERIMETER FENCING SHALL BE INSTALLED AND MAINTAINED ALONG THE WORK AREA. "SEE LOCATION DETAIL THIS SHEET. REMOVE AFTER RESTORATION IS COMPLETE."
- ALL FEATURES WITHIN THE CONSTRUCTION WORK AREA OR LIMITS OF DISTURBANCE SHALL BE REMOVED EXCEPT AS NOTED ON THE DRAWING. MATURE TREES AND LANDSCAPING WITHIN THE EDGE OF THE CONSTRUCTION WORK AREA MAY BE SAVED UNLESS NECESSARY TO REMOVE FOR SAFE OPERATION OF CONSTRUCTION EQUIPMENT.
- CONTRACTOR SHALL MAINTAIN RESIDENTIAL ACCESS AT ALL TIMES. IF APPLICABLE, CONTRACTOR SHALL PROVIDE PRIOR NOTICE TO COMPANY WHEN THE EXISTING DRIVEWAY IS PLANNED TO BE OPEN CUT. COMPANY SHALL THEN NOTIFY THE HOMEOWNER(S). DRIVEWAY ACCESS MAY BE TEMPORARILY CLOSED FOR THE PIPELINE INSTALLATION, STEEL PLATES SHALL BE USED ACROSS THE OPEN TRENCH IF NOT BACKFILLED DURING SAME WORK DAY.

7. THIS PROPERTY

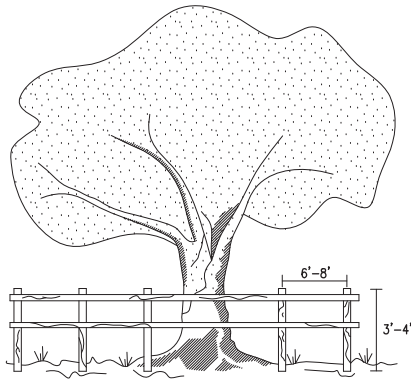
<input type="checkbox"/> (DOES)	<input type="checkbox"/> (DOES NOT) HAVE A SEPTIC SYSTEM
<input type="checkbox"/> (DOES)	<input type="checkbox"/> (DOES NOT) HAVE A WATER WELL
<input type="checkbox"/>	_____
<input type="checkbox"/>	_____

8. A MOBILE WATER TRUCK WILL BE USED TO CONTROL DUST ON THE R.O.W. AS NEEDED.

9. TRANSCONTINENTAL GAS PIPE LINE COMPANY, LLC IS OFFERING PRE-CONSTRUCTION AND POST-CONSTRUCTION MONITORING PROGRAM. THE HOMEOWNER:

ACCEPTS DECLINES TO PARTICIPATE

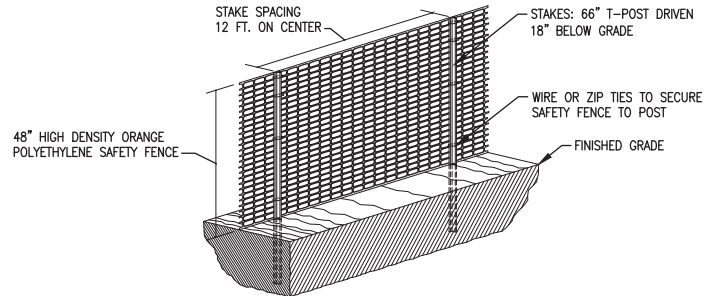
BARRICADE DETAIL FOR PROTECTED AND GRAND TREES

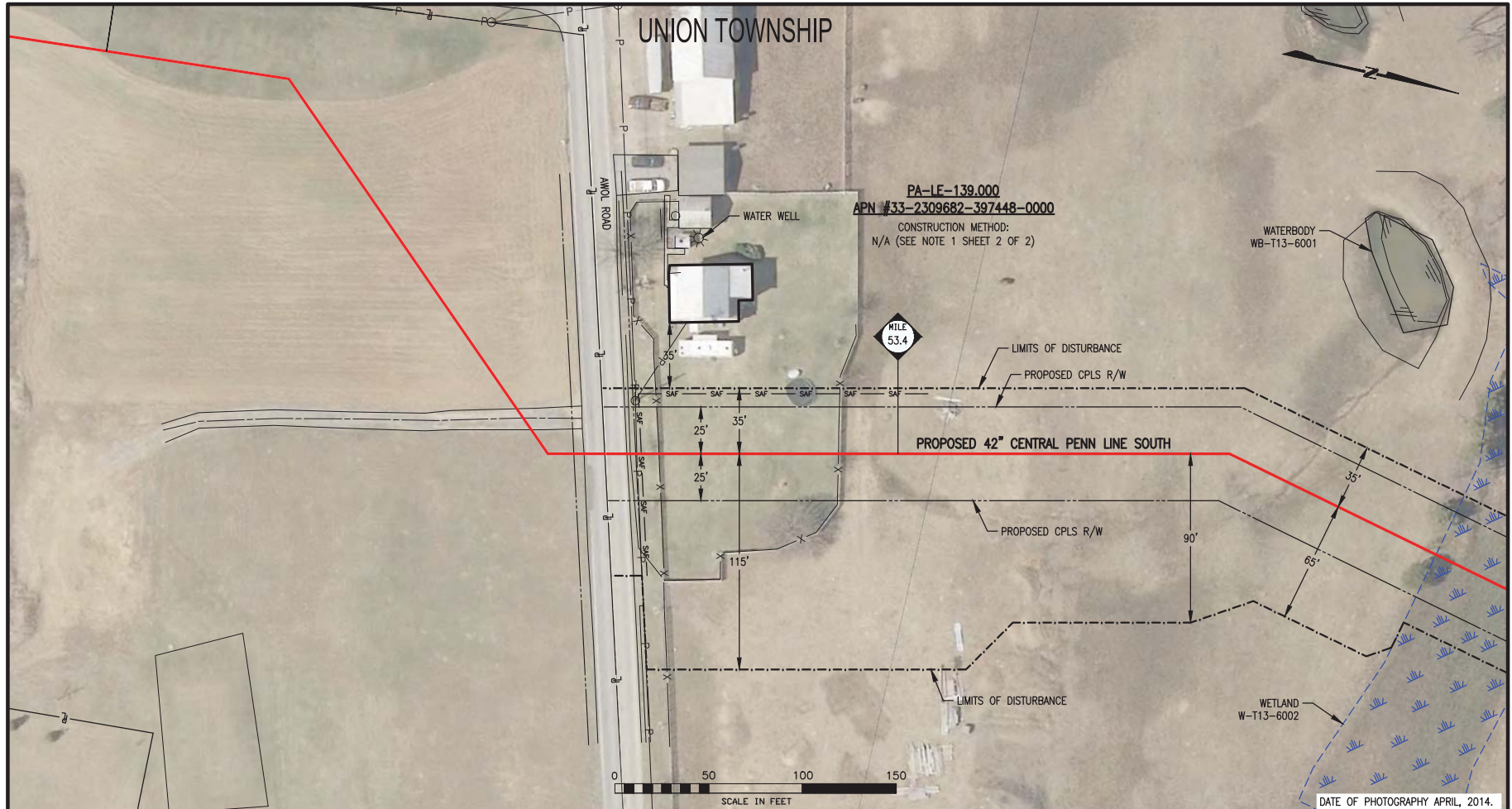


HORIZONTAL: WOOD MEMBER, ORANGE FENCING, CHAIN LINK FENCE OR OTHER APPROVED MATERIAL
 VERTICAL: WOOD MEMBER OR APPROVED MATERIAL
 BARRICADES PLACED AT DESIGNATED PROTECTIVE ROOT ZONE.

- ALL SENSITIVE AREAS SHALL BE PROTECTED AS PER PLAN.
- WHEN PRACTICABLE, INSTALL HIGH VISIBILITY FENCE 3 FEET OUTSIDE THE DRIP LINE OF THE TREE.
- SAFETY FENCE SHOULD BE FASTENED SECURELY TO THE POST.
- THE FENCE MUST REMAIN IN PLACE DURING ALL PHASES OF CONSTRUCTION; ANY CHANGE OF THE PROTECTIVE FENCING MUST BE APPROVED.

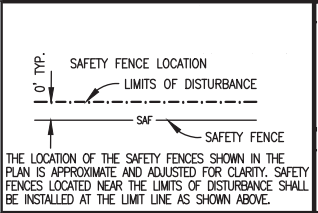
SAFETY FENCE





LEGEND

	PROPOSED 42" CENTRAL PENN LINE SOUTH		STREAM CROSSING
	EXISTING TOPL R/W		RESIDENTIAL STRUCTURE WITHIN 50' OF CONSTRUCTION
	PROPOSED CPLS R/W		SINGLE TREE
	PROPERTY LINE		TREE LINE
	ROAD EASEMENT		EXISTING FENCE
	UTILITY EASEMENT		SANITARY SEWER
	LIMITS OF DISTURBANCE		WATER LINE
	CONSTRUCTION SAFETY FENCE		CABLE LINE
	WETLAND		OVERHEAD POWER LINE
			POWER POLE



Appendix G
Atlantic Sunrise Project
Residential Construction Plans
Central Penn Line South

UNION TOWNSHIP

NOTES:

- CONSTRUCTION TECHNIQUES TO BE USED TO MINIMIZE IMPACT TO THIS RESIDENCE ARE DENOTED ON SHEET 1 OF THIS DRAWING. CONSTRUCTION TECHNIQUES INCLUDE REDUCED PIPELINE SEPARATION (N), DRAG SECTION (D), WORKING OVER EXISTING PIPELINE (W), PIPELINE CROSSOVERS (C), REDUCED CONSTRUCTION RIGHT-OF-WAY (R).
- EXCAVATION OF THE PIPELINE TRENCH WILL NOT BE INITIATED UNTIL THE PIPE IS READY FOR INSTALLATION. THE PIPELINE TRENCH SHALL BE BACKFILLED IMMEDIATELY UPON COMPLETION OF THE PIPELINE INSTALLATION.
- HOMEOWNER SHALL BE NOTIFIED ONE (1) WEEK PRIOR TO EXCAVATION OF PIPELINE TRENCH.
- CONSTRUCTION SAFETY PERIMETER FENCING SHALL BE INSTALLED AND MAINTAINED ALONG THE WORK AREA. "SEE LOCATION DETAIL THIS SHEET. REMOVE AFTER RESTORATION IS COMPLETE."
- ALL FEATURES WITHIN THE CONSTRUCTION WORK AREA OR LIMITS OF DISTURBANCE SHALL BE REMOVED EXCEPT AS NOTED ON THE DRAWING. MATURE TREES AND LANDSCAPING WITHIN THE EDGE OF THE CONSTRUCTION WORK AREA MAY BE SAVED UNLESS NECESSARY TO REMOVE FOR SAFE OPERATION OF CONSTRUCTION EQUIPMENT.
- CONTRACTOR SHALL MAINTAIN RESIDENTIAL ACCESS AT ALL TIMES. IF APPLICABLE, CONTRACTOR SHALL PROVIDE PRIOR NOTICE TO COMPANY WHEN THE EXISTING DRIVEWAY IS PLANNED TO BE OPEN CUT. COMPANY SHALL THEN NOTIFY THE HOMEOWNER(S). DRIVEWAY ACCESS MAY BE TEMPORARILY CLOSED FOR THE PIPELINE INSTALLATION, STEEL PLATES SHALL BE USED ACROSS THE OPEN TRENCH IF NOT BACKFILLED DURING SAME WORK DAY.

7. THIS PROPERTY

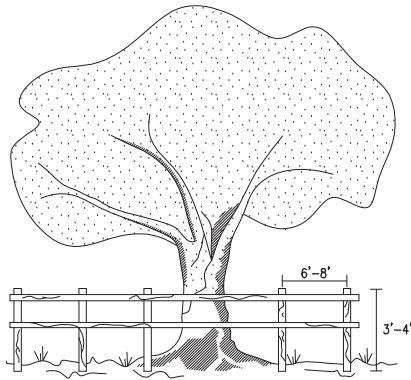
<input type="checkbox"/> (DOES)	<input type="checkbox"/> (DOES NOT) HAVE A SEPTIC SYSTEM
<input type="checkbox"/> (DOES)	<input type="checkbox"/> (DOES NOT) HAVE A WATER WELL
<input type="checkbox"/>	_____
<input type="checkbox"/>	_____

8. A MOBILE WATER TRUCK WILL BE USED TO CONTROL DUST ON THE R.O.W. AS NEEDED.

9. TRANSCONTINENTAL GAS PIPE LINE COMPANY, LLC IS OFFERING PRE-CONSTRUCTION AND POST-CONSTRUCTION MONITORING PROGRAM. THE HOMEOWNER:

ACCEPTS DECLINES TO PARTICIPATE

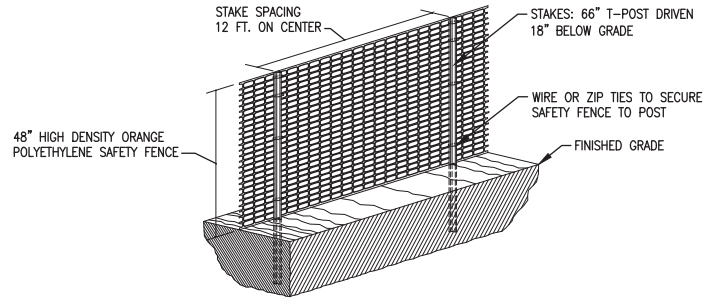
BARRICADE DETAIL FOR PROTECTED AND GRAND TREES



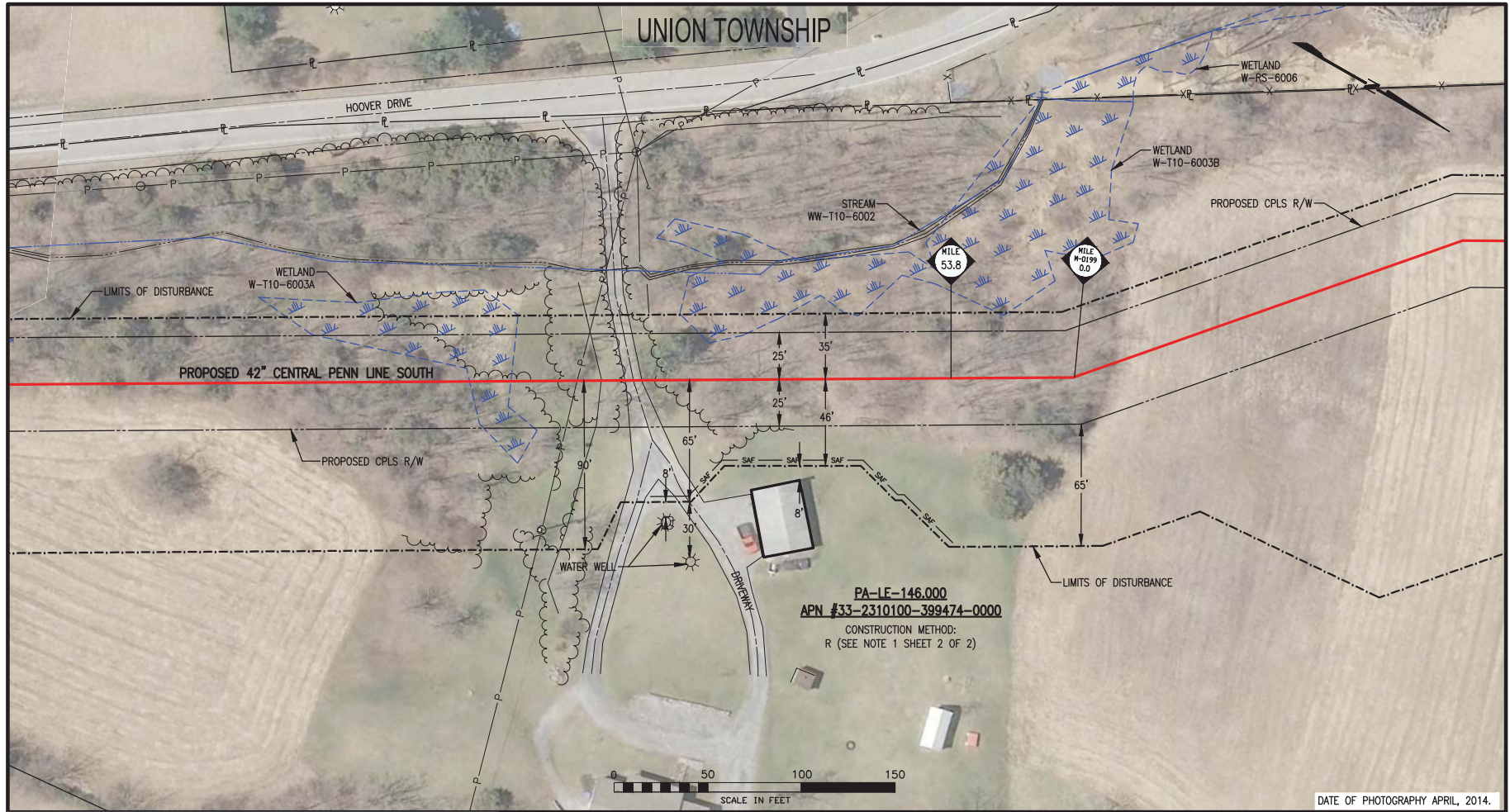
HORIZONTAL: WOOD MEMBER, ORANGE FENCING, CHAIN LINK FENCE OR OTHER APPROVED MATERIAL
 VERTICAL: WOOD MEMBER OR APPROVED MATERIAL
 BARRICADES PLACED AT DESIGNATED PROTECTIVE ROOT ZONE.

- ALL SENSITIVE AREAS SHALL BE PROTECTED AS PER PLAN.
- WHEN PRACTICABLE, INSTALL HIGH VISIBILITY FENCE 3 FEET OUTSIDE THE DRIP LINE OF THE TREE.
- SAFETY FENCE SHOULD BE FASTENED SECURELY TO THE POST.
- THE FENCE MUST REMAIN IN PLACE DURING ALL PHASES OF CONSTRUCTION; ANY CHANGE OF THE PROTECTIVE FENCING MUST BE APPROVED.

SAFETY FENCE



G-107



UNION TOWNSHIP

HOOVER DRIVE

STREAM
WW-T10-6002

WETLAND
W-RS-6006

WETLAND
W-T10-6003B

PROPOSED CPL R/W

WETLAND
W-T10-6003A

PROPOSED 42" CENTRAL PENN LINE SOUTH

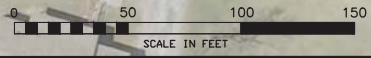
PROPOSED CPL R/W

WATER WELL

RESIDENTIAL STRUCTURE

PA-1E-146.000
APN #33-2310100-399474-0000
CONSTRUCTION METHOD:
R (SEE NOTE 1 SHEET 2 OF 2)

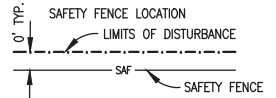
LIMITS OF DISTURBANCE



DATE OF PHOTOGRAPHY APRIL, 2014.

LEGEND

- | | | | |
|--|--------------------------------------|--|--|
| | PROPOSED 42" CENTRAL PENN LINE SOUTH | | STREAM CROSSING |
| | EXISTING TOPL R/W | | RESIDENTIAL STRUCTURE WITHIN 50' OF CONSTRUCTION |
| | PROPOSED CPL R/W | | SINGLE TREE |
| | PROPERTY LINE | | TREE LINE |
| | ROAD EASEMENT | | EXISTING FENCE |
| | UTILITY EASEMENT | | SANITARY SEWER |
| | LIMITS OF DISTURBANCE | | WATER LINE |
| | CONSTRUCTION SAFETY FENCE | | CABLE LINE |
| | WETLAND | | OVERHEAD POWER LINE |
| | | | POWER POLE |



THE LOCATION OF THE SAFETY FENCES SHOWN IN THE PLAN IS APPROXIMATE AND ADJUSTED FOR CLARITY. SAFETY FENCES LOCATED NEAR THE LIMITS OF DISTURBANCE SHALL BE INSTALLED AT THE LIMIT LINE AS SHOWN ABOVE.

Appendix G
Atlantic Sunrise Project
Residential Construction Plans
Central Penn Line South

UNION TOWNSHIP

NOTES:

- CONSTRUCTION TECHNIQUES TO BE USED TO MINIMIZE IMPACT TO THIS RESIDENCE ARE DENOTED ON SHEET 1 OF THIS DRAWING. CONSTRUCTION TECHNIQUES INCLUDE REDUCED PIPELINE SEPARATION (N), DRAG SECTION (D), WORKING OVER EXISTING PIPELINE (W), PIPELINE CROSSOVERS (C), REDUCED CONSTRUCTION RIGHT-OF-WAY (R).
- EXCAVATION OF THE PIPELINE TRENCH WILL NOT BE INITIATED UNTIL THE PIPE IS READY FOR INSTALLATION. THE PIPELINE TRENCH SHALL BE BACKFILLED IMMEDIATELY UPON COMPLETION OF THE PIPELINE INSTALLATION.
- HOMEOWNER SHALL BE NOTIFIED ONE (1) WEEK PRIOR TO EXCAVATION OF PIPELINE TRENCH.
- CONSTRUCTION SAFETY PERIMETER FENCING SHALL BE INSTALLED AND MAINTAINED ALONG THE WORK AREA. "SEE LOCATION DETAIL THIS SHEET. REMOVE AFTER RESTORATION IS COMPLETE."
- ALL FEATURES WITHIN THE CONSTRUCTION WORK AREA OR LIMITS OF DISTURBANCE SHALL BE REMOVED EXCEPT AS NOTED ON THE DRAWING. MATURE TREES AND LANDSCAPING WITHIN THE EDGE OF THE CONSTRUCTION WORK AREA MAY BE SAVED UNLESS NECESSARY TO REMOVE FOR SAFE OPERATION OF CONSTRUCTION EQUIPMENT.
- CONTRACTOR SHALL MAINTAIN RESIDENTIAL ACCESS AT ALL TIMES. IF APPLICABLE, CONTRACTOR SHALL PROVIDE PRIOR NOTICE TO COMPANY WHEN THE EXISTING DRIVEWAY IS PLANNED TO BE OPEN CUT. COMPANY SHALL THEN NOTIFY THE HOMEOWNER(S). DRIVEWAY ACCESS MAY BE TEMPORARILY CLOSED FOR THE PIPELINE INSTALLATION, STEEL PLATES SHALL BE USED ACROSS THE OPEN TRENCH IF NOT BACKFILLED DURING SAME WORK DAY.

7. THIS PROPERTY

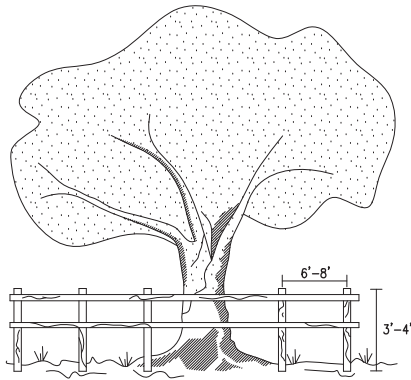
<input type="checkbox"/> (DOES)	<input type="checkbox"/> (DOES NOT) HAVE A SEPTIC SYSTEM
<input type="checkbox"/> (DOES)	<input type="checkbox"/> (DOES NOT) HAVE A WATER WELL
<input type="checkbox"/>	_____
<input type="checkbox"/>	_____

8. A MOBILE WATER TRUCK WILL BE USED TO CONTROL DUST ON THE R.O.W. AS NEEDED.

9. TRANSCONTINENTAL GAS PIPE LINE COMPANY, LLC IS OFFERING PRE-CONSTRUCTION AND POST-CONSTRUCTION MONITORING PROGRAM. THE HOMEOWNER:

ACCEPTS DECLINES TO PARTICIPATE

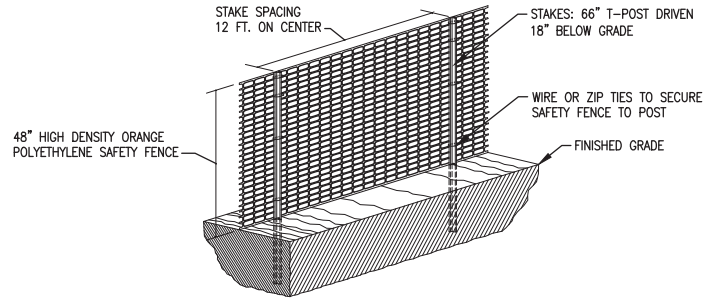
BARRICADE DETAIL FOR PROTECTED AND GRAND TREES



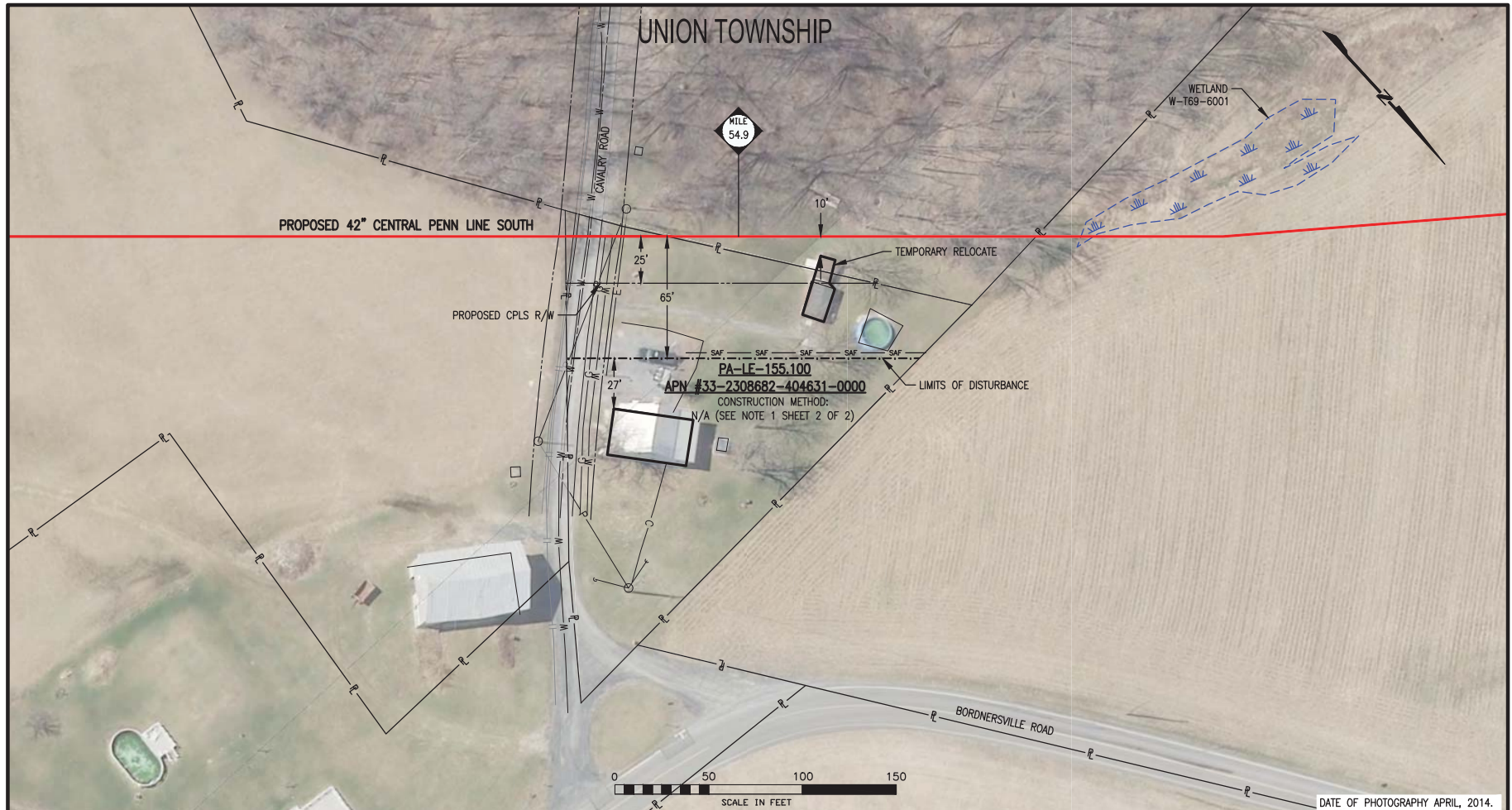
HORIZONTAL: WOOD MEMBER, ORANGE FENCING, CHAIN LINK FENCE OR OTHER APPROVED MATERIAL
 VERTICAL: WOOD MEMBER OR APPROVED MATERIAL
 BARRICADES PLACED AT DESIGNATED PROTECTIVE ROOT ZONE.

- ALL SENSITIVE AREAS SHALL BE PROTECTED AS PER PLAN.
- WHEN PRACTICABLE, INSTALL HIGH VISIBILITY FENCE 3 FEET OUTSIDE THE DRIP LINE OF THE TREE.
- SAFETY FENCE SHOULD BE FASTENED SECURELY TO THE POST.
- THE FENCE MUST REMAIN IN PLACE DURING ALL PHASES OF CONSTRUCTION; ANY CHANGE OF THE PROTECTIVE FENCING MUST BE APPROVED.

SAFETY FENCE

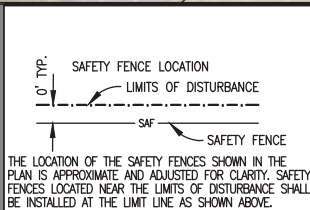


G-109



LEGEND

	PROPOSED 42" CENTRAL PENN LINE SOUTH		STREAM CROSSING
	EXISTING TOPL R/W		RESIDENTIAL STRUCTURE WITHIN 50' OF CONSTRUCTION
	PROPOSED CPLS R/W		SINGLE TREE
	PROPERTY LINE		TREE LINE
	ROAD EASEMENT		EXISTING FENCE
	UTILITY EASEMENT		SANITARY SEWER
	LIMITS OF DISTURBANCE		WATER LINE
	CONSTRUCTION SAFETY FENCE		CABLE LINE
	WETLAND		OVERHEAD POWER LINE
			POWER POLE



Appendix G
Atlantic Sunrise Project
Residential Construction Plans
Central Penn Line South

DATE OF PHOTOGRAPHY APRIL, 2014.

UNION TOWNSHIP

NOTES:

- CONSTRUCTION TECHNIQUES TO BE USED TO MINIMIZE IMPACT TO THIS RESIDENCE ARE DENOTED ON SHEET 1 OF THIS DRAWING. CONSTRUCTION TECHNIQUES INCLUDE REDUCED PIPELINE SEPARATION (N), DRAG SECTION (D), WORKING OVER EXISTING PIPELINE (W), PIPELINE CROSSOVERS (C), REDUCED CONSTRUCTION RIGHT-OF-WAY (R).
- EXCAVATION OF THE PIPELINE TRENCH WILL NOT BE INITIATED UNTIL THE PIPE IS READY FOR INSTALLATION. THE PIPELINE TRENCH SHALL BE BACKFILLED IMMEDIATELY UPON COMPLETION OF THE PIPELINE INSTALLATION.
- HOMEOWNER SHALL BE NOTIFIED ONE (1) WEEK PRIOR TO EXCAVATION OF PIPELINE TRENCH.
- CONSTRUCTION SAFETY PERIMETER FENCING SHALL BE INSTALLED AND MAINTAINED ALONG THE WORK AREA. "SEE LOCATION DETAIL THIS SHEET. REMOVE AFTER RESTORATION IS COMPLETE."
- ALL FEATURES WITHIN THE CONSTRUCTION WORK AREA OR LIMITS OF DISTURBANCE SHALL BE REMOVED EXCEPT AS NOTED ON THE DRAWING. MATURE TREES AND LANDSCAPING WITHIN THE EDGE OF THE CONSTRUCTION WORK AREA MAY BE SAVED UNLESS NECESSARY TO REMOVE FOR SAFE OPERATION OF CONSTRUCTION EQUIPMENT.
- CONTRACTOR SHALL MAINTAIN RESIDENTIAL ACCESS AT ALL TIMES. IF APPLICABLE, CONTRACTOR SHALL PROVIDE PRIOR NOTICE TO COMPANY WHEN THE EXISTING DRIVEWAY IS PLANNED TO BE OPEN CUT. COMPANY SHALL THEN NOTIFY THE HOMEOWNER(S). DRIVEWAY ACCESS MAY BE TEMPORARILY CLOSED FOR THE PIPELINE INSTALLATION, STEEL PLATES SHALL BE USED ACROSS THE OPEN TRENCH IF NOT BACKFILLED DURING SAME WORK DAY.

7. THIS PROPERTY

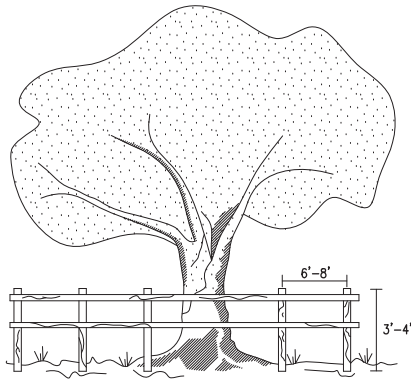
<input type="checkbox"/> (DOES)	<input type="checkbox"/> (DOES NOT) HAVE A SEPTIC SYSTEM
<input type="checkbox"/> (DOES)	<input type="checkbox"/> (DOES NOT) HAVE A WATER WELL
<input type="checkbox"/>	_____
<input type="checkbox"/>	_____

8. A MOBILE WATER TRUCK WILL BE USED TO CONTROL DUST ON THE R.O.W. AS NEEDED.

9. TRANSCONTINENTAL GAS PIPE LINE COMPANY, LLC IS OFFERING PRE-CONSTRUCTION AND POST-CONSTRUCTION MONITORING PROGRAM. THE HOMEOWNER:

ACCEPTS DECLINES TO PARTICIPATE

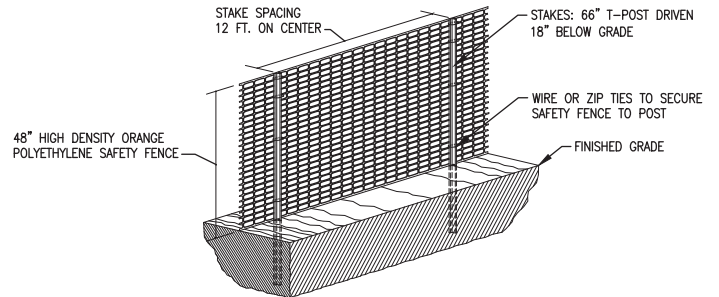
BARRICADE DETAIL FOR PROTECTED AND GRAND TREES



HORIZONTAL: WOOD MEMBER, ORANGE FENCING, CHAIN LINK FENCE OR OTHER APPROVED MATERIAL
 VERTICAL: WOOD MEMBER OR APPROVED MATERIAL
 BARRICADES PLACED AT DESIGNATED PROTECTIVE ROOT ZONE.

- ALL SENSITIVE AREAS SHALL BE PROTECTED AS PER PLAN.
- WHEN PRACTICABLE, INSTALL HIGH VISIBILITY FENCE 3 FEET OUTSIDE THE DRIP LINE OF THE TREE.
- SAFETY FENCE SHOULD BE FASTENED SECURELY TO THE POST.
- THE FENCE MUST REMAIN IN PLACE DURING ALL PHASES OF CONSTRUCTION; ANY CHANGE OF THE PROTECTIVE FENCING MUST BE APPROVED.

SAFETY FENCE



UNION TOWNSHIP

PA-LF-167.100
 APN #33-2306296-408709-0000
 CONSTRUCTION METHOD:
 N/A (SEE NOTE 1 SHEET 2 OF 2)

35'

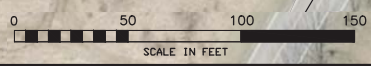
PROPOSED 42" CENTRAL PENN LINE SOUTH

N BODDERSVILLE ROAD

WETLAND
 W-T30-6003

PROPOSED CPLS R/W

PROPOSED CPLS R/W

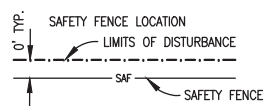


DATE OF PHOTOGRAPHY APRIL, 2014.

G-111

LEGEND

- | | | | |
|--|--------------------------------------|--|--|
| | PROPOSED 42" CENTRAL PENN LINE SOUTH | | STREAM CROSSING |
| | EXISTING TOPL R/W | | RESIDENTIAL STRUCTURE WITHIN 50' OF CONSTRUCTION |
| | PROPOSED CPLS R/W | | SINGLE TREE |
| | PROPERTY LINE | | TREE LINE |
| | ROAD EASEMENT | | EXISTING FENCE |
| | UTILITY EASEMENT | | SANITARY SEWER |
| | LIMITS OF DISTURBANCE | | WATER LINE |
| | CONSTRUCTION SAFETY FENCE | | CABLE LINE |
| | WETLAND | | OVERHEAD POWER LINE |
| | | | POWER POLE |



THE LOCATION OF THE SAFETY FENCES SHOWN IN THE PLAN IS APPROXIMATE AND ADJUSTED FOR CLARITY. SAFETY FENCES LOCATED NEAR THE LIMITS OF DISTURBANCE SHALL BE INSTALLED AT THE LIMIT LINE AS SHOWN ABOVE.

Appendix G
Atlantic Sunrise Project
 Residential Construction Plans
 Central Penn Line South

UNION TOWNSHIP

NOTES:

- CONSTRUCTION TECHNIQUES TO BE USED TO MINIMIZE IMPACT TO THIS RESIDENCE ARE DENOTED ON SHEET 1 OF THIS DRAWING. CONSTRUCTION TECHNIQUES INCLUDE REDUCED PIPELINE SEPARATION (N), DRAG SECTION (D), WORKING OVER EXISTING PIPELINE (W), PIPELINE CROSSOVERS (C), REDUCED CONSTRUCTION RIGHT-OF-WAY (R).
- EXCAVATION OF THE PIPELINE TRENCH WILL NOT BE INITIATED UNTIL THE PIPE IS READY FOR INSTALLATION. THE PIPELINE TRENCH SHALL BE BACKFILLED IMMEDIATELY UPON COMPLETION OF THE PIPELINE INSTALLATION.
- HOMEOWNER SHALL BE NOTIFIED ONE (1) WEEK PRIOR TO EXCAVATION OF PIPELINE TRENCH.
- CONSTRUCTION SAFETY PERIMETER FENCING SHALL BE INSTALLED AND MAINTAINED ALONG THE WORK AREA. "SEE LOCATION DETAIL THIS SHEET. REMOVE AFTER RESTORATION IS COMPLETE."
- ALL FEATURES WITHIN THE CONSTRUCTION WORK AREA OR LIMITS OF DISTURBANCE SHALL BE REMOVED EXCEPT AS NOTED ON THE DRAWING. MATURE TREES AND LANDSCAPING WITHIN THE EDGE OF THE CONSTRUCTION WORK AREA MAY BE SAVED UNLESS NECESSARY TO REMOVE FOR SAFE OPERATION OF CONSTRUCTION EQUIPMENT.
- CONTRACTOR SHALL MAINTAIN RESIDENTIAL ACCESS AT ALL TIMES. IF APPLICABLE, CONTRACTOR SHALL PROVIDE PRIOR NOTICE TO COMPANY WHEN THE EXISTING DRIVEWAY IS PLANNED TO BE OPEN CUT. COMPANY SHALL THEN NOTIFY THE HOMEOWNER(S). DRIVEWAY ACCESS MAY BE TEMPORARILY CLOSED FOR THE PIPELINE INSTALLATION, STEEL PLATES SHALL BE USED ACROSS THE OPEN TRENCH IF NOT BACKFILLED DURING SAME WORK DAY.

7. THIS PROPERTY

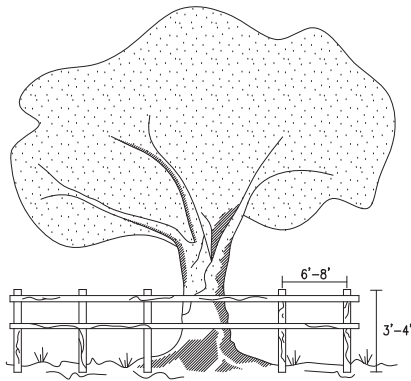
<input type="checkbox"/> (DOES)	<input type="checkbox"/> (DOES NOT) HAVE A SEPTIC SYSTEM
<input type="checkbox"/> (DOES)	<input type="checkbox"/> (DOES NOT) HAVE A WATER WELL
<input type="checkbox"/>	_____
<input type="checkbox"/>	_____

8. A MOBILE WATER TRUCK WILL BE USED TO CONTROL DUST ON THE R.O.W. AS NEEDED.

9. TRANSCONTINENTAL GAS PIPE LINE COMPANY, LLC IS OFFERING PRE-CONSTRUCTION AND POST-CONSTRUCTION MONITORING PROGRAM. THE HOMEOWNER:

ACCEPTS DECLINES TO PARTICIPATE

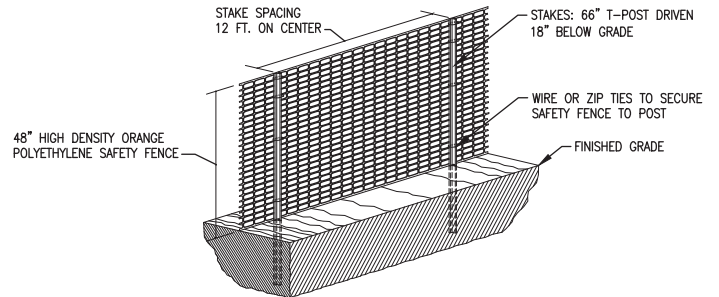
BARRICADE DETAIL FOR PROTECTED AND GRAND TREES



HORIZONTAL: WOOD MEMBER, ORANGE FENCING, CHAIN LINK FENCE OR OTHER APPROVED MATERIAL
 VERTICAL: WOOD MEMBER OR APPROVED MATERIAL
 BARRICADES PLACED AT DESIGNATED PROTECTIVE ROOT ZONE.

- ALL SENSITIVE AREAS SHALL BE PROTECTED AS PER PLAN.
- WHEN PRACTICABLE, INSTALL HIGH VISIBILITY FENCE 3 FEET OUTSIDE THE DRIP LINE OF THE TREE.
- SAFETY FENCE SHOULD BE FASTENED SECURELY TO THE POST.
- THE FENCE MUST REMAIN IN PLACE DURING ALL PHASES OF CONSTRUCTION; ANY CHANGE OF THE PROTECTIVE FENCING MUST BE APPROVED.

SAFETY FENCE

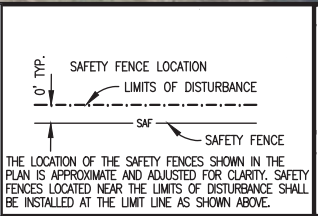




PA-LF-195.000
 APN #33-2301130-420024-0000
 CONSTRUCTION METHOD:
 N/A (SEE NOTE 1 SHEET 2 OF 2)

DATE OF PHOTOGRAPHY APRIL, 2014.

LEGEND	
	PROPOSED 42" CENTRAL PENN LINE SOUTH
	EXISTING TOPL R/W
	PROPOSED CPLS R/W
	PROPERTY LINE
	ROAD EASEMENT
	UTILITY EASEMENT
	LIMITS OF DISTURBANCE
	CONSTRUCTION SAFETY FENCE
	WETLAND
	STREAM CROSSING
	RESIDENTIAL STRUCTURE WITHIN 50' OF CONSTRUCTION
	SINGLE TREE
	TREE LINE
	EXISTING FENCE
	SANITARY SEWER
	WATER LINE
	CABLE LINE
	OVERHEAD POWER LINE
	POWER POLE



Appendix G

Atlantic Sunrise Project

Residential Construction Plans

Central Penn Line South

UNION TOWNSHIP

NOTES:

- CONSTRUCTION TECHNIQUES TO BE USED TO MINIMIZE IMPACT TO THIS RESIDENCE ARE DENOTED ON SHEET 1 OF THIS DRAWING. CONSTRUCTION TECHNIQUES INCLUDE REDUCED PIPELINE SEPARATION (N), DRAG SECTION (D), WORKING OVER EXISTING PIPELINE (W), PIPELINE CROSSOVERS (C), REDUCED CONSTRUCTION RIGHT-OF-WAY (R).
- EXCAVATION OF THE PIPELINE TRENCH WILL NOT BE INITIATED UNTIL THE PIPE IS READY FOR INSTALLATION. THE PIPELINE TRENCH SHALL BE BACKFILLED IMMEDIATELY UPON COMPLETION OF THE PIPELINE INSTALLATION.
- HOMEOWNER SHALL BE NOTIFIED ONE (1) WEEK PRIOR TO EXCAVATION OF PIPELINE TRENCH.
- CONSTRUCTION SAFETY PERIMETER FENCING SHALL BE INSTALLED AND MAINTAINED ALONG THE WORK AREA. "SEE LOCATION DETAIL THIS SHEET. REMOVE AFTER RESTORATION IS COMPLETE."
- ALL FEATURES WITHIN THE CONSTRUCTION WORK AREA OR LIMITS OF DISTURBANCE SHALL BE REMOVED EXCEPT AS NOTED ON THE DRAWING. MATURE TREES AND LANDSCAPING WITHIN THE EDGE OF THE CONSTRUCTION WORK AREA MAY BE SAVED UNLESS NECESSARY TO REMOVE FOR SAFE OPERATION OF CONSTRUCTION EQUIPMENT.
- CONTRACTOR SHALL MAINTAIN RESIDENTIAL ACCESS AT ALL TIMES. IF APPLICABLE, CONTRACTOR SHALL PROVIDE PRIOR NOTICE TO COMPANY WHEN THE EXISTING DRIVEWAY IS PLANNED TO BE OPEN CUT. COMPANY SHALL THEN NOTIFY THE HOMEOWNER(S). DRIVEWAY ACCESS MAY BE TEMPORARILY CLOSED FOR THE PIPELINE INSTALLATION, STEEL PLATES SHALL BE USED ACROSS THE OPEN TRENCH IF NOT BACKFILLED DURING SAME WORK DAY.

7. THIS PROPERTY

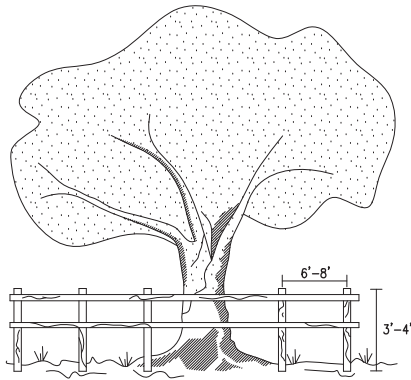
<input type="checkbox"/> (DOES)	<input type="checkbox"/> (DOES NOT) HAVE A SEPTIC SYSTEM
<input type="checkbox"/> (DOES)	<input type="checkbox"/> (DOES NOT) HAVE A WATER WELL
<input type="checkbox"/>	_____
<input type="checkbox"/>	_____

8. A MOBILE WATER TRUCK WILL BE USED TO CONTROL DUST ON THE R.O.W. AS NEEDED.

9. TRANSCONTINENTAL GAS PIPE LINE COMPANY, LLC IS OFFERING PRE-CONSTRUCTION AND POST-CONSTRUCTION MONITORING PROGRAM. THE HOMEOWNER:

ACCEPTS DECLINES TO PARTICIPATE

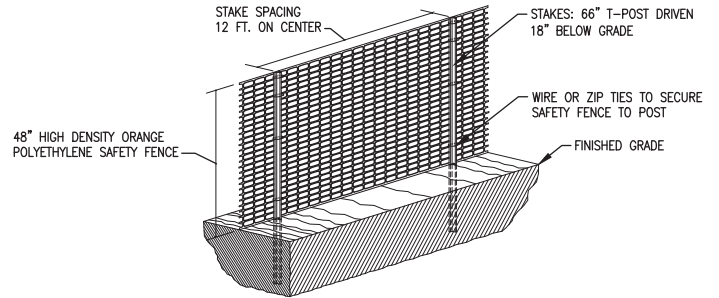
BARRICADE DETAIL FOR PROTECTED AND GRAND TREES



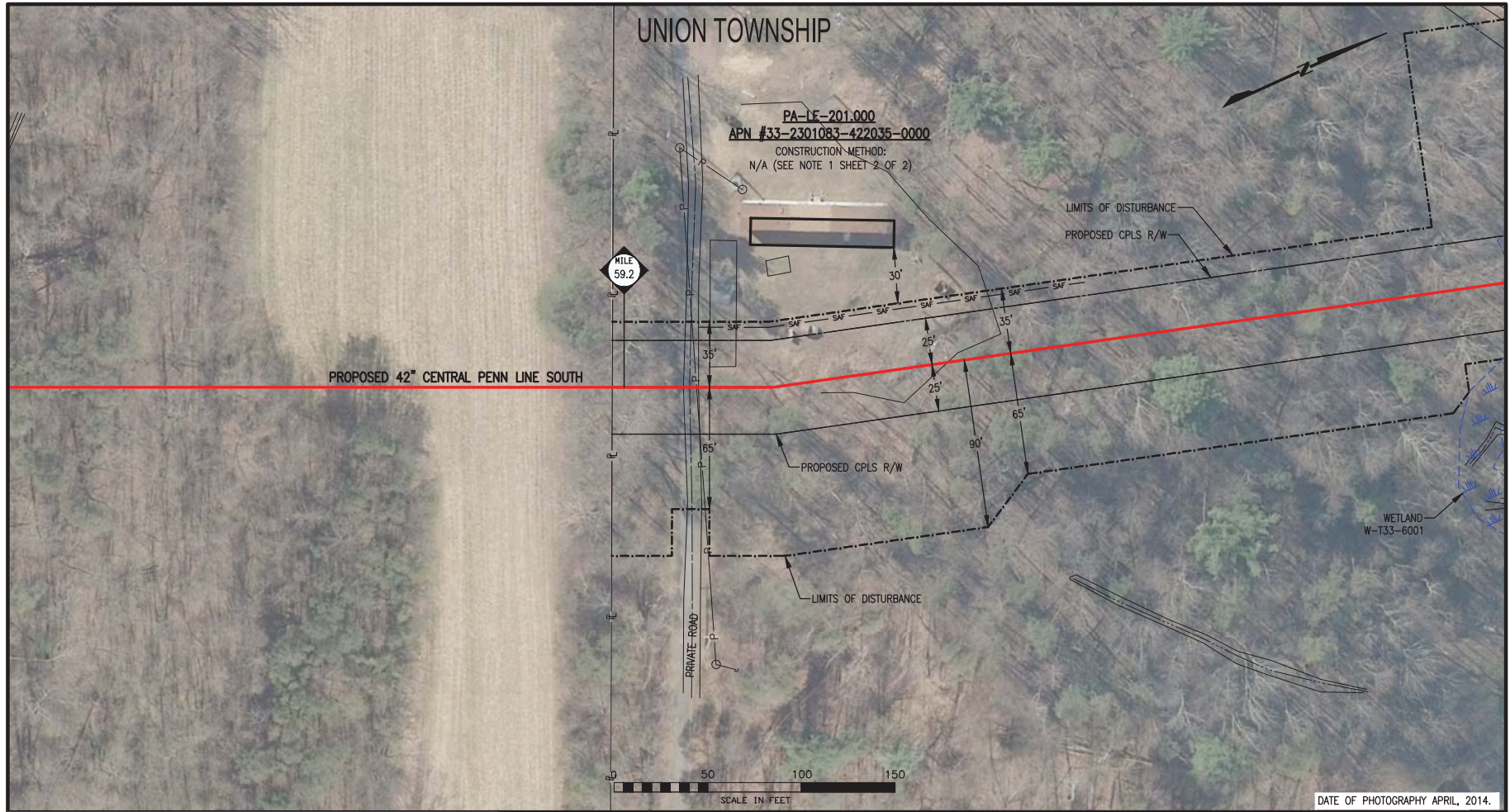
HORIZONTAL: WOOD MEMBER, ORANGE FENCING, CHAIN LINK FENCE OR OTHER APPROVED MATERIAL
 VERTICAL: WOOD MEMBER OR APPROVED MATERIAL
 BARRICADES PLACED AT DESIGNATED PROTECTIVE ROOT ZONE.

- ALL SENSITIVE AREAS SHALL BE PROTECTED AS PER PLAN.
- WHEN PRACTICABLE, INSTALL HIGH VISIBILITY FENCE 3 FEET OUTSIDE THE DRIP LINE OF THE TREE.
- SAFETY FENCE SHOULD BE FASTENED SECURELY TO THE POST.
- THE FENCE MUST REMAIN IN PLACE DURING ALL PHASES OF CONSTRUCTION; ANY CHANGE OF THE PROTECTIVE FENCING MUST BE APPROVED.

SAFETY FENCE



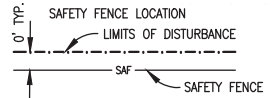
G-115



DATE OF PHOTOGRAPHY APRIL, 2014.

LEGEND

	PROPOSED 42" CENTRAL PENN LINE SOUTH		STREAM CROSSING
	EXISTING TOPL R/W		RESIDENTIAL STRUCTURE WITHIN 50' OF CONSTRUCTION
	PROPOSED CPLS R/W		SINGLE TREE
	PROPERTY LINE		TREE LINE
	ROAD EASEMENT		EXISTING FENCE
	UTILITY EASEMENT		SANITARY SEWER
	LIMITS OF DISTURBANCE		WATER LINE
	CONSTRUCTION SAFETY FENCE		CABLE LINE
	WETLAND		OVERHEAD POWER LINE
			POWER POLE



THE LOCATION OF THE SAFETY FENCES SHOWN IN THE PLAN IS APPROXIMATE AND ADJUSTED FOR CLARITY. SAFETY FENCES LOCATED NEAR THE LIMITS OF DISTURBANCE SHALL BE INSTALLED AT THE LIMIT LINE AS SHOWN ABOVE.

Appendix G
Atlantic Sunrise Project
Residential Construction Plans
Central Penn Line South

UNION TOWNSHIP

NOTES:

- CONSTRUCTION TECHNIQUES TO BE USED TO MINIMIZE IMPACT TO THIS RESIDENCE ARE DENOTED ON SHEET 1 OF THIS DRAWING. CONSTRUCTION TECHNIQUES INCLUDE REDUCED PIPELINE SEPARATION (N), DRAG SECTION (D), WORKING OVER EXISTING PIPELINE (W), PIPELINE CROSSOVERS (C), REDUCED CONSTRUCTION RIGHT-OF-WAY (R).
- EXCAVATION OF THE PIPELINE TRENCH WILL NOT BE INITIATED UNTIL THE PIPE IS READY FOR INSTALLATION. THE PIPELINE TRENCH SHALL BE BACKFILLED IMMEDIATELY UPON COMPLETION OF THE PIPELINE INSTALLATION.
- HOMEOWNER SHALL BE NOTIFIED ONE (1) WEEK PRIOR TO EXCAVATION OF PIPELINE TRENCH.
- CONSTRUCTION SAFETY PERIMETER FENCING SHALL BE INSTALLED AND MAINTAINED ALONG THE WORK AREA. "SEE LOCATION DETAIL THIS SHEET. REMOVE AFTER RESTORATION IS COMPLETE."
- ALL FEATURES WITHIN THE CONSTRUCTION WORK AREA OR LIMITS OF DISTURBANCE SHALL BE REMOVED EXCEPT AS NOTED ON THE DRAWING. MATURE TREES AND LANDSCAPING WITHIN THE EDGE OF THE CONSTRUCTION WORK AREA MAY BE SAVED UNLESS NECESSARY TO REMOVE FOR SAFE OPERATION OF CONSTRUCTION EQUIPMENT.
- CONTRACTOR SHALL MAINTAIN RESIDENTIAL ACCESS AT ALL TIMES. IF APPLICABLE, CONTRACTOR SHALL PROVIDE PRIOR NOTICE TO COMPANY WHEN THE EXISTING DRIVEWAY IS PLANNED TO BE OPEN CUT. COMPANY SHALL THEN NOTIFY THE HOMEOWNER(S). DRIVEWAY ACCESS MAY BE TEMPORARILY CLOSED FOR THE PIPELINE INSTALLATION, STEEL PLATES SHALL BE USED ACROSS THE OPEN TRENCH IF NOT BACKFILLED DURING SAME WORK DAY.

7. THIS PROPERTY

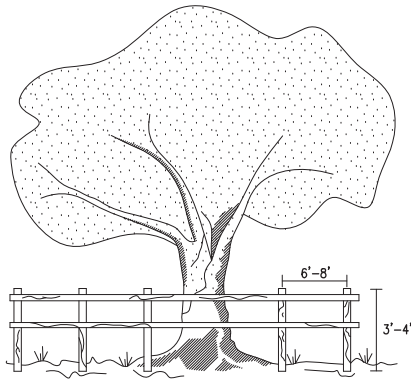
<input type="checkbox"/> (DOES)	<input type="checkbox"/> (DOES NOT) HAVE A SEPTIC SYSTEM
<input type="checkbox"/> (DOES)	<input type="checkbox"/> (DOES NOT) HAVE A WATER WELL
<input type="checkbox"/>	_____
<input type="checkbox"/>	_____

8. A MOBILE WATER TRUCK WILL BE USED TO CONTROL DUST ON THE R.O.W. AS NEEDED.

9. TRANSCONTINENTAL GAS PIPE LINE COMPANY, LLC IS OFFERING PRE-CONSTRUCTION AND POST-CONSTRUCTION MONITORING PROGRAM. THE HOMEOWNER:

ACCEPTS DECLINES TO PARTICIPATE

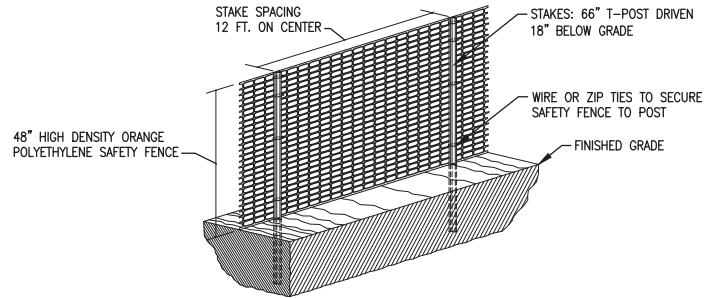
BARRICADE DETAIL FOR PROTECTED AND GRAND TREES

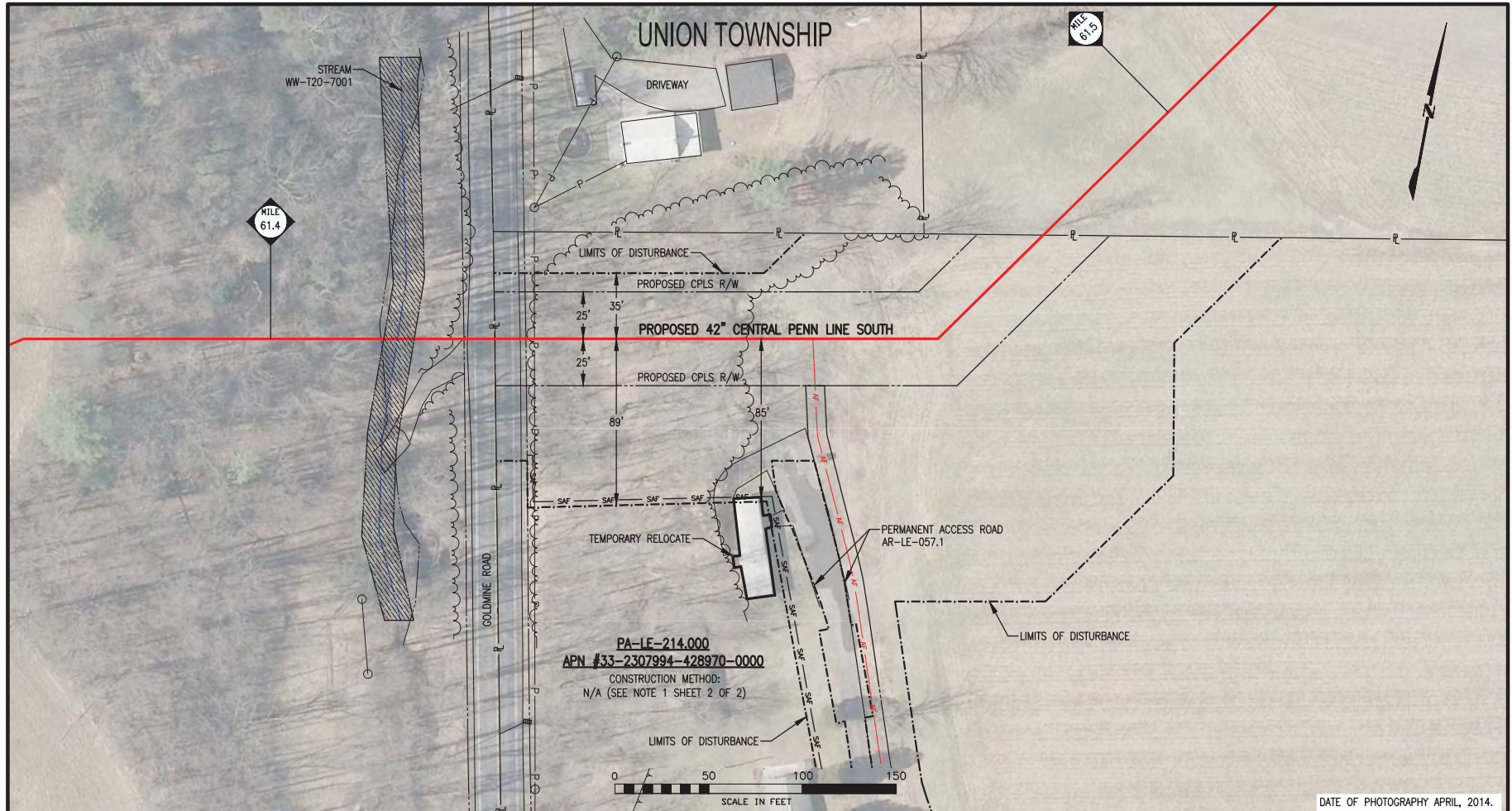


HORIZONTAL: WOOD MEMBER, ORANGE FENCING, CHAIN LINK FENCE OR OTHER APPROVED MATERIAL
 VERTICAL: WOOD MEMBER OR APPROVED MATERIAL
 BARRICADES PLACED AT DESIGNATED PROTECTIVE ROOT ZONE.

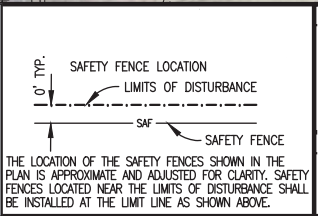
- ALL SENSITIVE AREAS SHALL BE PROTECTED AS PER PLAN.
- WHEN PRACTICABLE, INSTALL HIGH VISIBILITY FENCE 3 FEET OUTSIDE THE DRIP LINE OF THE TREE.
- SAFETY FENCE SHOULD BE FASTENED SECURELY TO THE POST.
- THE FENCE MUST REMAIN IN PLACE DURING ALL PHASES OF CONSTRUCTION; ANY CHANGE OF THE PROTECTIVE FENCING MUST BE APPROVED.

SAFETY FENCE





LEGEND	
	PROPOSED 42" CENTRAL PENN LINE SOUTH
	EXISTING TOPL R/W
	PROPOSED CPLS R/W
	PROPERTY LINE
	ROAD EASEMENT
	UTILITY EASEMENT
	LIMITS OF DISTURBANCE
	CONSTRUCTION SAFETY FENCE
	WETLAND
	STREAM CROSSING
	RESIDENTIAL STRUCTURE WITHIN 50' OF CONSTRUCTION
	SINGLE TREE
	TREE LINE
	EXISTING FENCE
	SANITARY SEWER
	WATER LINE
	CABLE LINE
	OVERHEAD POWER LINE
	POWER POLE



Appendix G
Atlantic Sunrise Project
 Residential Construction Plans
 Central Penn Line South

DATE OF PHOTOGRAPHY APRIL, 2014.

UNION TOWNSHIP

NOTES:

- CONSTRUCTION TECHNIQUES TO BE USED TO MINIMIZE IMPACT TO THIS RESIDENCE ARE DENOTED ON SHEET 1 OF THIS DRAWING. CONSTRUCTION TECHNIQUES INCLUDE REDUCED PIPELINE SEPARATION (N), DRAG SECTION (D), WORKING OVER EXISTING PIPELINE (W), PIPELINE CROSSOVERS (C), REDUCED CONSTRUCTION RIGHT-OF-WAY (R).
- EXCAVATION OF THE PIPELINE TRENCH WILL NOT BE INITIATED UNTIL THE PIPE IS READY FOR INSTALLATION. THE PIPELINE TRENCH SHALL BE BACKFILLED IMMEDIATELY UPON COMPLETION OF THE PIPELINE INSTALLATION.
- HOMEOWNER SHALL BE NOTIFIED ONE (1) WEEK PRIOR TO EXCAVATION OF PIPELINE TRENCH.
- CONSTRUCTION SAFETY PERIMETER FENCING SHALL BE INSTALLED AND MAINTAINED ALONG THE WORK AREA. "SEE LOCATION DETAIL THIS SHEET. REMOVE AFTER RESTORATION IS COMPLETE."
- ALL FEATURES WITHIN THE CONSTRUCTION WORK AREA OR LIMITS OF DISTURBANCE SHALL BE REMOVED EXCEPT AS NOTED ON THE DRAWING. MATURE TREES AND LANDSCAPING WITHIN THE EDGE OF THE CONSTRUCTION WORK AREA MAY BE SAVED UNLESS NECESSARY TO REMOVE FOR SAFE OPERATION OF CONSTRUCTION EQUIPMENT.
- CONTRACTOR SHALL MAINTAIN RESIDENTIAL ACCESS AT ALL TIMES. IF APPLICABLE, CONTRACTOR SHALL PROVIDE PRIOR NOTICE TO COMPANY WHEN THE EXISTING DRIVEWAY IS PLANNED TO BE OPEN CUT. COMPANY SHALL THEN NOTIFY THE HOMEOWNER(S). DRIVEWAY ACCESS MAY BE TEMPORARILY CLOSED FOR THE PIPELINE INSTALLATION, STEEL PLATES SHALL BE USED ACROSS THE OPEN TRENCH IF NOT BACKFILLED DURING SAME WORK DAY.

7. THIS PROPERTY

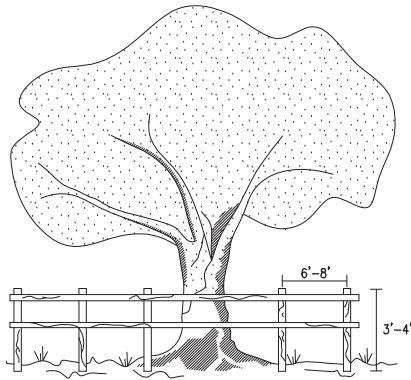
<input type="checkbox"/> (DOES)	<input type="checkbox"/> (DOES NOT) HAVE A SEPTIC SYSTEM
<input type="checkbox"/> (DOES)	<input type="checkbox"/> (DOES NOT) HAVE A WATER WELL
<input type="checkbox"/>	_____
<input type="checkbox"/>	_____

8. A MOBILE WATER TRUCK WILL BE USED TO CONTROL DUST ON THE R.O.W. AS NEEDED.

9. TRANSCONTINENTAL GAS PIPE LINE COMPANY, LLC IS OFFERING PRE-CONSTRUCTION AND POST-CONSTRUCTION MONITORING PROGRAM. THE HOMEOWNER:

ACCEPTS DECLINES TO PARTICIPATE

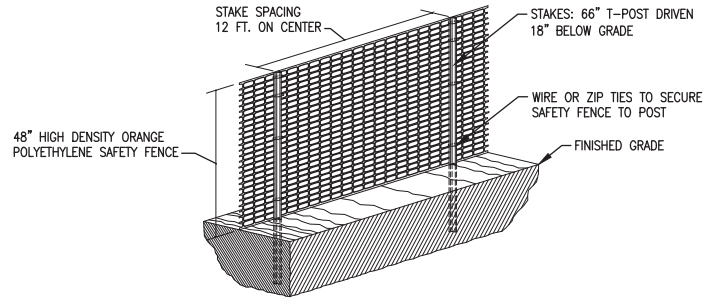
BARRICADE DETAIL FOR PROTECTED AND GRAND TREES



HORIZONTAL: WOOD MEMBER, ORANGE FENCING, CHAIN LINK FENCE OR OTHER APPROVED MATERIAL
 VERTICAL: WOOD MEMBER OR APPROVED MATERIAL
 BARRICADES PLACED AT DESIGNATED PROTECTIVE ROOT ZONE.

- ALL SENSITIVE AREAS SHALL BE PROTECTED AS PER PLAN.
- WHEN PRACTICABLE, INSTALL HIGH VISIBILITY FENCE 3 FEET OUTSIDE THE DRIP LINE OF THE TREE.
- SAFETY FENCE SHOULD BE FASTENED SECURELY TO THE POST.
- THE FENCE MUST REMAIN IN PLACE DURING ALL PHASES OF CONSTRUCTION; ANY CHANGE OF THE PROTECTIVE FENCING MUST BE APPROVED.

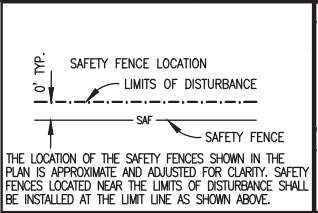
SAFETY FENCE



G-119



LEGEND	
	PROPOSED 42" CENTRAL PENN LINE SOUTH
	EXISTING TOPL R/W
	PROPOSED CPLS R/W
	PROPERTY LINE
	ROAD EASEMENT
	UTILITY EASEMENT
	LIMITS OF DISTURBANCE
	CONSTRUCTION SAFETY FENCE
	WETLAND
	STREAM CROSSING
	RESIDENTIAL STRUCTURE WITHIN 50' OF CONSTRUCTION
	SINGLE TREE
	TREE LINE
	EXISTING FENCE
	SANITARY SEWER
	WATER LINE
	CABLE LINE
	OVERHEAD POWER LINE
	POWER POLE



Appendix G
Atlantic Sunrise Project
 Residential Construction Plans
 Central Penn Line South

UNION TOWNSHIP

NOTES:

- CONSTRUCTION TECHNIQUES TO BE USED TO MINIMIZE IMPACT TO THIS RESIDENCE ARE DENOTED ON SHEET 1 OF THIS DRAWING. CONSTRUCTION TECHNIQUES INCLUDE REDUCED PIPELINE SEPARATION (N), DRAG SECTION (D), WORKING OVER EXISTING PIPELINE (W), PIPELINE CROSSOVERS (C), REDUCED CONSTRUCTION RIGHT-OF-WAY (R).
- EXCAVATION OF THE PIPELINE TRENCH WILL NOT BE INITIATED UNTIL THE PIPE IS READY FOR INSTALLATION. THE PIPELINE TRENCH SHALL BE BACKFILLED IMMEDIATELY UPON COMPLETION OF THE PIPELINE INSTALLATION.
- HOMEOWNER SHALL BE NOTIFIED ONE (1) WEEK PRIOR TO EXCAVATION OF PIPELINE TRENCH.
- CONSTRUCTION SAFETY PERIMETER FENCING SHALL BE INSTALLED AND MAINTAINED ALONG THE WORK AREA. "SEE LOCATION DETAIL THIS SHEET. REMOVE AFTER RESTORATION IS COMPLETE."
- ALL FEATURES WITHIN THE CONSTRUCTION WORK AREA OR LIMITS OF DISTURBANCE SHALL BE REMOVED EXCEPT AS NOTED ON THE DRAWING. MATURE TREES AND LANDSCAPING WITHIN THE EDGE OF THE CONSTRUCTION WORK AREA MAY BE SAVED UNLESS NECESSARY TO REMOVE FOR SAFE OPERATION OF CONSTRUCTION EQUIPMENT.
- CONTRACTOR SHALL MAINTAIN RESIDENTIAL ACCESS AT ALL TIMES. IF APPLICABLE, CONTRACTOR SHALL PROVIDE PRIOR NOTICE TO COMPANY WHEN THE EXISTING DRIVEWAY IS PLANNED TO BE OPEN CUT. COMPANY SHALL THEN NOTIFY THE HOMEOWNER(S). DRIVEWAY ACCESS MAY BE TEMPORARILY CLOSED FOR THE PIPELINE INSTALLATION, STEEL PLATES SHALL BE USED ACROSS THE OPEN TRENCH IF NOT BACKFILLED DURING SAME WORK DAY.

7. THIS PROPERTY

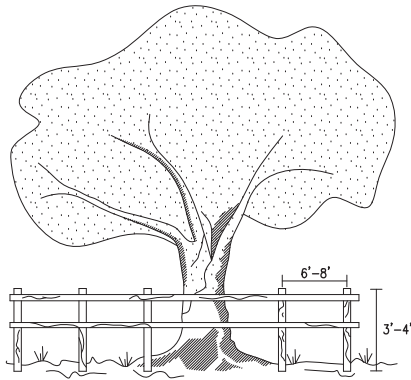
<input type="checkbox"/> (DOES)	<input type="checkbox"/> (DOES NOT) HAVE A SEPTIC SYSTEM
<input type="checkbox"/> (DOES)	<input type="checkbox"/> (DOES NOT) HAVE A WATER WELL
<input type="checkbox"/>	_____
<input type="checkbox"/>	_____

8. A MOBILE WATER TRUCK WILL BE USED TO CONTROL DUST ON THE R.O.W. AS NEEDED.

9. TRANSCONTINENTAL GAS PIPE LINE COMPANY, LLC IS OFFERING PRE-CONSTRUCTION AND POST-CONSTRUCTION MONITORING PROGRAM. THE HOMEOWNER:

ACCEPTS DECLINES TO PARTICIPATE

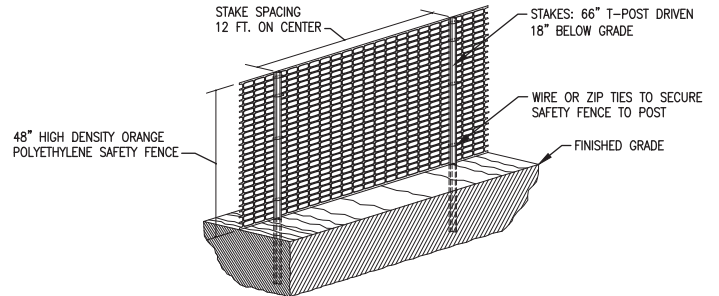
BARRICADE DETAIL FOR PROTECTED AND GRAND TREES

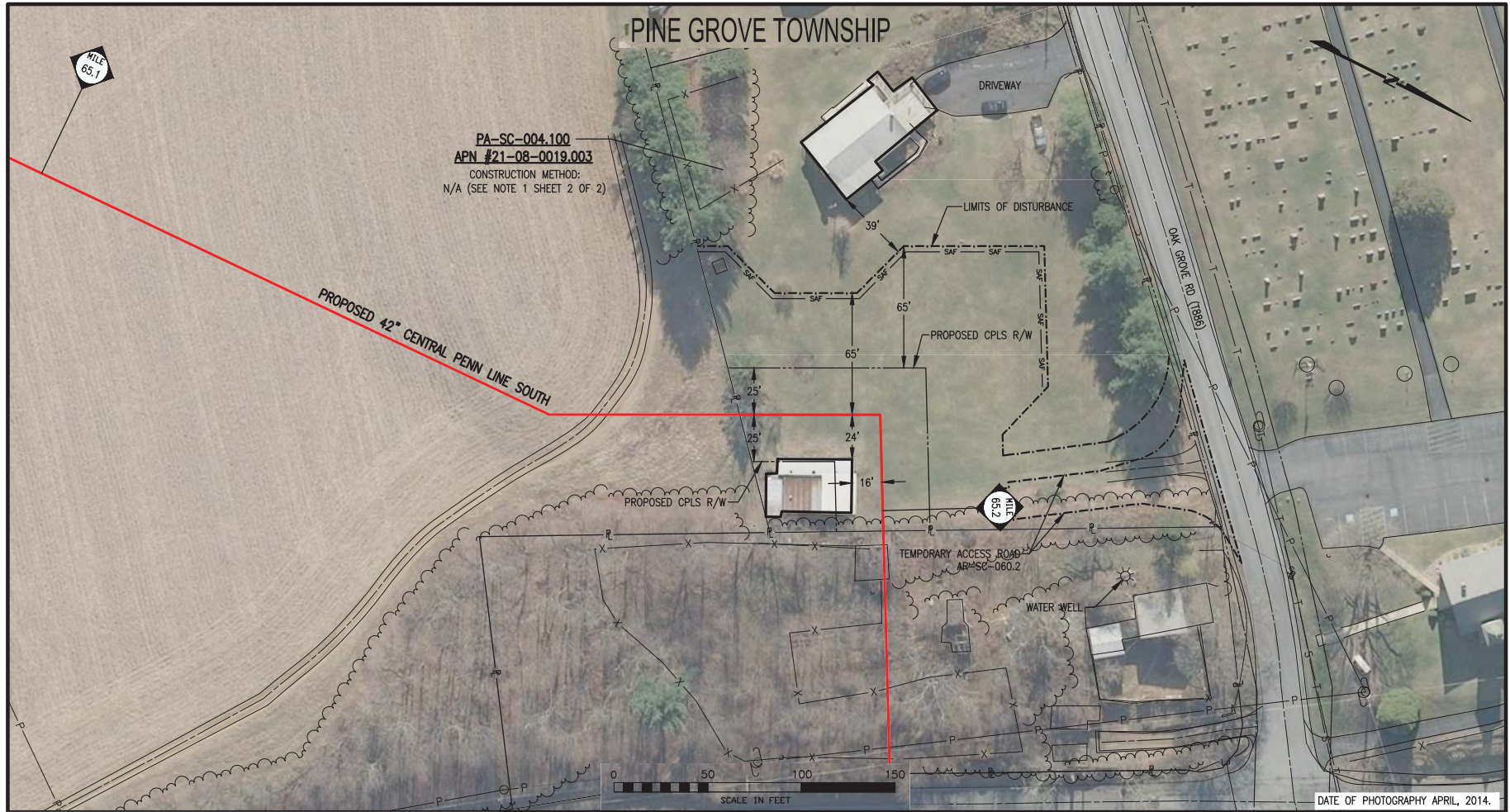


HORIZONTAL: WOOD MEMBER, ORANGE FENCING, CHAIN LINK FENCE OR OTHER APPROVED MATERIAL
 VERTICAL: WOOD MEMBER OR APPROVED MATERIAL
 BARRICADES PLACED AT DESIGNATED PROTECTIVE ROOT ZONE.

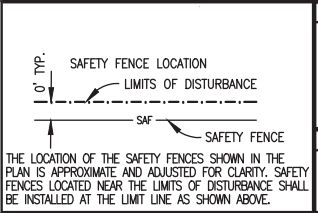
- ALL SENSITIVE AREAS SHALL BE PROTECTED AS PER PLAN.
- WHEN PRACTICABLE, INSTALL HIGH VISIBILITY FENCE 3 FEET OUTSIDE THE DRIP LINE OF THE TREE.
- SAFETY FENCE SHOULD BE FASTENED SECURELY TO THE POST.
- THE FENCE MUST REMAIN IN PLACE DURING ALL PHASES OF CONSTRUCTION; ANY CHANGE OF THE PROTECTIVE FENCING MUST BE APPROVED.

SAFETY FENCE





LEGEND	
	PROPOSED 42" CENTRAL PENN LINE SOUTH
	EXISTING TOPL R/W
	PROPOSED CPLS R/W
	PROPERTY LINE
	ROAD EASEMENT
	UTILITY EASEMENT
	LIMITS OF DISTURBANCE
	CONSTRUCTION SAFETY FENCE
	WETLAND
	STREAM CROSSING
	RESIDENTIAL STRUCTURE WITHIN 50' OF CONSTRUCTION
	SINGLE TREE
	TREE LINE
	EXISTING FENCE
	SANITARY SEWER
	WATER LINE
	CABLE LINE
	OVERHEAD POWER LINE
	POWER POLE



Appendix G
Atlantic Sunrise Project
Residential Construction Plans
Central Penn Line South

PINE GROVE TOWNSHIP

NOTES:

- CONSTRUCTION TECHNIQUES TO BE USED TO MINIMIZE IMPACT TO THIS RESIDENCE ARE DENOTED ON SHEET 1 OF THIS DRAWING. CONSTRUCTION TECHNIQUES INCLUDE REDUCED PIPELINE SEPARATION (N), DRAG SECTION (D), WORKING OVER EXISTING PIPELINE (W), PIPELINE CROSSOVERS (C), REDUCED CONSTRUCTION RIGHT-OF-WAY (R).
- EXCAVATION OF THE PIPELINE TRENCH WILL NOT BE INITIATED UNTIL THE PIPE IS READY FOR INSTALLATION. THE PIPELINE TRENCH SHALL BE BACKFILLED IMMEDIATELY UPON COMPLETION OF THE PIPELINE INSTALLATION.
- HOMEOWNER SHALL BE NOTIFIED ONE (1) WEEK PRIOR TO EXCAVATION OF PIPELINE TRENCH.
- CONSTRUCTION SAFETY PERIMETER FENCING SHALL BE INSTALLED AND MAINTAINED ALONG THE WORK AREA. "SEE LOCATION DETAIL THIS SHEET. REMOVE AFTER RESTORATION IS COMPLETE."
- ALL FEATURES WITHIN THE CONSTRUCTION WORK AREA OR LIMITS OF DISTURBANCE SHALL BE REMOVED EXCEPT AS NOTED ON THE DRAWING. MATURE TREES AND LANDSCAPING WITHIN THE EDGE OF THE CONSTRUCTION WORK AREA MAY BE SAVED UNLESS NECESSARY TO REMOVE FOR SAFE OPERATION OF CONSTRUCTION EQUIPMENT.
- CONTRACTOR SHALL MAINTAIN RESIDENTIAL ACCESS AT ALL TIMES. IF APPLICABLE, CONTRACTOR SHALL PROVIDE PRIOR NOTICE TO COMPANY WHEN THE EXISTING DRIVEWAY IS PLANNED TO BE OPEN CUT. COMPANY SHALL THEN NOTIFY THE HOMEOWNER(S). DRIVEWAY ACCESS MAY BE TEMPORARILY CLOSED FOR THE PIPELINE INSTALLATION, STEEL PLATES SHALL BE USED ACROSS THE OPEN TRENCH IF NOT BACKFILLED DURING SAME WORK DAY.

7. THIS PROPERTY

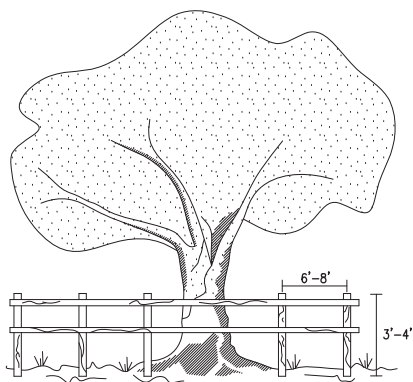
<input type="checkbox"/> (DOES)	<input type="checkbox"/> (DOES NOT) HAVE A SEPTIC SYSTEM
<input type="checkbox"/> (DOES)	<input type="checkbox"/> (DOES NOT) HAVE A WATER WELL
<input type="checkbox"/>	_____
<input type="checkbox"/>	_____

8. A MOBILE WATER TRUCK WILL BE USED TO CONTROL DUST ON THE R.O.W. AS NEEDED.

9. TRANSCONTINENTAL GAS PIPE LINE COMPANY, LLC IS OFFERING PRE-CONSTRUCTION AND POST-CONSTRUCTION MONITORING PROGRAM. THE HOMEOWNER:

ACCEPTS DECLINES TO PARTICIPATE

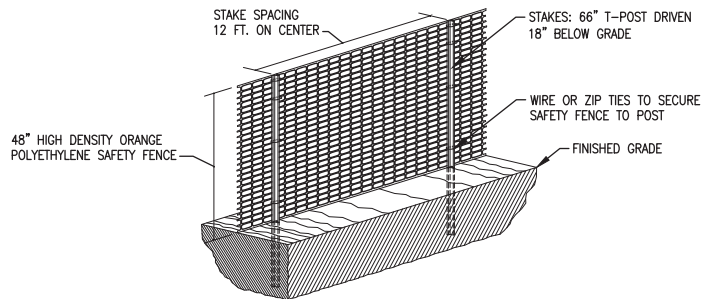
BARRICADE DETAIL FOR PROTECTED AND GRAND TREES

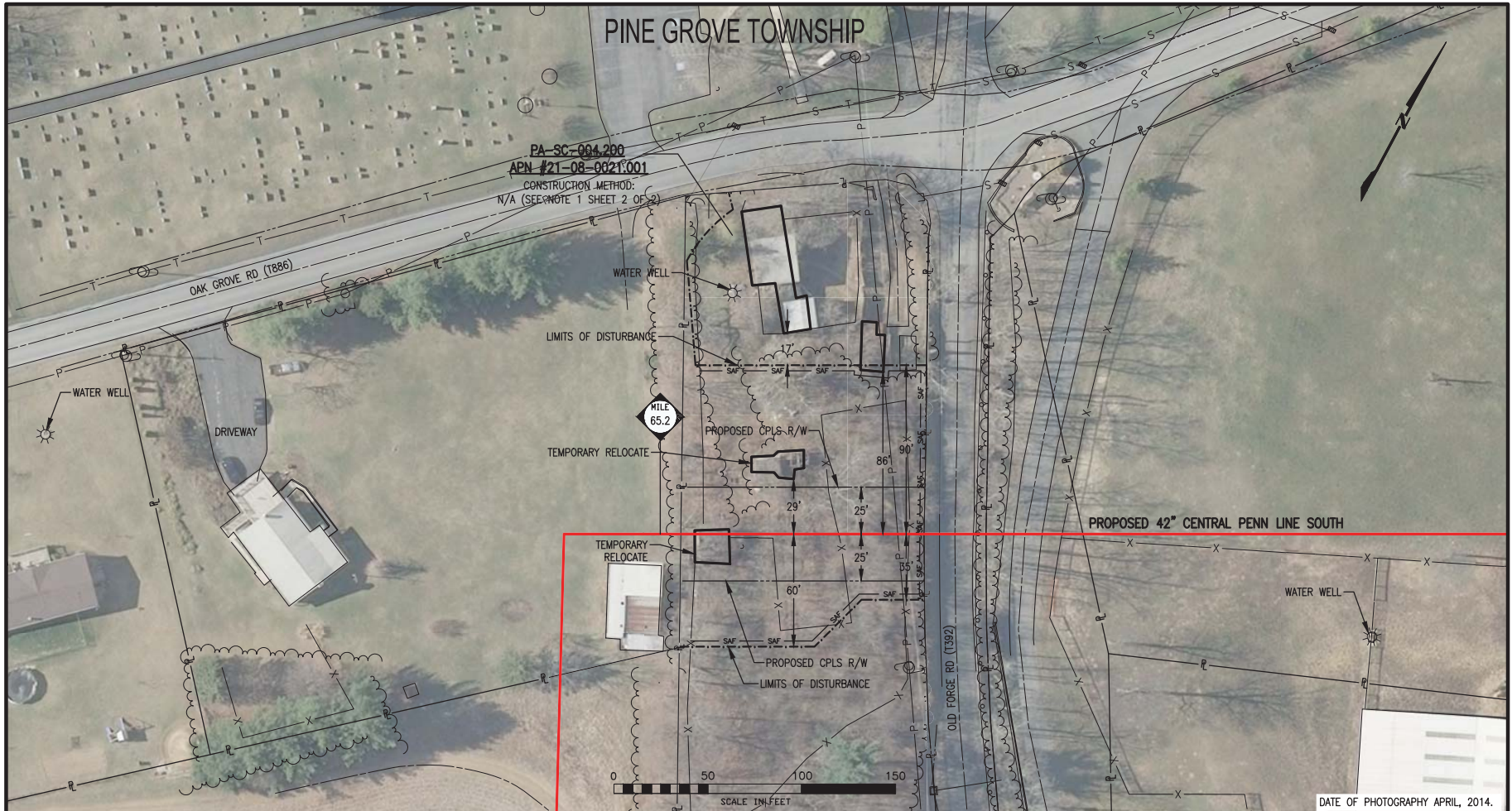


HORIZONTAL: WOOD MEMBER, ORANGE FENCING, CHAIN LINK FENCE OR OTHER APPROVED MATERIAL
 VERTICAL: WOOD MEMBER OR APPROVED MATERIAL
 BARRICADES PLACED AT DESIGNATED PROTECTIVE ROOT ZONE.

- ALL SENSITIVE AREAS SHALL BE PROTECTED AS PER PLAN.
- WHEN PRACTICABLE, INSTALL HIGH VISIBILITY FENCE 3 FEET OUTSIDE THE DRIP LINE OF THE TREE.
- SAFETY FENCE SHOULD BE FASTENED SECURELY TO THE POST.
- THE FENCE MUST REMAIN IN PLACE DURING ALL PHASES OF CONSTRUCTION; ANY CHANGE OF THE PROTECTIVE FENCING MUST BE APPROVED.

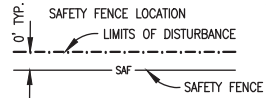
SAFETY FENCE





LEGEND

- | | | | |
|--|--------------------------------------|--|--|
| | PROPOSED 42" CENTRAL PENN LINE SOUTH | | STREAM CROSSING |
| | EXISTING TOPL R/W | | RESIDENTIAL STRUCTURE WITHIN 50' OF CONSTRUCTION |
| | PROPOSED CPLS R/W | | SINGLE TREE |
| | PROPERTY LINE | | TREE LINE |
| | ROAD EASEMENT | | EXISTING FENCE |
| | UTILITY EASEMENT | | SANITARY SEWER |
| | LIMITS OF DISTURBANCE | | WATER LINE |
| | CONSTRUCTION SAFETY FENCE | | CABLE LINE |
| | WETLAND | | OVERHEAD POWER LINE |
| | | | POWER POLE |



THE LOCATION OF THE SAFETY FENCES SHOWN IN THE PLAN IS APPROXIMATE AND ADJUSTED FOR CLARITY. SAFETY FENCES LOCATED NEAR THE LIMITS OF DISTURBANCE SHALL BE INSTALLED AT THE LIMIT LINE AS SHOWN ABOVE.

Appendix G
Atlantic Sunrise Project
Residential Construction Plans
Central Penn Line South

PINE GROVE TOWNSHIP

NOTES:

- CONSTRUCTION TECHNIQUES TO BE USED TO MINIMIZE IMPACT TO THIS RESIDENCE ARE DENOTED ON SHEET 1 OF THIS DRAWING. CONSTRUCTION TECHNIQUES INCLUDE REDUCED PIPELINE SEPARATION (N), DRAG SECTION (D), WORKING OVER EXISTING PIPELINE (W), PIPELINE CROSSOVERS (C), REDUCED CONSTRUCTION RIGHT-OF-WAY (R).
- EXCAVATION OF THE PIPELINE TRENCH WILL NOT BE INITIATED UNTIL THE PIPE IS READY FOR INSTALLATION. THE PIPELINE TRENCH SHALL BE BACKFILLED IMMEDIATELY UPON COMPLETION OF THE PIPELINE INSTALLATION.
- HOMEOWNER SHALL BE NOTIFIED ONE (1) WEEK PRIOR TO EXCAVATION OF PIPELINE TRENCH.
- CONSTRUCTION SAFETY PERIMETER FENCING SHALL BE INSTALLED AND MAINTAINED ALONG THE WORK AREA. "SEE LOCATION DETAIL THIS SHEET. REMOVE AFTER RESTORATION IS COMPLETE."
- ALL FEATURES WITHIN THE CONSTRUCTION WORK AREA OR LIMITS OF DISTURBANCE SHALL BE REMOVED EXCEPT AS NOTED ON THE DRAWING. MATURE TREES AND LANDSCAPING WITHIN THE EDGE OF THE CONSTRUCTION WORK AREA MAY BE SAVED UNLESS NECESSARY TO REMOVE FOR SAFE OPERATION OF CONSTRUCTION EQUIPMENT.
- CONTRACTOR SHALL MAINTAIN RESIDENTIAL ACCESS AT ALL TIMES. IF APPLICABLE, CONTRACTOR SHALL PROVIDE PRIOR NOTICE TO COMPANY WHEN THE EXISTING DRIVEWAY IS PLANNED TO BE OPEN CUT. COMPANY SHALL THEN NOTIFY THE HOMEOWNER(S). DRIVEWAY ACCESS MAY BE TEMPORARILY CLOSED FOR THE PIPELINE INSTALLATION, STEEL PLATES SHALL BE USED ACROSS THE OPEN TRENCH IF NOT BACKFILLED DURING SAME WORK DAY.

7. THIS PROPERTY

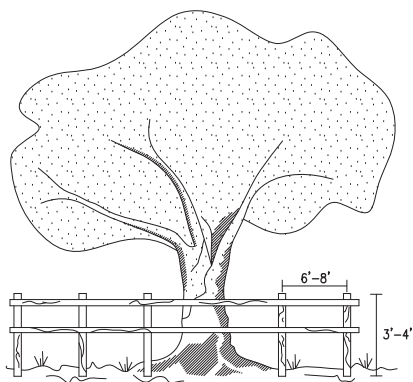
<input type="checkbox"/> (DOES)	<input type="checkbox"/> (DOES NOT) HAVE A SEPTIC SYSTEM
<input type="checkbox"/> (DOES)	<input type="checkbox"/> (DOES NOT) HAVE A WATER WELL
<input type="checkbox"/>	_____
<input type="checkbox"/>	_____

8. A MOBILE WATER TRUCK WILL BE USED TO CONTROL DUST ON THE R.O.W. AS NEEDED.

9. TRANSCONTINENTAL GAS PIPE LINE COMPANY, LLC IS OFFERING PRE-CONSTRUCTION AND POST-CONSTRUCTION MONITORING PROGRAM. THE HOMEOWNER:

ACCEPTS DECLINES TO PARTICIPATE

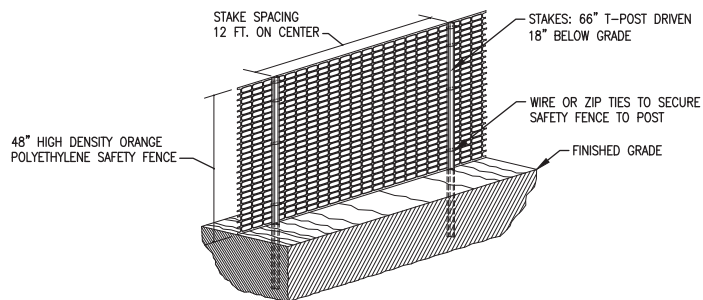
BARRICADE DETAIL FOR PROTECTED AND GRAND TREES



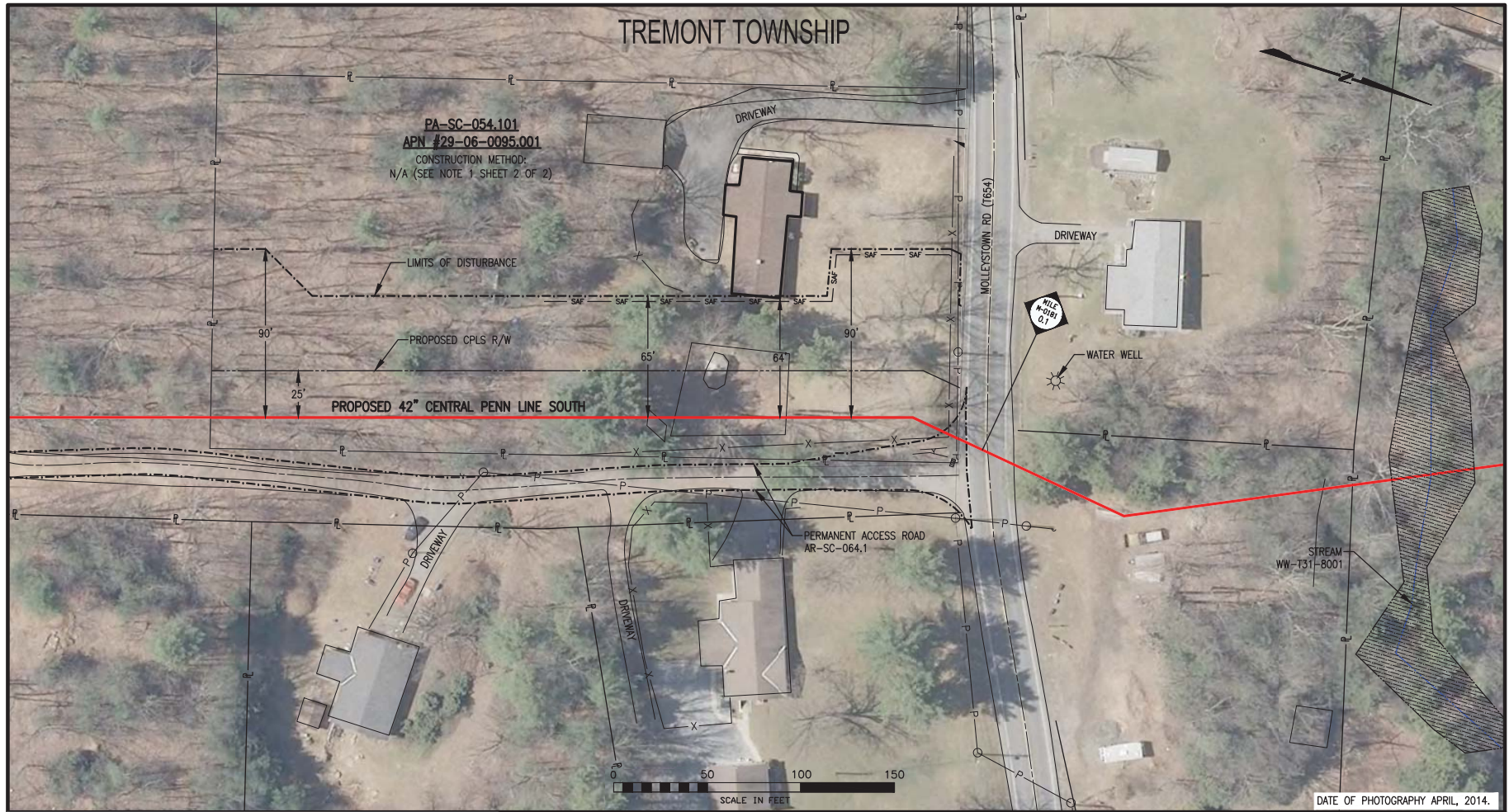
HORIZONTAL: WOOD MEMBER, ORANGE FENCING, CHAIN LINK FENCE OR OTHER APPROVED MATERIAL
 VERTICAL: WOOD MEMBER OR APPROVED MATERIAL
 BARRICADES PLACED AT DESIGNATED PROTECTIVE ROOT ZONE.

- ALL SENSITIVE AREAS SHALL BE PROTECTED AS PER PLAN.
- WHEN PRACTICABLE, INSTALL HIGH VISIBILITY FENCE 3 FEET OUTSIDE THE DRIP LINE OF THE TREE.
- SAFETY FENCE SHOULD BE FASTENED SECURELY TO THE POST.
- THE FENCE MUST REMAIN IN PLACE DURING ALL PHASES OF CONSTRUCTION; ANY CHANGE OF THE PROTECTIVE FENCING MUST BE APPROVED.

SAFETY FENCE



G-125

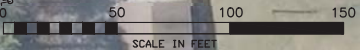


PA-SC-054.101
 APN #29-06-0095.001
 CONSTRUCTION METHOD:
 N/A (SEE NOTE 1 SHEET 2 OF 2)

TREMONT TOWNSHIP

PROPOSED 42" CENTRAL PENN LINE SOUTH

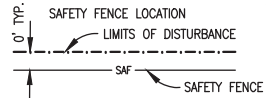
PERMANENT ACCESS ROAD
 AR-SC-064.1



DATE OF PHOTOGRAPHY APRIL, 2014.

LEGEND

- | | | | |
|--|--------------------------------------|--|--|
| | PROPOSED 42" CENTRAL PENN LINE SOUTH | | STREAM CROSSING |
| | EXISTING TOPL R/W | | RESIDENTIAL STRUCTURE WITHIN 50' OF CONSTRUCTION |
| | PROPOSED CPLS R/W | | SINGLE TREE |
| | PROPERTY LINE | | TREE LINE |
| | ROAD EASEMENT | | EXISTING FENCE |
| | UTILITY EASEMENT | | SANITARY SEWER |
| | LIMITS OF DISTURBANCE | | WATER LINE |
| | CONSTRUCTION SAFETY FENCE | | CABLE LINE |
| | WETLAND | | OVERHEAD POWER LINE |
| | | | POWER POLE |



THE LOCATION OF THE SAFETY FENCES SHOWN IN THE PLAN IS APPROXIMATE AND ADJUSTED FOR CLARITY. SAFETY FENCES LOCATED NEAR THE LIMITS OF DISTURBANCE SHALL BE INSTALLED AT THE LIMIT LINE AS SHOWN ABOVE.

Appendix G
Atlantic Sunrise Project
 Residential Construction Plans
 Central Penn Line South

TREMONT TOWNSHIP

NOTES:

- CONSTRUCTION TECHNIQUES TO BE USED TO MINIMIZE IMPACT TO THIS RESIDENCE ARE DENOTED ON SHEET 1 OF THIS DRAWING. CONSTRUCTION TECHNIQUES INCLUDE REDUCED PIPELINE SEPARATION (N), DRAG SECTION (D), WORKING OVER EXISTING PIPELINE (W), PIPELINE CROSSOVERS (C), REDUCED CONSTRUCTION RIGHT-OF-WAY (R).
- EXCAVATION OF THE PIPELINE TRENCH WILL NOT BE INITIATED UNTIL THE PIPE IS READY FOR INSTALLATION. THE PIPELINE TRENCH SHALL BE BACKFILLED IMMEDIATELY UPON COMPLETION OF THE PIPELINE INSTALLATION.
- HOMEOWNER SHALL BE NOTIFIED ONE (1) WEEK PRIOR TO EXCAVATION OF PIPELINE TRENCH.
- CONSTRUCTION SAFETY PERIMETER FENCING SHALL BE INSTALLED AND MAINTAINED ALONG THE WORK AREA. "SEE LOCATION DETAIL THIS SHEET. REMOVE AFTER RESTORATION IS COMPLETE."
- ALL FEATURES WITHIN THE CONSTRUCTION WORK AREA OR LIMITS OF DISTURBANCE SHALL BE REMOVED EXCEPT AS NOTED ON THE DRAWING. MATURE TREES AND LANDSCAPING WITHIN THE EDGE OF THE CONSTRUCTION WORK AREA MAY BE SAVED UNLESS NECESSARY TO REMOVE FOR SAFE OPERATION OF CONSTRUCTION EQUIPMENT.
- CONTRACTOR SHALL MAINTAIN RESIDENTIAL ACCESS AT ALL TIMES. IF APPLICABLE, CONTRACTOR SHALL PROVIDE PRIOR NOTICE TO COMPANY WHEN THE EXISTING DRIVEWAY IS PLANNED TO BE OPEN CUT. COMPANY SHALL THEN NOTIFY THE HOMEOWNER(S). DRIVEWAY ACCESS MAY BE TEMPORARILY CLOSED FOR THE PIPELINE INSTALLATION, STEEL PLATES SHALL BE USED ACROSS THE OPEN TRENCH IF NOT BACKFILLED DURING SAME WORK DAY.

7. THIS PROPERTY

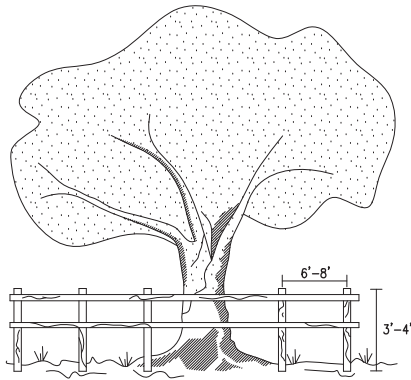
<input type="checkbox"/> (DOES)	<input type="checkbox"/> (DOES NOT) HAVE A SEPTIC SYSTEM
<input type="checkbox"/> (DOES)	<input type="checkbox"/> (DOES NOT) HAVE A WATER WELL
<input type="checkbox"/>	_____
<input type="checkbox"/>	_____

8. A MOBILE WATER TRUCK WILL BE USED TO CONTROL DUST ON THE R.O.W. AS NEEDED.

9. TRANSCONTINENTAL GAS PIPE LINE COMPANY, LLC IS OFFERING PRE-CONSTRUCTION AND POST-CONSTRUCTION MONITORING PROGRAM. THE HOMEOWNER:

ACCEPTS DECLINES TO PARTICIPATE

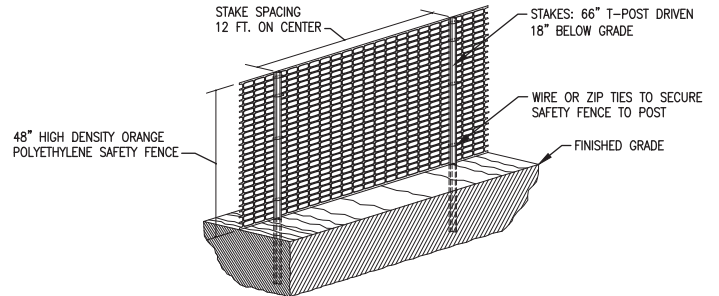
BARRICADE DETAIL FOR PROTECTED AND GRAND TREES



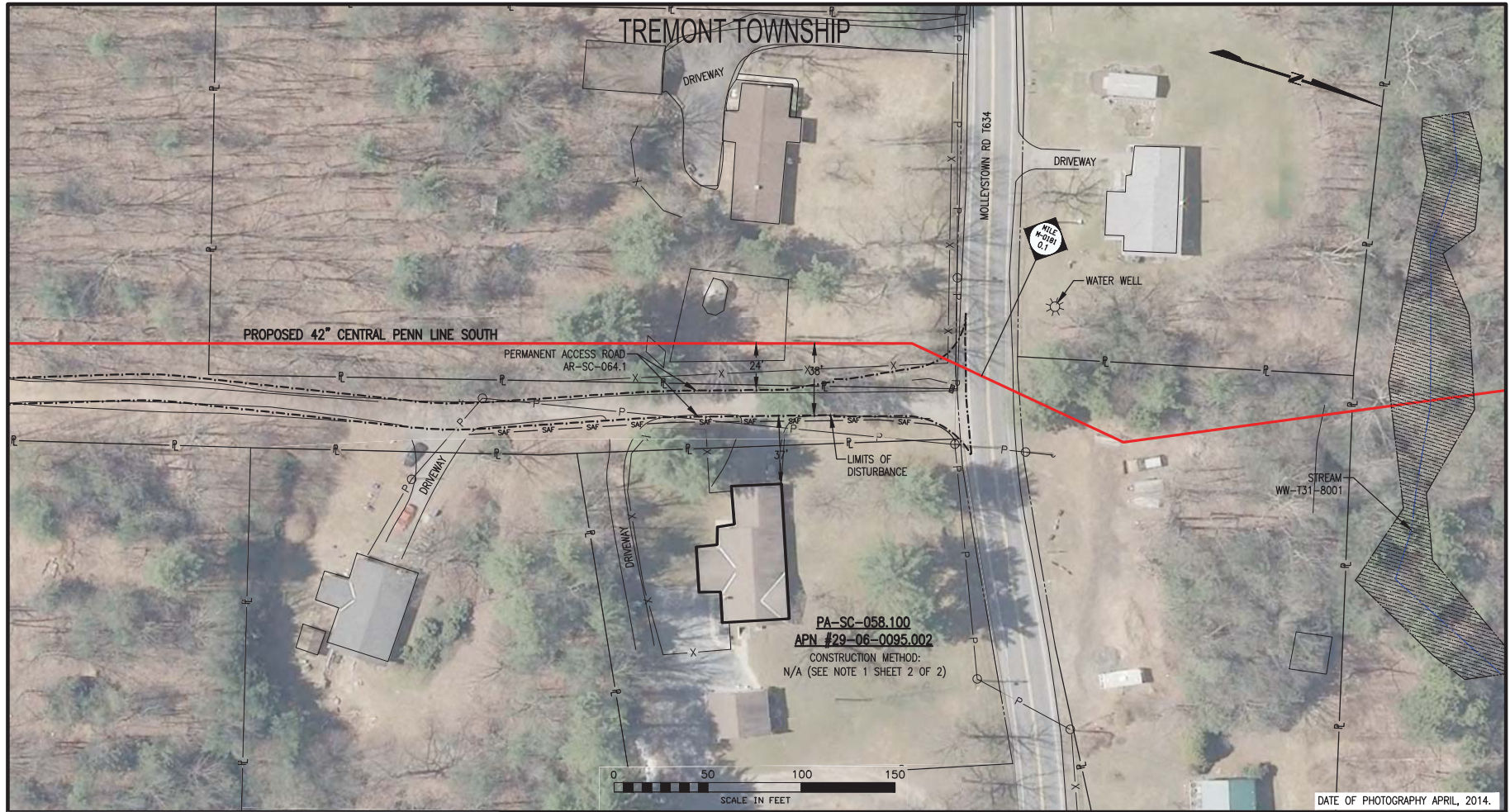
HORIZONTAL: WOOD MEMBER, ORANGE FENCING, CHAIN LINK FENCE OR OTHER APPROVED MATERIAL
 VERTICAL: WOOD MEMBER OR APPROVED MATERIAL
 BARRICADES PLACED AT DESIGNATED PROTECTIVE ROOT ZONE.

- ALL SENSITIVE AREAS SHALL BE PROTECTED AS PER PLAN.
- WHEN PRACTICABLE, INSTALL HIGH VISIBILITY FENCE 3 FEET OUTSIDE THE DRIP LINE OF THE TREE.
- SAFETY FENCE SHOULD BE FASTENED SECURELY TO THE POST.
- THE FENCE MUST REMAIN IN PLACE DURING ALL PHASES OF CONSTRUCTION; ANY CHANGE OF THE PROTECTIVE FENCING MUST BE APPROVED.

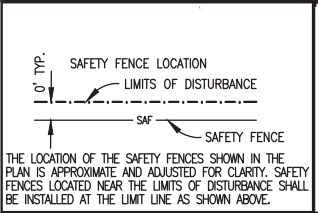
SAFETY FENCE



G-127



LEGEND	
	PROPOSED 42" CENTRAL PENN LINE SOUTH
	EXISTING TOPL R/W
	PROPOSED CPLS R/W
	PROPERTY LINE
	ROAD EASEMENT
	UTILITY EASEMENT
	LIMITS OF DISTURBANCE
	CONSTRUCTION SAFETY FENCE
	WETLAND
	STREAM CROSSING
	RESIDENTIAL STRUCTURE WITHIN 50' OF CONSTRUCTION
	SINGLE TREE
	TREE LINE
	EXISTING FENCE
	SANITARY SEWER
	WATER LINE
	CABLE LINE
	OVERHEAD POWER LINE
	POWER POLE



Appendix G
Atlantic Sunrise Project
 Residential Construction Plans
 Central Penn Line South

TREMONT TOWNSHIP

NOTES:

- CONSTRUCTION TECHNIQUES TO BE USED TO MINIMIZE IMPACT TO THIS RESIDENCE ARE DENOTED ON SHEET 1 OF THIS DRAWING. CONSTRUCTION TECHNIQUES INCLUDE REDUCED PIPELINE SEPARATION (N), DRAG SECTION (D), WORKING OVER EXISTING PIPELINE (W), PIPELINE CROSSOVERS (C), REDUCED CONSTRUCTION RIGHT-OF-WAY (R).
- EXCAVATION OF THE PIPELINE TRENCH WILL NOT BE INITIATED UNTIL THE PIPE IS READY FOR INSTALLATION. THE PIPELINE TRENCH SHALL BE BACKFILLED IMMEDIATELY UPON COMPLETION OF THE PIPELINE INSTALLATION.
- HOMEOWNER SHALL BE NOTIFIED ONE (1) WEEK PRIOR TO EXCAVATION OF PIPELINE TRENCH.
- CONSTRUCTION SAFETY PERIMETER FENCING SHALL BE INSTALLED AND MAINTAINED ALONG THE WORK AREA. "SEE LOCATION DETAIL THIS SHEET. REMOVE AFTER RESTORATION IS COMPLETE."
- ALL FEATURES WITHIN THE CONSTRUCTION WORK AREA OR LIMITS OF DISTURBANCE SHALL BE REMOVED EXCEPT AS NOTED ON THE DRAWING. MATURE TREES AND LANDSCAPING WITHIN THE EDGE OF THE CONSTRUCTION WORK AREA MAY BE SAVED UNLESS NECESSARY TO REMOVE FOR SAFE OPERATION OF CONSTRUCTION EQUIPMENT.
- CONTRACTOR SHALL MAINTAIN RESIDENTIAL ACCESS AT ALL TIMES. IF APPLICABLE, CONTRACTOR SHALL PROVIDE PRIOR NOTICE TO COMPANY WHEN THE EXISTING DRIVEWAY IS PLANNED TO BE OPEN CUT. COMPANY SHALL THEN NOTIFY THE HOMEOWNER(S). DRIVEWAY ACCESS MAY BE TEMPORARILY CLOSED FOR THE PIPELINE INSTALLATION, STEEL PLATES SHALL BE USED ACROSS THE OPEN TRENCH IF NOT BACKFILLED DURING SAME WORK DAY.

7. THIS PROPERTY

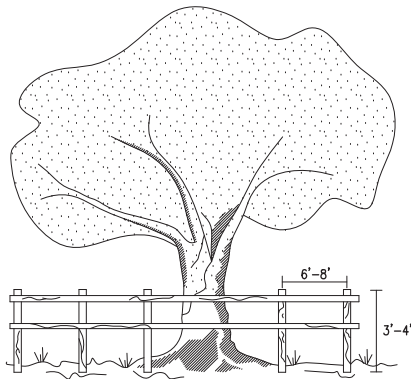
<input type="checkbox"/> (DOES)	<input type="checkbox"/> (DOES NOT) HAVE A SEPTIC SYSTEM
<input type="checkbox"/> (DOES)	<input type="checkbox"/> (DOES NOT) HAVE A WATER WELL
<input type="checkbox"/>	_____
<input type="checkbox"/>	_____

8. A MOBILE WATER TRUCK WILL BE USED TO CONTROL DUST ON THE R.O.W. AS NEEDED.

9. TRANSCONTINENTAL GAS PIPE LINE COMPANY, LLC IS OFFERING PRE-CONSTRUCTION AND POST-CONSTRUCTION MONITORING PROGRAM. THE HOMEOWNER:

ACCEPTS DECLINES TO PARTICIPATE

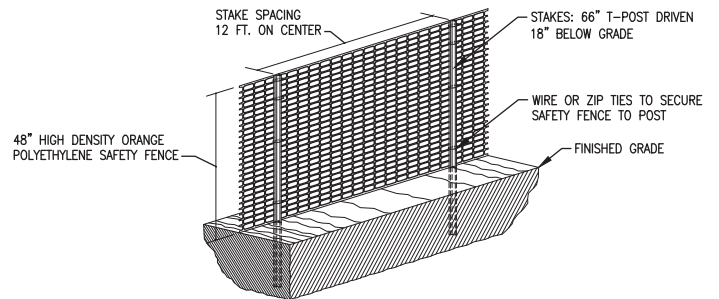
BARRICADE DETAIL FOR PROTECTED AND GRAND TREES



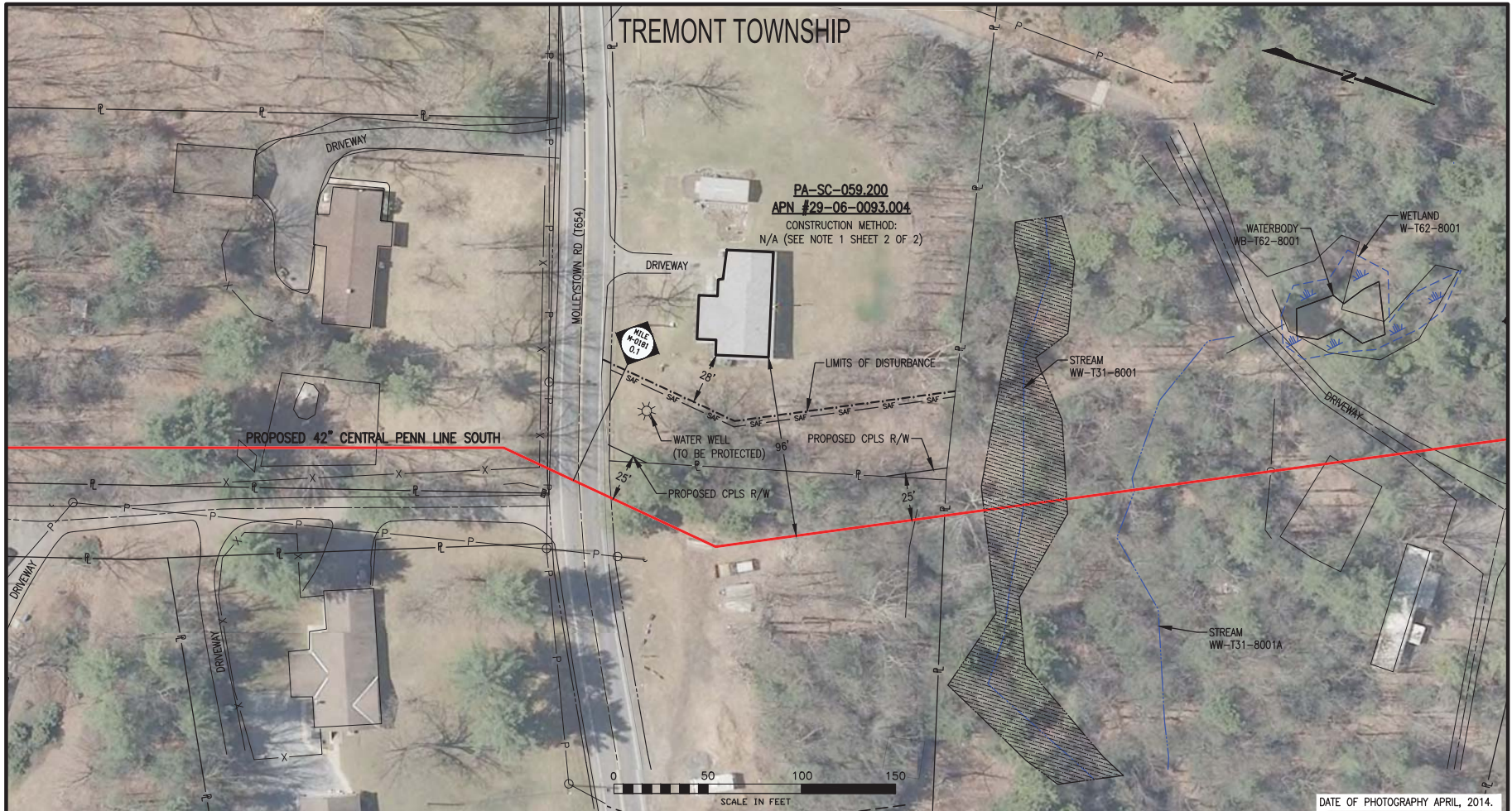
HORIZONTAL: WOOD MEMBER, ORANGE FENCING, CHAIN LINK FENCE OR OTHER APPROVED MATERIAL
 VERTICAL: WOOD MEMBER OR APPROVED MATERIAL
 BARRICADES PLACED AT DESIGNATED PROTECTIVE ROOT ZONE.

- ALL SENSITIVE AREAS SHALL BE PROTECTED AS PER PLAN.
- WHEN PRACTICABLE, INSTALL HIGH VISIBILITY FENCE 3 FEET OUTSIDE THE DRIP LINE OF THE TREE.
- SAFETY FENCE SHOULD BE FASTENED SECURELY TO THE POST.
- THE FENCE MUST REMAIN IN PLACE DURING ALL PHASES OF CONSTRUCTION; ANY CHANGE OF THE PROTECTIVE FENCING MUST BE APPROVED.

SAFETY FENCE

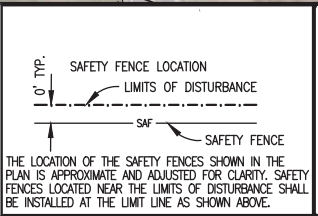


G-129



DATE OF PHOTOGRAPHY APRIL, 2014.

LEGEND	
	PROPOSED 42" CENTRAL PENN LINE SOUTH
	EXISTING TOPL R/W
	PROPOSED CPLS R/W
	PROPERTY LINE
	ROAD EASEMENT
	UTILITY EASEMENT
	LIMITS OF DISTURBANCE
	CONSTRUCTION SAFETY FENCE
	WETLAND
	STREAM CROSSING
	RESIDENTIAL STRUCTURE WITHIN 50' OF CONSTRUCTION
	SINGLE TREE
	TREE LINE
	EXISTING FENCE
	SANITARY SEWER
	WATER LINE
	CABLE LINE
	OVERHEAD POWER LINE
	POWER POLE



Appendix G

Atlantic Sunrise Project

Residential Construction Plans

Central Penn Line South

TREMONT TOWNSHIP

NOTES:

- CONSTRUCTION TECHNIQUES TO BE USED TO MINIMIZE IMPACT TO THIS RESIDENCE ARE DENOTED ON SHEET 1 OF THIS DRAWING. CONSTRUCTION TECHNIQUES INCLUDE REDUCED PIPELINE SEPARATION (N), DRAG SECTION (D), WORKING OVER EXISTING PIPELINE (W), PIPELINE CROSSOVERS (C), REDUCED CONSTRUCTION RIGHT-OF-WAY (R).
- EXCAVATION OF THE PIPELINE TRENCH WILL NOT BE INITIATED UNTIL THE PIPE IS READY FOR INSTALLATION. THE PIPELINE TRENCH SHALL BE BACKFILLED IMMEDIATELY UPON COMPLETION OF THE PIPELINE INSTALLATION.
- HOMEOWNER SHALL BE NOTIFIED ONE (1) WEEK PRIOR TO EXCAVATION OF PIPELINE TRENCH.
- CONSTRUCTION SAFETY PERIMETER FENCING SHALL BE INSTALLED AND MAINTAINED ALONG THE WORK AREA. "SEE LOCATION DETAIL THIS SHEET. REMOVE AFTER RESTORATION IS COMPLETE."
- ALL FEATURES WITHIN THE CONSTRUCTION WORK AREA OR LIMITS OF DISTURBANCE SHALL BE REMOVED EXCEPT AS NOTED ON THE DRAWING. MATURE TREES AND LANDSCAPING WITHIN THE EDGE OF THE CONSTRUCTION WORK AREA MAY BE SAVED UNLESS NECESSARY TO REMOVE FOR SAFE OPERATION OF CONSTRUCTION EQUIPMENT.
- CONTRACTOR SHALL MAINTAIN RESIDENTIAL ACCESS AT ALL TIMES. IF APPLICABLE, CONTRACTOR SHALL PROVIDE PRIOR NOTICE TO COMPANY WHEN THE EXISTING DRIVEWAY IS PLANNED TO BE OPEN CUT. COMPANY SHALL THEN NOTIFY THE HOMEOWNER(S). DRIVEWAY ACCESS MAY BE TEMPORARILY CLOSED FOR THE PIPELINE INSTALLATION, STEEL PLATES SHALL BE USED ACROSS THE OPEN TRENCH IF NOT BACKFILLED DURING SAME WORK DAY.

7. THIS PROPERTY

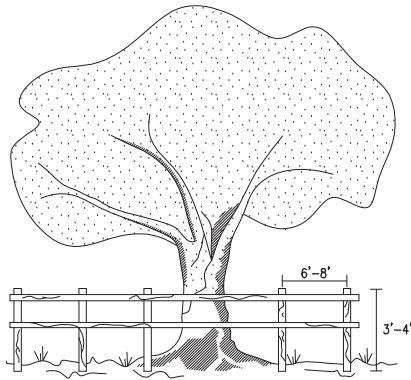
<input type="checkbox"/> (DOES)	<input type="checkbox"/> (DOES NOT) HAVE A SEPTIC SYSTEM
<input type="checkbox"/> (DOES)	<input type="checkbox"/> (DOES NOT) HAVE A WATER WELL
<input type="checkbox"/>	_____
<input type="checkbox"/>	_____

8. A MOBILE WATER TRUCK WILL BE USED TO CONTROL DUST ON THE R.O.W. AS NEEDED.

9. TRANSCONTINENTAL GAS PIPE LINE COMPANY, LLC IS OFFERING PRE-CONSTRUCTION AND POST-CONSTRUCTION MONITORING PROGRAM. THE HOMEOWNER:

ACCEPTS DECLINES TO PARTICIPATE

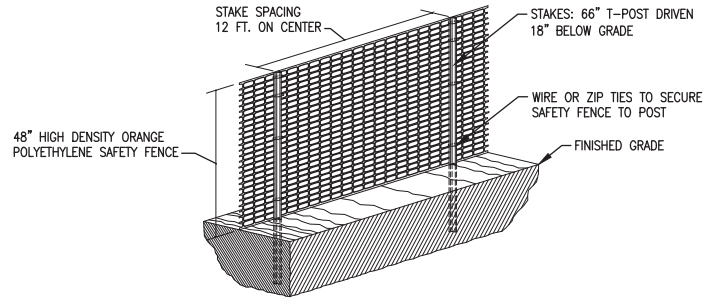
BARRICADE DETAIL FOR PROTECTED AND GRAND TREES

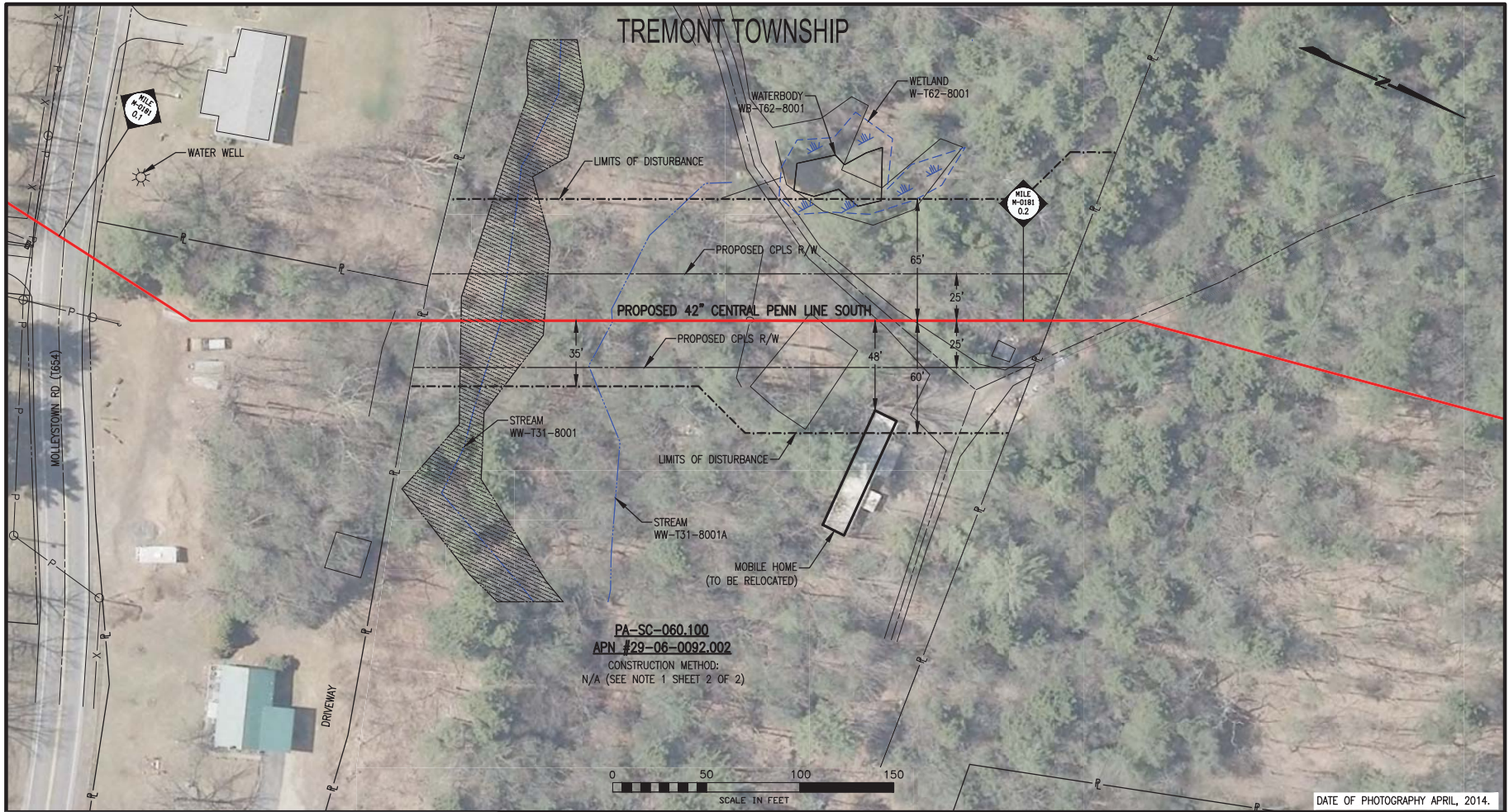


HORIZONTAL: WOOD MEMBER, ORANGE FENCING, CHAIN LINK FENCE OR OTHER APPROVED MATERIAL
 VERTICAL: WOOD MEMBER OR APPROVED MATERIAL
 BARRICADES PLACED AT DESIGNATED PROTECTIVE ROOT ZONE.

- ALL SENSITIVE AREAS SHALL BE PROTECTED AS PER PLAN.
- WHEN PRACTICABLE, INSTALL HIGH VISIBILITY FENCE 3 FEET OUTSIDE THE DRIP LINE OF THE TREE.
- SAFETY FENCE SHOULD BE FASTENED SECURELY TO THE POST.
- THE FENCE MUST REMAIN IN PLACE DURING ALL PHASES OF CONSTRUCTION; ANY CHANGE OF THE PROTECTIVE FENCING MUST BE APPROVED.

SAFETY FENCE

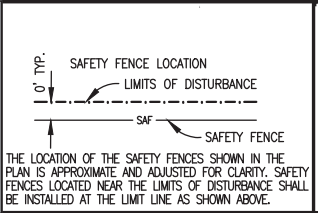




PA-SC-060.100
 APN #29-06-0092.002
 CONSTRUCTION METHOD:
 N/A (SEE NOTE 1 SHEET 2 OF 2)

DATE OF PHOTOGRAPHY APRIL, 2014.

LEGEND	
	PROPOSED 42" CENTRAL PENN LINE SOUTH
	EXISTING TOPL R/W
	PROPOSED CPLS R/W
	PROPERTY LINE
	ROAD EASEMENT
	UTILITY EASEMENT
	LIMITS OF DISTURBANCE
	CONSTRUCTION SAFETY FENCE
	WETLAND
	STREAM CROSSING
	RESIDENTIAL STRUCTURE WITHIN 50' OF CONSTRUCTION
	SINGLE TREE
	TREE LINE
	EXISTING FENCE
	SANITARY SEWER
	WATER LINE
	CABLE LINE
	OVERHEAD POWER LINE
	POWER POLE



Appendix G

Atlantic Sunrise Project

Residential Construction Plans

Central Penn Line South

TREMONT TOWNSHIP

NOTES:

- CONSTRUCTION TECHNIQUES TO BE USED TO MINIMIZE IMPACT TO THIS RESIDENCE ARE DENOTED ON SHEET 1 OF THIS DRAWING. CONSTRUCTION TECHNIQUES INCLUDE REDUCED PIPELINE SEPARATION (N), DRAG SECTION (D), WORKING OVER EXISTING PIPELINE (W), PIPELINE CROSSOVERS (C), REDUCED CONSTRUCTION RIGHT-OF-WAY (R).
- EXCAVATION OF THE PIPELINE TRENCH WILL NOT BE INITIATED UNTIL THE PIPE IS READY FOR INSTALLATION. THE PIPELINE TRENCH SHALL BE BACKFILLED IMMEDIATELY UPON COMPLETION OF THE PIPELINE INSTALLATION.
- HOMEOWNER SHALL BE NOTIFIED ONE (1) WEEK PRIOR TO EXCAVATION OF PIPELINE TRENCH.
- CONSTRUCTION SAFETY PERIMETER FENCING SHALL BE INSTALLED AND MAINTAINED ALONG THE WORK AREA. "SEE LOCATION DETAIL THIS SHEET. REMOVE AFTER RESTORATION IS COMPLETE."
- ALL FEATURES WITHIN THE CONSTRUCTION WORK AREA OR LIMITS OF DISTURBANCE SHALL BE REMOVED EXCEPT AS NOTED ON THE DRAWING. MATURE TREES AND LANDSCAPING WITHIN THE EDGE OF THE CONSTRUCTION WORK AREA MAY BE SAVED UNLESS NECESSARY TO REMOVE FOR SAFE OPERATION OF CONSTRUCTION EQUIPMENT.
- CONTRACTOR SHALL MAINTAIN RESIDENTIAL ACCESS AT ALL TIMES. IF APPLICABLE, CONTRACTOR SHALL PROVIDE PRIOR NOTICE TO COMPANY WHEN THE EXISTING DRIVEWAY IS PLANNED TO BE OPEN CUT. COMPANY SHALL THEN NOTIFY THE HOMEOWNER(S). DRIVEWAY ACCESS MAY BE TEMPORARILY CLOSED FOR THE PIPELINE INSTALLATION, STEEL PLATES SHALL BE USED ACROSS THE OPEN TRENCH IF NOT BACKFILLED DURING SAME WORK DAY.

7. THIS PROPERTY

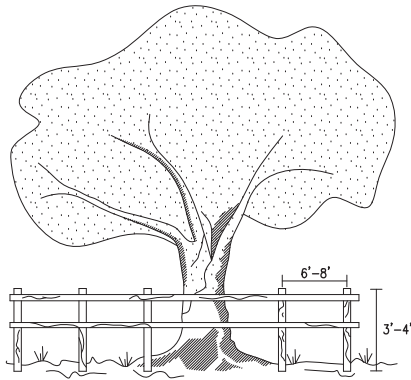
<input type="checkbox"/> (DOES)	<input type="checkbox"/> (DOES NOT) HAVE A SEPTIC SYSTEM
<input type="checkbox"/> (DOES)	<input type="checkbox"/> (DOES NOT) HAVE A WATER WELL
<input type="checkbox"/>	_____
<input type="checkbox"/>	_____

8. A MOBILE WATER TRUCK WILL BE USED TO CONTROL DUST ON THE R.O.W. AS NEEDED.

9. TRANSCONTINENTAL GAS PIPE LINE COMPANY, LLC IS OFFERING PRE-CONSTRUCTION AND POST-CONSTRUCTION MONITORING PROGRAM. THE HOMEOWNER:

ACCEPTS DECLINES TO PARTICIPATE

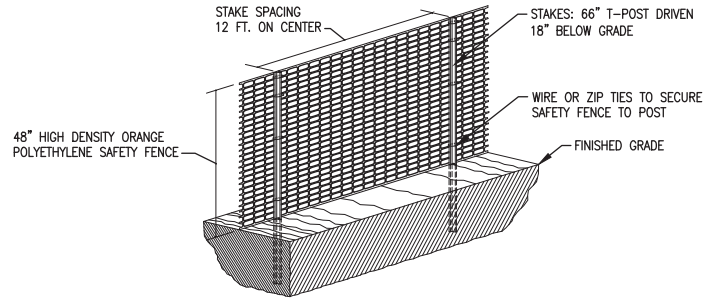
BARRICADE DETAIL FOR PROTECTED AND GRAND TREES

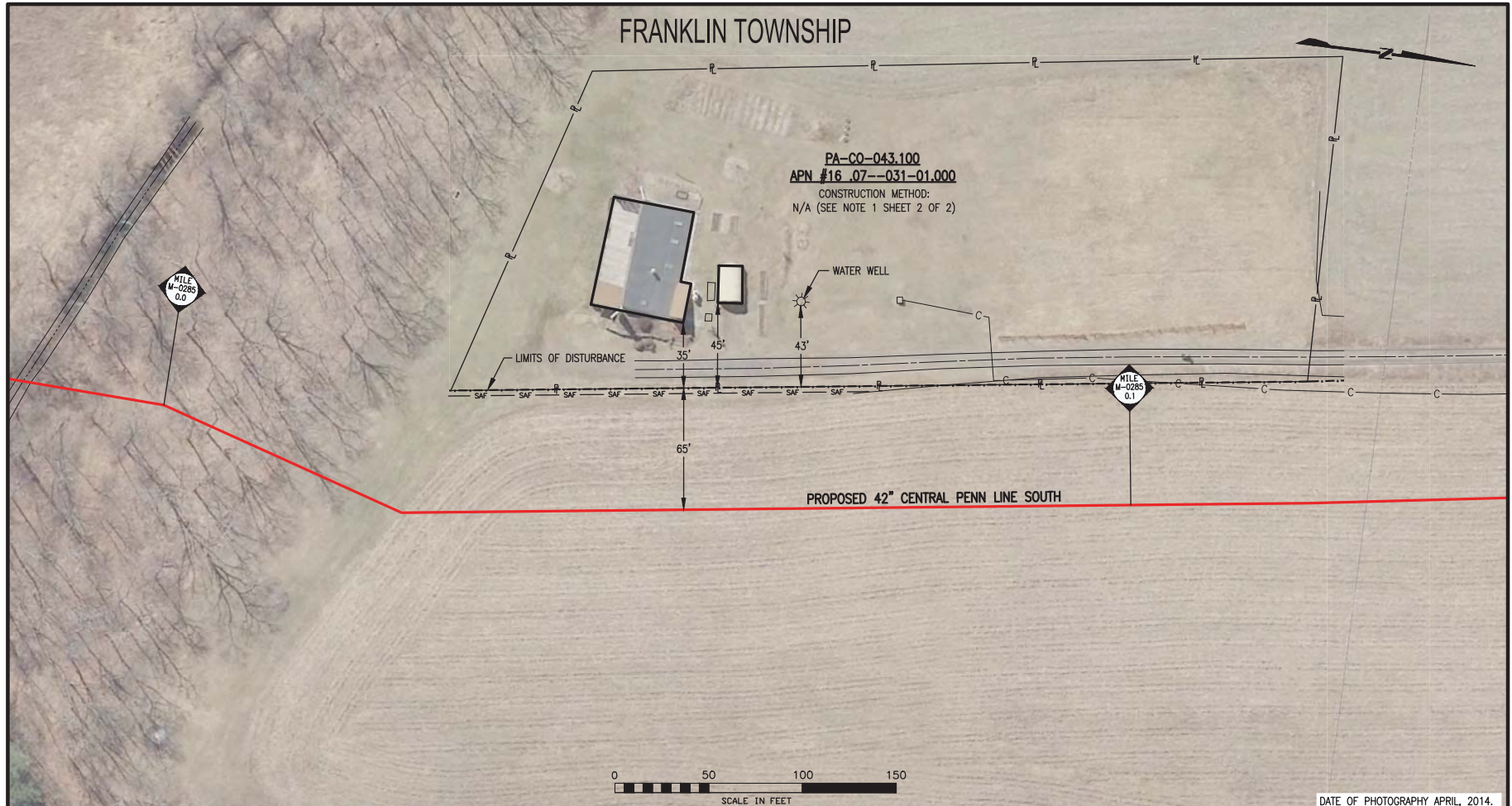


HORIZONTAL: WOOD MEMBER, ORANGE FENCING, CHAIN LINK FENCE OR OTHER APPROVED MATERIAL
 VERTICAL: WOOD MEMBER OR APPROVED MATERIAL
 BARRICADES PLACED AT DESIGNATED PROTECTIVE ROOT ZONE.

- ALL SENSITIVE AREAS SHALL BE PROTECTED AS PER PLAN.
- WHEN PRACTICABLE, INSTALL HIGH VISIBILITY FENCE 3 FEET OUTSIDE THE DRIP LINE OF THE TREE.
- SAFETY FENCE SHOULD BE FASTENED SECURELY TO THE POST.
- THE FENCE MUST REMAIN IN PLACE DURING ALL PHASES OF CONSTRUCTION; ANY CHANGE OF THE PROTECTIVE FENCING MUST BE APPROVED.

SAFETY FENCE

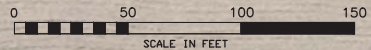




FRANKLIN TOWNSHIP

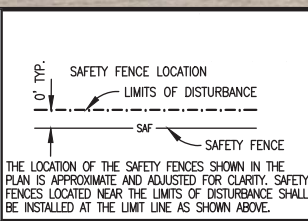
PA-CO-043.100
 APN #16_07--031-01.000
 CONSTRUCTION METHOD:
 N/A (SEE NOTE 1 SHEET 2 OF 2)

PROPOSED 42" CENTRAL PENN LINE SOUTH



DATE OF PHOTOGRAPHY APRIL, 2014.

LEGEND	
	PROPOSED 42" CENTRAL PENN LINE SOUTH
	EXISTING TOPL R/W
	PROPOSED CPLS R/W
	PROPERTY LINE
	ROAD EASEMENT
	UTILITY EASEMENT
	LIMITS OF DISTURBANCE
	CONSTRUCTION SAFETY FENCE
	WETLAND
	STREAM CROSSING
	RESIDENTIAL STRUCTURE WITHIN 50' OF CONSTRUCTION
	SINGLE TREE
	TREE LINE
	EXISTING FENCE
	SANITARY SEWER
	WATER LINE
	CABLE LINE
	OVERHEAD POWER LINE
	POWER POLE



Appendix G
Atlantic Sunrise Project
 Residential Construction Plans
 Central Penn Line South

FRANKLIN TOWNSHIP

NOTES:

- CONSTRUCTION TECHNIQUES TO BE USED TO MINIMIZE IMPACT TO THIS RESIDENCE ARE DENOTED ON SHEET 1 OF THIS DRAWING. CONSTRUCTION TECHNIQUES INCLUDE REDUCED PIPELINE SEPARATION (N), DRAG SECTION (D), WORKING OVER EXISTING PIPELINE (W), PIPELINE CROSSOVERS (C), REDUCED CONSTRUCTION RIGHT-OF-WAY (R).
- EXCAVATION OF THE PIPELINE TRENCH WILL NOT BE INITIATED UNTIL THE PIPE IS READY FOR INSTALLATION. THE PIPELINE TRENCH SHALL BE BACKFILLED IMMEDIATELY UPON COMPLETION OF THE PIPELINE INSTALLATION.
- HOMEOWNER SHALL BE NOTIFIED ONE (1) WEEK PRIOR TO EXCAVATION OF PIPELINE TRENCH.
- CONSTRUCTION SAFETY PERIMETER FENCING SHALL BE INSTALLED AND MAINTAINED ALONG THE WORK AREA. "SEE LOCATION DETAIL THIS SHEET. REMOVE AFTER RESTORATION IS COMPLETE."
- ALL FEATURES WITHIN THE CONSTRUCTION WORK AREA OR LIMITS OF DISTURBANCE SHALL BE REMOVED EXCEPT AS NOTED ON THE DRAWING. MATURE TREES AND LANDSCAPING WITHIN THE EDGE OF THE CONSTRUCTION WORK AREA MAY BE SAVED UNLESS NECESSARY TO REMOVE FOR SAFE OPERATION OF CONSTRUCTION EQUIPMENT.
- CONTRACTOR SHALL MAINTAIN RESIDENTIAL ACCESS AT ALL TIMES. IF APPLICABLE, CONTRACTOR SHALL PROVIDE PRIOR NOTICE TO COMPANY WHEN THE EXISTING DRIVEWAY IS PLANNED TO BE OPEN CUT. COMPANY SHALL THEN NOTIFY THE HOMEOWNER(S). DRIVEWAY ACCESS MAY BE TEMPORARILY CLOSED FOR THE PIPELINE INSTALLATION, STEEL PLATES SHALL BE USED ACROSS THE OPEN TRENCH IF NOT BACKFILLED DURING SAME WORK DAY.

7. THIS PROPERTY

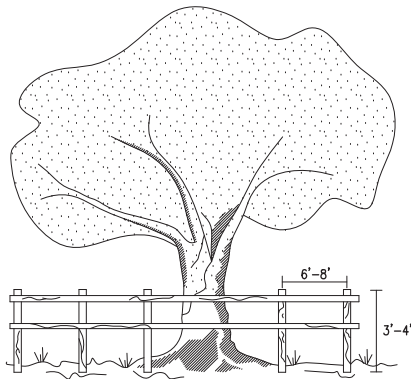
<input type="checkbox"/> (DOES)	<input type="checkbox"/> (DOES NOT) HAVE A SEPTIC SYSTEM
<input type="checkbox"/> (DOES)	<input type="checkbox"/> (DOES NOT) HAVE A WATER WELL
<input type="checkbox"/>	_____
<input type="checkbox"/>	_____

8. A MOBILE WATER TRUCK WILL BE USED TO CONTROL DUST ON THE R.O.W. AS NEEDED.

9. TRANSCONTINENTAL GAS PIPE LINE COMPANY, LLC IS OFFERING PRE-CONSTRUCTION AND POST-CONSTRUCTION MONITORING PROGRAM. THE HOMEOWNER:

ACCEPTS DECLINES TO PARTICIPATE

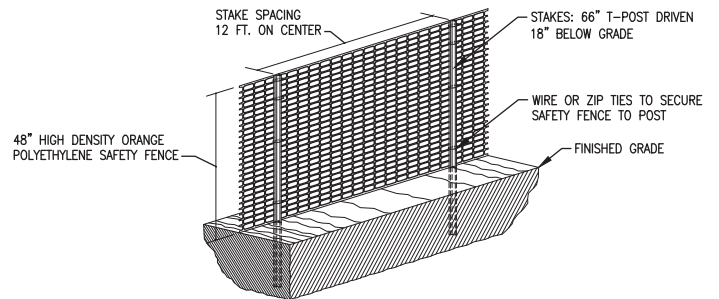
BARRICADE DETAIL FOR PROTECTED AND GRAND TREES



HORIZONTAL: WOOD MEMBER, ORANGE FENCING, CHAIN LINK FENCE OR OTHER APPROVED MATERIAL
 VERTICAL: WOOD MEMBER OR APPROVED MATERIAL
 BARRICADES PLACED AT DESIGNATED PROTECTIVE ROOT ZONE.

- ALL SENSITIVE AREAS SHALL BE PROTECTED AS PER PLAN.
- WHEN PRACTICABLE, INSTALL HIGH VISIBILITY FENCE 3 FEET OUTSIDE THE DRIP LINE OF THE TREE.
- SAFETY FENCE SHOULD BE FASTENED SECURELY TO THE POST.
- THE FENCE MUST REMAIN IN PLACE DURING ALL PHASES OF CONSTRUCTION; ANY CHANGE OF THE PROTECTIVE FENCING MUST BE APPROVED.

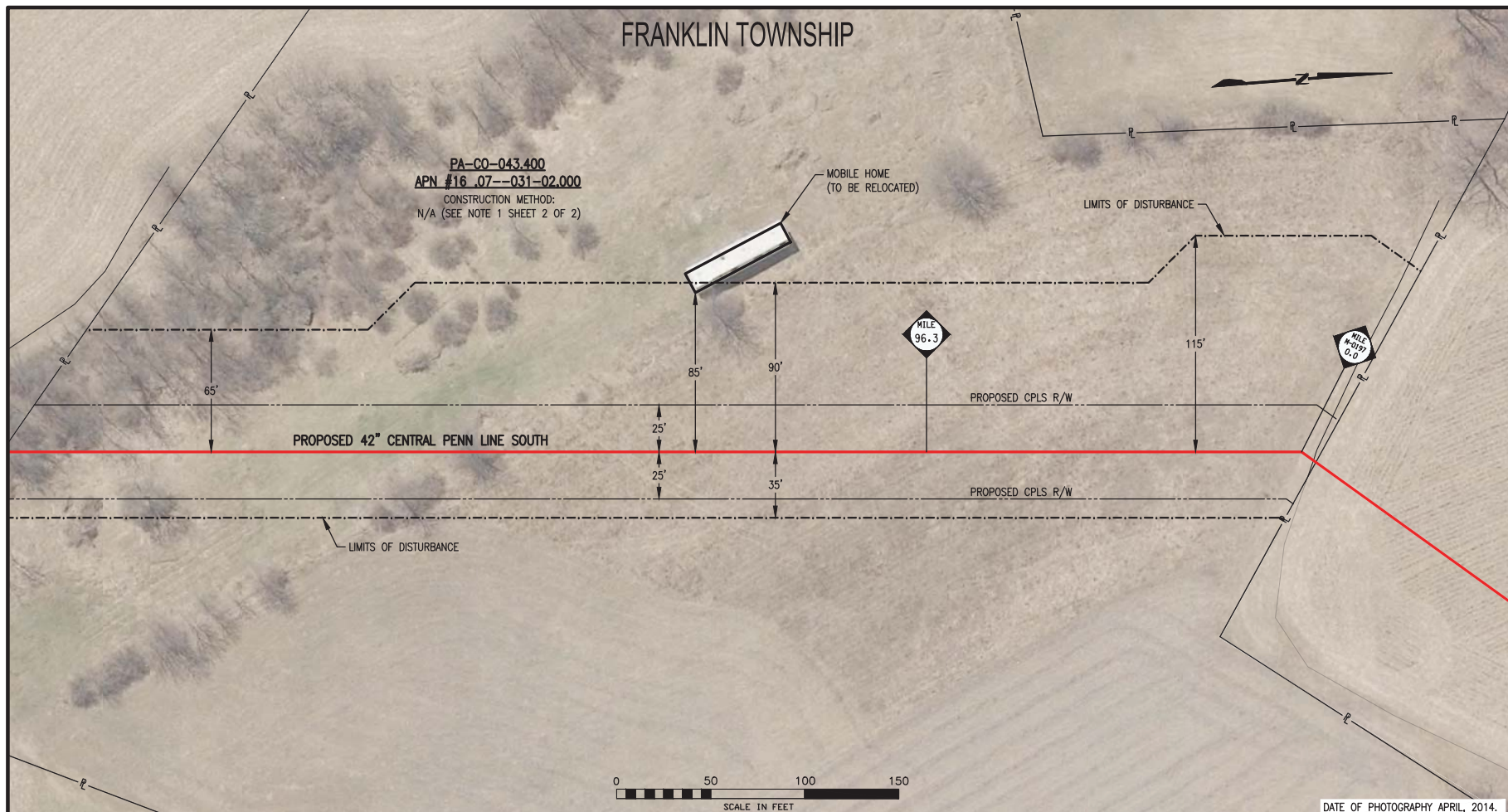

SAFETY FENCE



FRANKLIN TOWNSHIP

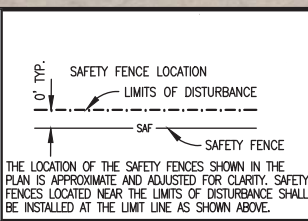
PA-CO-043.400
 APN #16 .07--031-02.000
 CONSTRUCTION METHOD:
 N/A (SEE NOTE 1 SHEET 2 OF 2)

MOBILE HOME
 (TO BE RELOCATED)



G-135

LEGEND	
	PROPOSED 42" CENTRAL PENN LINE SOUTH
	EXISTING TOPL R/W
	PROPOSED CPLS R/W
	PROPERTY LINE
	ROAD EASEMENT
	UTILITY EASEMENT
	LIMITS OF DISTURBANCE
	CONSTRUCTION SAFETY FENCE
	WETLAND
	STREAM CROSSING
	RESIDENTIAL STRUCTURE WITHIN 50' OF CONSTRUCTION
	SINGLE TREE
	TREE LINE
	EXISTING FENCE
	SANITARY SEWER
	WATER LINE
	CABLE LINE
	OVERHEAD POWER LINE
	POWER POLE



DATE OF PHOTOGRAPHY APRIL, 2014.

Appendix G

Atlantic Sunrise Project

Residential Construction Plans

Central Penn Line South

FRANKLIN TOWNSHIP

NOTES:

- CONSTRUCTION TECHNIQUES TO BE USED TO MINIMIZE IMPACT TO THIS RESIDENCE ARE DENOTED ON SHEET 1 OF THIS DRAWING. CONSTRUCTION TECHNIQUES INCLUDE REDUCED PIPELINE SEPARATION (N), DRAG SECTION (D), WORKING OVER EXISTING PIPELINE (W), PIPELINE CROSSOVERS (C), REDUCED CONSTRUCTION RIGHT-OF-WAY (R).
- EXCAVATION OF THE PIPELINE TRENCH WILL NOT BE INITIATED UNTIL THE PIPE IS READY FOR INSTALLATION. THE PIPELINE TRENCH SHALL BE BACKFILLED IMMEDIATELY UPON COMPLETION OF THE PIPELINE INSTALLATION.
- HOMEOWNER SHALL BE NOTIFIED ONE (1) WEEK PRIOR TO EXCAVATION OF PIPELINE TRENCH.
- CONSTRUCTION SAFETY PERIMETER FENCING SHALL BE INSTALLED AND MAINTAINED ALONG THE WORK AREA. "SEE LOCATION DETAIL THIS SHEET. REMOVE AFTER RESTORATION IS COMPLETE."
- ALL FEATURES WITHIN THE CONSTRUCTION WORK AREA OR LIMITS OF DISTURBANCE SHALL BE REMOVED EXCEPT AS NOTED ON THE DRAWING. MATURE TREES AND LANDSCAPING WITHIN THE EDGE OF THE CONSTRUCTION WORK AREA MAY BE SAVED UNLESS NECESSARY TO REMOVE FOR SAFE OPERATION OF CONSTRUCTION EQUIPMENT.
- CONTRACTOR SHALL MAINTAIN RESIDENTIAL ACCESS AT ALL TIMES. IF APPLICABLE, CONTRACTOR SHALL PROVIDE PRIOR NOTICE TO COMPANY WHEN THE EXISTING DRIVEWAY IS PLANNED TO BE OPEN CUT. COMPANY SHALL THEN NOTIFY THE HOMEOWNER(S). DRIVEWAY ACCESS MAY BE TEMPORARILY CLOSED FOR THE PIPELINE INSTALLATION, STEEL PLATES SHALL BE USED ACROSS THE OPEN TRENCH IF NOT BACKFILLED DURING SAME WORK DAY.

7. THIS PROPERTY

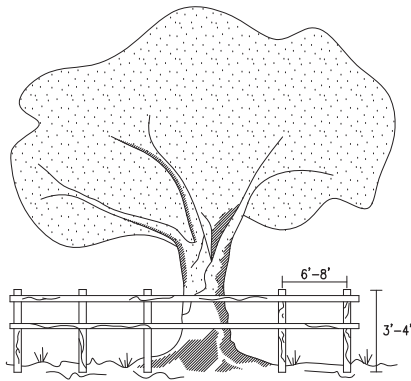
<input type="checkbox"/> (DOES)	<input type="checkbox"/> (DOES NOT) HAVE A SEPTIC SYSTEM
<input type="checkbox"/> (DOES)	<input type="checkbox"/> (DOES NOT) HAVE A WATER WELL
<input type="checkbox"/>	_____
<input type="checkbox"/>	_____

8. A MOBILE WATER TRUCK WILL BE USED TO CONTROL DUST ON THE R.O.W. AS NEEDED.

9. TRANSCONTINENTAL GAS PIPE LINE COMPANY, LLC IS OFFERING PRE-CONSTRUCTION AND POST-CONSTRUCTION MONITORING PROGRAM. THE HOMEOWNER:

<input type="checkbox"/> ACCEPTS	<input type="checkbox"/> DECLINES TO PARTICIPATE
----------------------------------	--

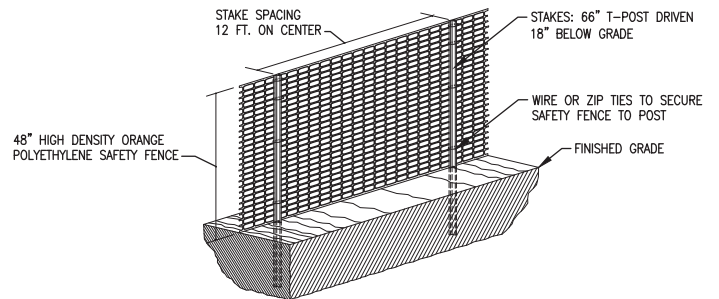
BARRICADE DETAIL FOR PROTECTED AND GRAND TREES



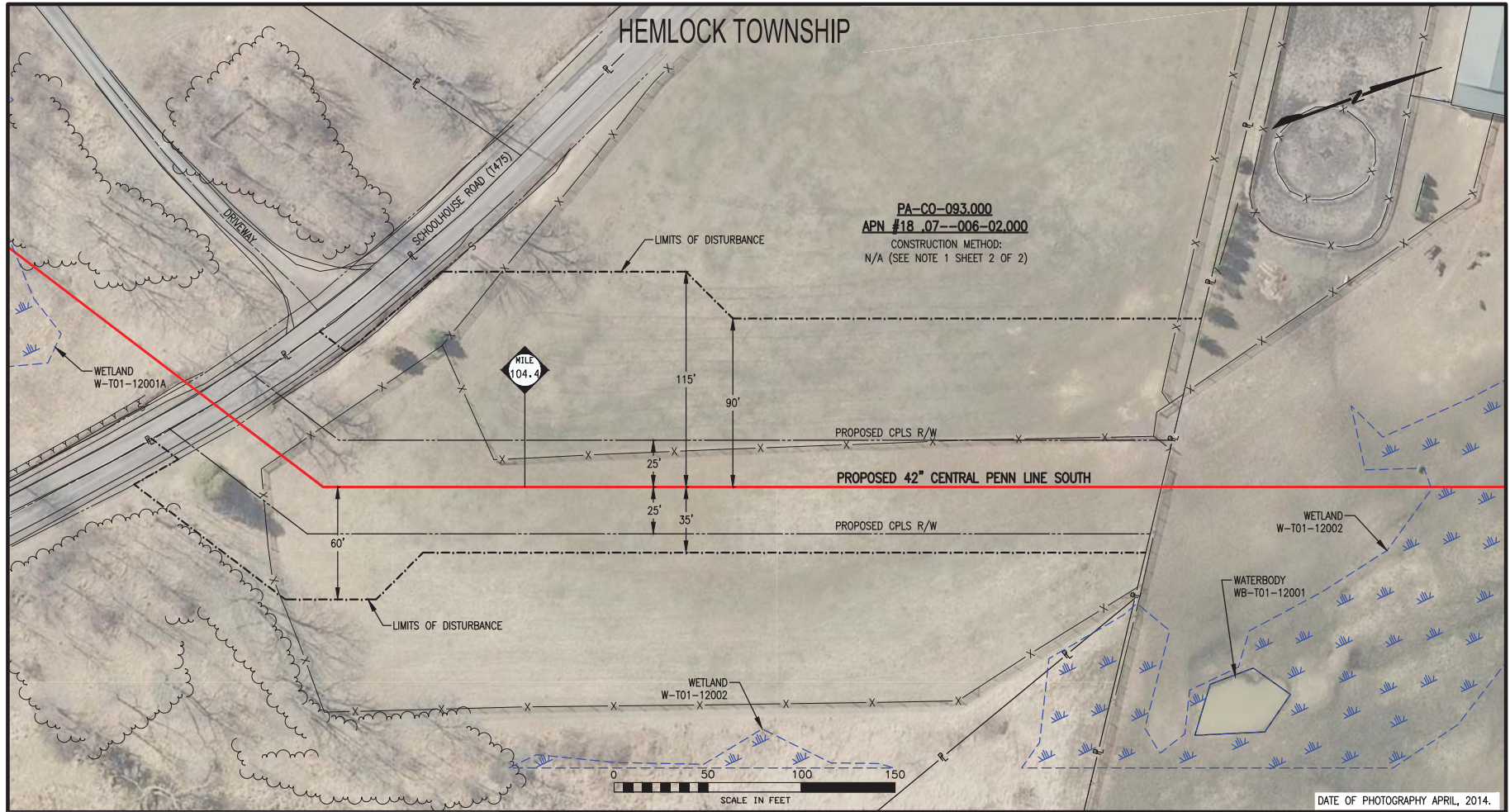
HORIZONTAL: WOOD MEMBER, ORANGE FENCING, CHAIN LINK FENCE OR OTHER APPROVED MATERIAL
 VERTICAL: WOOD MEMBER OR APPROVED MATERIAL
 BARRICADES PLACED AT DESIGNATED PROTECTIVE ROOT ZONE.

- ALL SENSITIVE AREAS SHALL BE PROTECTED AS PER PLAN.
- WHEN PRACTICABLE, INSTALL HIGH VISIBILITY FENCE 3 FEET OUTSIDE THE DRIP LINE OF THE TREE.
- SAFETY FENCE SHOULD BE FASTENED SECURELY TO THE POST.
- THE FENCE MUST REMAIN IN PLACE DURING ALL PHASES OF CONSTRUCTION; ANY CHANGE OF THE PROTECTIVE FENCING MUST BE APPROVED.

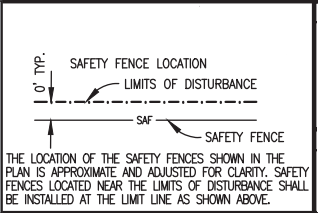
SAFETY FENCE



G-137



LEGEND	
	PROPOSED 42" CENTRAL PENN LINE SOUTH
	EXISTING TOPL R/W
	PROPOSED CPLS R/W
	PROPERTY LINE
	ROAD EASEMENT
	UTILITY EASEMENT
	LIMITS OF DISTURBANCE
	CONSTRUCTION SAFETY FENCE
	WETLAND
	STREAM CROSSING
	RESIDENTIAL STRUCTURE WITHIN 50' OF CONSTRUCTION
	SINGLE TREE
	TREE LINE
	EXISTING FENCE
	SANITARY SEWER
	WATER LINE
	CABLE LINE
	OVERHEAD POWER LINE
	POWER POLE



Appendix G
Atlantic Sunrise Project
Residential Construction Plans
Central Penn Line South

HEMLOCK TOWNSHIP

NOTES:

- CONSTRUCTION TECHNIQUES TO BE USED TO MINIMIZE IMPACT TO THIS RESIDENCE ARE DENOTED ON SHEET 1 OF THIS DRAWING. CONSTRUCTION TECHNIQUES INCLUDE REDUCED PIPELINE SEPARATION (N), DRAG SECTION (D), WORKING OVER EXISTING PIPELINE (W), PIPELINE CROSSOVERS (C), REDUCED CONSTRUCTION RIGHT-OF-WAY (R).
- EXCAVATION OF THE PIPELINE TRENCH WILL NOT BE INITIATED UNTIL THE PIPE IS READY FOR INSTALLATION. THE PIPELINE TRENCH SHALL BE BACKFILLED IMMEDIATELY UPON COMPLETION OF THE PIPELINE INSTALLATION.
- HOMEOWNER SHALL BE NOTIFIED ONE (1) WEEK PRIOR TO EXCAVATION OF PIPELINE TRENCH.
- CONSTRUCTION SAFETY PERIMETER FENCING SHALL BE INSTALLED AND MAINTAINED ALONG THE WORK AREA. "SEE LOCATION DETAIL THIS SHEET. REMOVE AFTER RESTORATION IS COMPLETE."
- ALL FEATURES WITHIN THE CONSTRUCTION WORK AREA OR LIMITS OF DISTURBANCE SHALL BE REMOVED EXCEPT AS NOTED ON THE DRAWING. MATURE TREES AND LANDSCAPING WITHIN THE EDGE OF THE CONSTRUCTION WORK AREA MAY BE SAVED UNLESS NECESSARY TO REMOVE FOR SAFE OPERATION OF CONSTRUCTION EQUIPMENT.
- CONTRACTOR SHALL MAINTAIN RESIDENTIAL ACCESS AT ALL TIMES. IF APPLICABLE, CONTRACTOR SHALL PROVIDE PRIOR NOTICE TO COMPANY WHEN THE EXISTING DRIVEWAY IS PLANNED TO BE OPEN CUT. COMPANY SHALL THEN NOTIFY THE HOMEOWNER(S). DRIVEWAY ACCESS MAY BE TEMPORARILY CLOSED FOR THE PIPELINE INSTALLATION, STEEL PLATES SHALL BE USED ACROSS THE OPEN TRENCH IF NOT BACKFILLED DURING SAME WORK DAY.

7. THIS PROPERTY

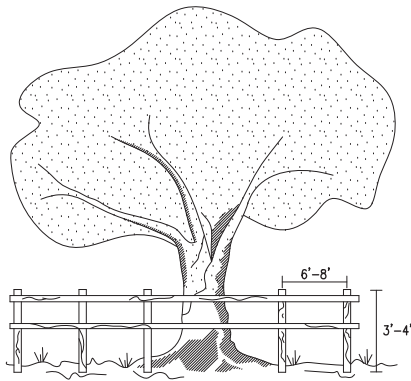
<input type="checkbox"/> (DOES)	<input type="checkbox"/> (DOES NOT) HAVE A SEPTIC SYSTEM
<input type="checkbox"/> (DOES)	<input type="checkbox"/> (DOES NOT) HAVE A WATER WELL
<input type="checkbox"/>	_____
<input type="checkbox"/>	_____

8. A MOBILE WATER TRUCK WILL BE USED TO CONTROL DUST ON THE R.O.W. AS NEEDED.

9. TRANSCONTINENTAL GAS PIPE LINE COMPANY, LLC IS OFFERING PRE-CONSTRUCTION AND POST-CONSTRUCTION MONITORING PROGRAM. THE HOMEOWNER:

ACCEPTS DECLINES TO PARTICIPATE

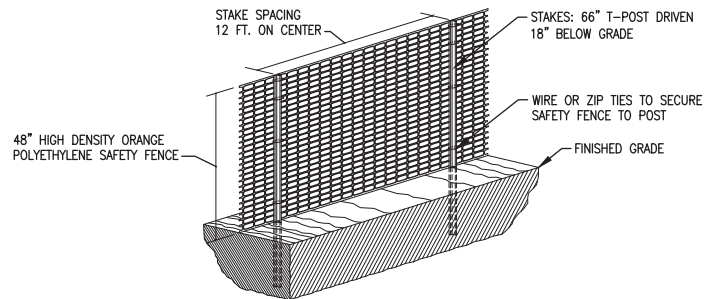
BARRICADE DETAIL FOR PROTECTED AND GRAND TREES

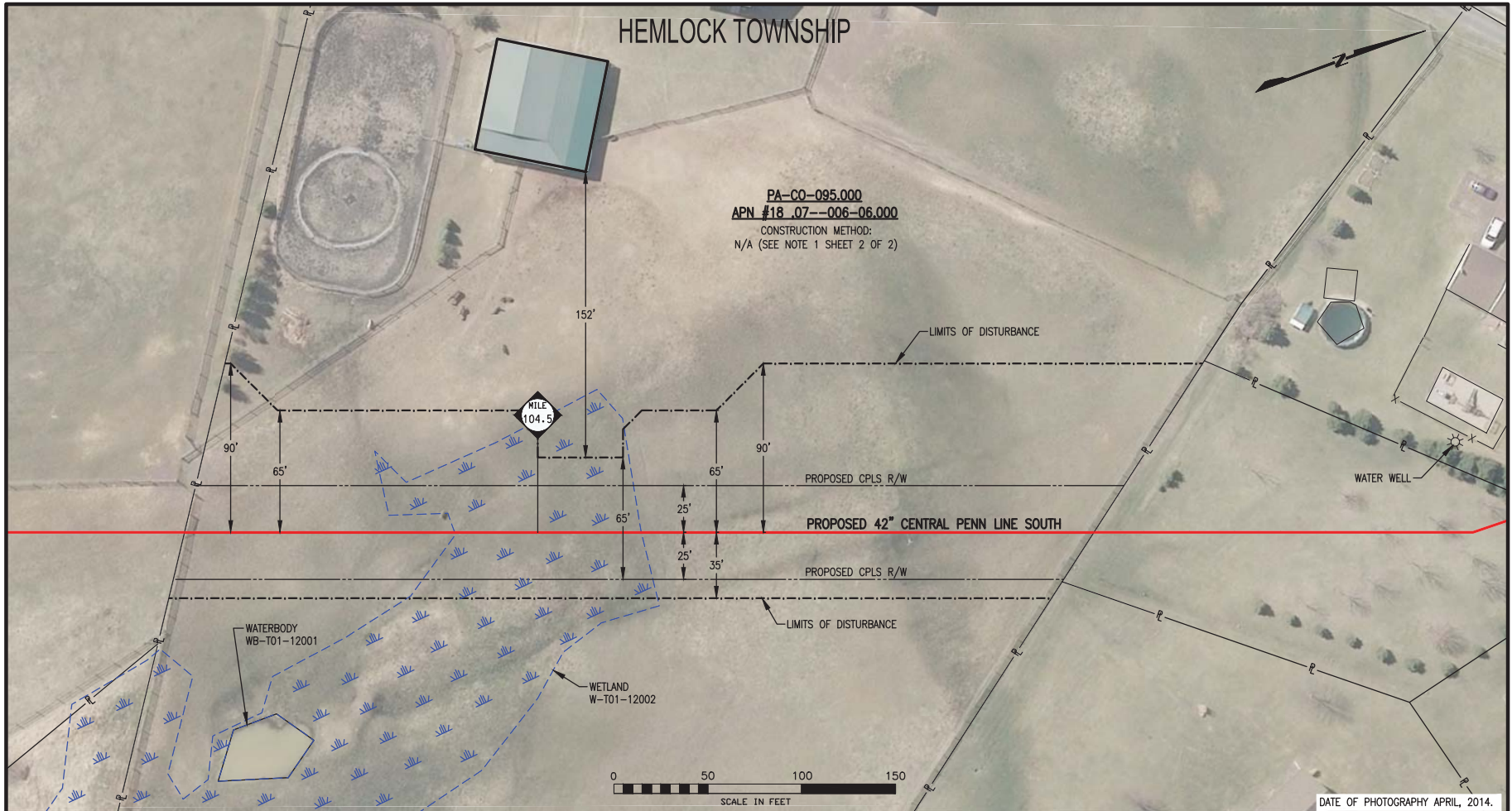


HORIZONTAL: WOOD MEMBER, ORANGE FENCING, CHAIN LINK FENCE OR OTHER APPROVED MATERIAL
 VERTICAL: WOOD MEMBER OR APPROVED MATERIAL
 BARRICADES PLACED AT DESIGNATED PROTECTIVE ROOT ZONE.

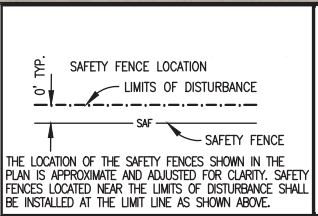
- ALL SENSITIVE AREAS SHALL BE PROTECTED AS PER PLAN.
- WHEN PRACTICABLE, INSTALL HIGH VISIBILITY FENCE 3 FEET OUTSIDE THE DRIP LINE OF THE TREE.
- SAFETY FENCE SHOULD BE FASTENED SECURELY TO THE POST.
- THE FENCE MUST REMAIN IN PLACE DURING ALL PHASES OF CONSTRUCTION; ANY CHANGE OF THE PROTECTIVE FENCING MUST BE APPROVED.

SAFETY FENCE





LEGEND	
	PROPOSED 42" CENTRAL PENN LINE SOUTH
	EXISTING TOPL R/W
	PROPOSED CPLS R/W
	PROPERTY LINE
	ROAD EASEMENT
	UTILITY EASEMENT
	LIMITS OF DISTURBANCE
	CONSTRUCTION SAFETY FENCE
	WETLAND
	STREAM CROSSING
	RESIDENTIAL STRUCTURE WITHIN 50' OF CONSTRUCTION
	SINGLE TREE
	TREE LINE
	EXISTING FENCE
	SANITARY SEWER
	WATER LINE
	CABLE LINE
	OVERHEAD POWER LINE
	POWER POLE



Appendix G
Atlantic Sunrise Project
Residential Construction Plans
Central Penn Line South

HEMLOCK TOWNSHIP

NOTES:

- CONSTRUCTION TECHNIQUES TO BE USED TO MINIMIZE IMPACT TO THIS RESIDENCE ARE DENOTED ON SHEET 1 OF THIS DRAWING. CONSTRUCTION TECHNIQUES INCLUDE REDUCED PIPELINE SEPARATION (N), DRAG SECTION (D), WORKING OVER EXISTING PIPELINE (W), PIPELINE CROSSOVERS (C), REDUCED CONSTRUCTION RIGHT-OF-WAY (R).
- EXCAVATION OF THE PIPELINE TRENCH WILL NOT BE INITIATED UNTIL THE PIPE IS READY FOR INSTALLATION. THE PIPELINE TRENCH SHALL BE BACKFILLED IMMEDIATELY UPON COMPLETION OF THE PIPELINE INSTALLATION.
- HOMEOWNER SHALL BE NOTIFIED ONE (1) WEEK PRIOR TO EXCAVATION OF PIPELINE TRENCH.
- CONSTRUCTION SAFETY PERIMETER FENCING SHALL BE INSTALLED AND MAINTAINED ALONG THE WORK AREA. "SEE LOCATION DETAIL THIS SHEET. REMOVE AFTER RESTORATION IS COMPLETE."
- ALL FEATURES WITHIN THE CONSTRUCTION WORK AREA OR LIMITS OF DISTURBANCE SHALL BE REMOVED EXCEPT AS NOTED ON THE DRAWING. MATURE TREES AND LANDSCAPING WITHIN THE EDGE OF THE CONSTRUCTION WORK AREA MAY BE SAVED UNLESS NECESSARY TO REMOVE FOR SAFE OPERATION OF CONSTRUCTION EQUIPMENT.
- CONTRACTOR SHALL MAINTAIN RESIDENTIAL ACCESS AT ALL TIMES. IF APPLICABLE, CONTRACTOR SHALL PROVIDE PRIOR NOTICE TO COMPANY WHEN THE EXISTING DRIVEWAY IS PLANNED TO BE OPEN CUT. COMPANY SHALL THEN NOTIFY THE HOMEOWNER(S). DRIVEWAY ACCESS MAY BE TEMPORARILY CLOSED FOR THE PIPELINE INSTALLATION, STEEL PLATES SHALL BE USED ACROSS THE OPEN TRENCH IF NOT BACKFILLED DURING SAME WORK DAY.

7. THIS PROPERTY

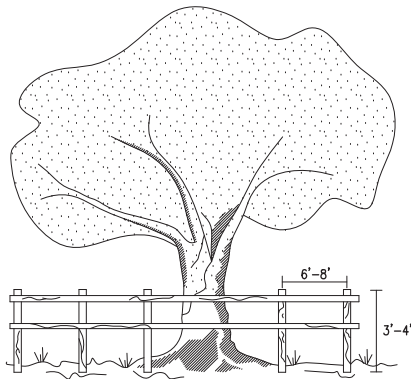
<input type="checkbox"/> (DOES)	<input type="checkbox"/> (DOES NOT) HAVE A SEPTIC SYSTEM
<input type="checkbox"/> (DOES)	<input type="checkbox"/> (DOES NOT) HAVE A WATER WELL
<input type="checkbox"/>	_____
<input type="checkbox"/>	_____

8. A MOBILE WATER TRUCK WILL BE USED TO CONTROL DUST ON THE R.O.W. AS NEEDED.

9. TRANSCONTINENTAL GAS PIPE LINE COMPANY, LLC IS OFFERING PRE-CONSTRUCTION AND POST-CONSTRUCTION MONITORING PROGRAM. THE HOMEOWNER:

ACCEPTS DECLINES TO PARTICIPATE

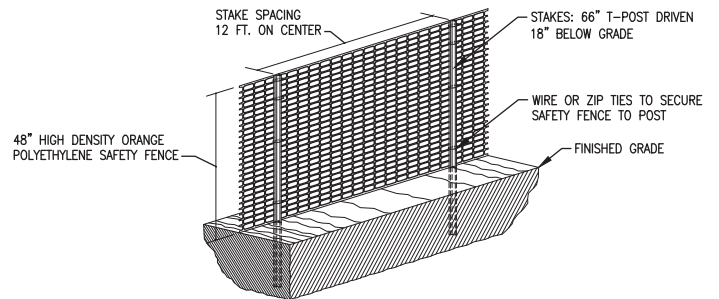
BARRICADE DETAIL FOR PROTECTED AND GRAND TREES



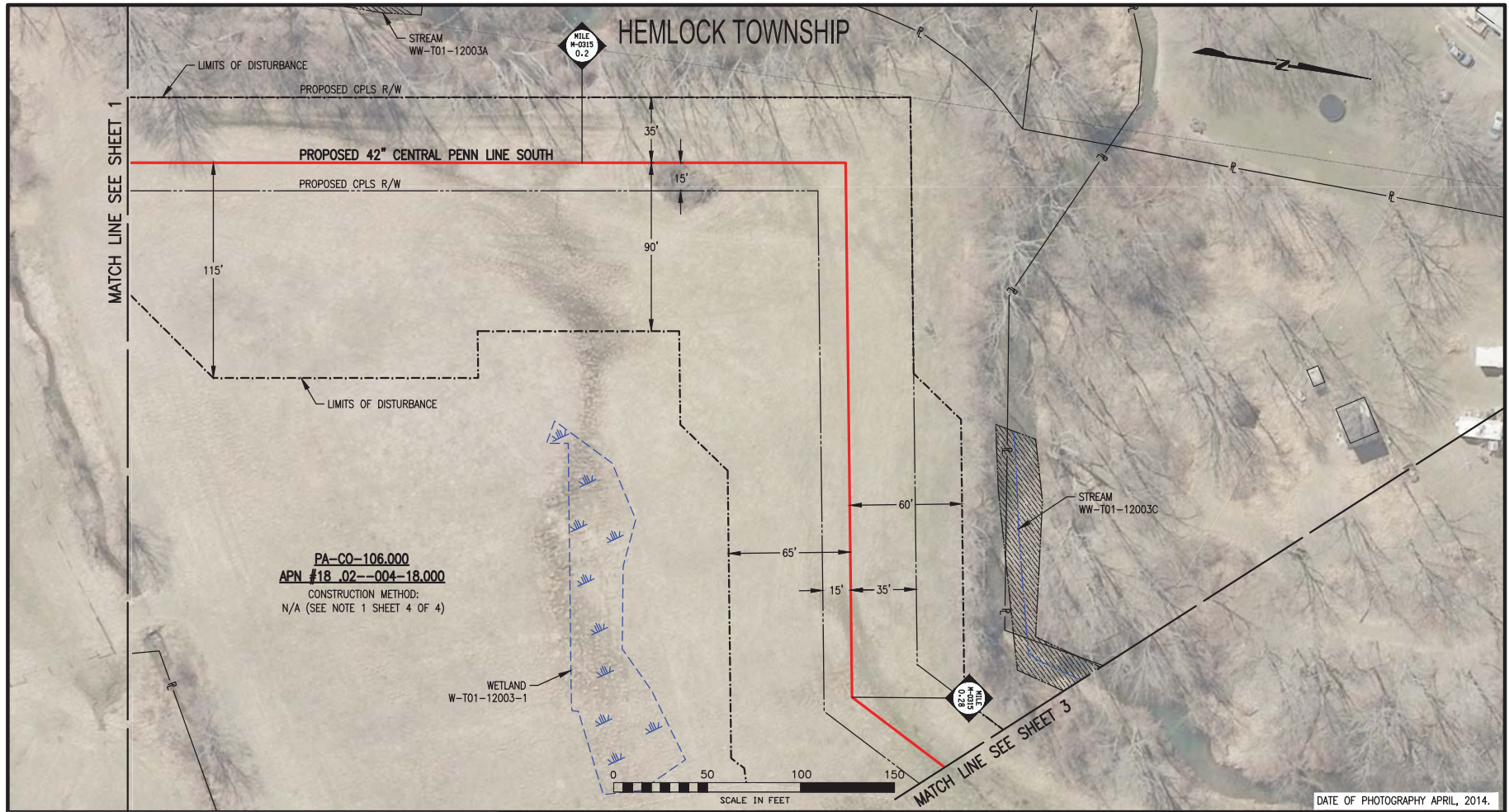
HORIZONTAL: WOOD MEMBER, ORANGE FENCING, CHAIN LINK FENCE OR OTHER APPROVED MATERIAL
 VERTICAL: WOOD MEMBER OR APPROVED MATERIAL
 BARRICADES PLACED AT DESIGNATED PROTECTIVE ROOT ZONE.

- ALL SENSITIVE AREAS SHALL BE PROTECTED AS PER PLAN.
- WHEN PRACTICABLE, INSTALL HIGH VISIBILITY FENCE 3 FEET OUTSIDE THE DRIP LINE OF THE TREE.
- SAFETY FENCE SHOULD BE FASTENED SECURELY TO THE POST.
- THE FENCE MUST REMAIN IN PLACE DURING ALL PHASES OF CONSTRUCTION; ANY CHANGE OF THE PROTECTIVE FENCING MUST BE APPROVED.

SAFETY FENCE

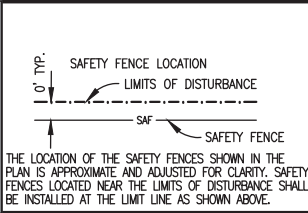


G-142



PA-CO-106.000
 APN #18_02--004-18.000
 CONSTRUCTION METHOD:
 N/A (SEE NOTE 1 SHEET 4 OF 4)

LEGEND	
	PROPOSED 42" CENTRAL PENN LINE SOUTH
	EXISTING TOPL R/W
	PROPOSED CPLS R/W
	PROPERTY LINE
	ROAD EASEMENT
	UTILITY EASEMENT
	LIMITS OF DISTURBANCE
	CONSTRUCTION SAFETY FENCE
	WETLAND
	STREAM CROSSING
	RESIDENTIAL STRUCTURE WITHIN 50' OF CONSTRUCTION
	SINGLE TREE
	TREE LINE
	EXISTING FENCE
	SANITARY SEWER
	WATER LINE
	CABLE LINE
	OVERHEAD POWER LINE
	POWER POLE



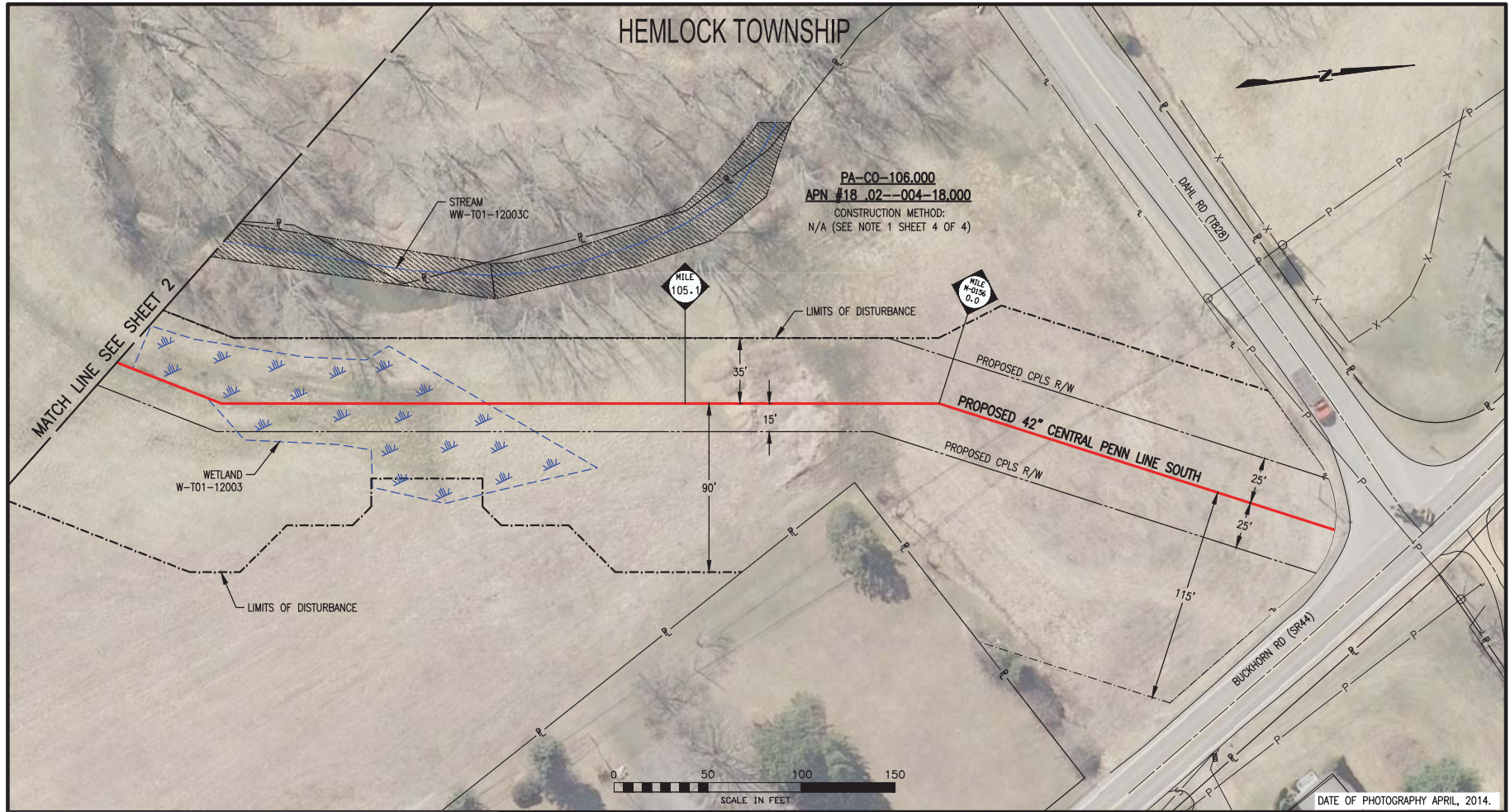
Appendix G

Atlantic Sunrise Project

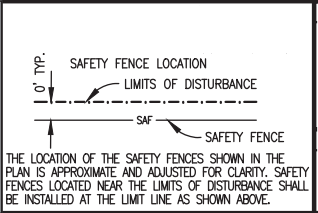
Residential Construction Plans

Central Penn Line South

G-143



LEGEND	
	PROPOSED 42" CENTRAL PENN LINE SOUTH
	EXISTING TOPL R/W
	PROPOSED CPLS R/W
	PROPERTY LINE
	ROAD EASEMENT
	UTILITY EASEMENT
	LIMITS OF DISTURBANCE
	CONSTRUCTION SAFETY FENCE
	WETLAND
	STREAM CROSSING
	RESIDENTIAL STRUCTURE WITHIN 50' OF CONSTRUCTION
	SINGLE TREE
	TREE LINE
	EXISTING FENCE
	SANITARY SEWER
	WATER LINE
	CABLE LINE
	OVERHEAD POWER LINE
	POWER POLE



Appendix G
Atlantic Sunrise Project
 Residential Construction Plans
 Central Penn Line South

HEMLOCK TOWNSHIP

NOTES:

- CONSTRUCTION TECHNIQUES TO BE USED TO MINIMIZE IMPACT TO THIS RESIDENCE ARE DENOTED ON SHEET 1 OF THIS DRAWING. CONSTRUCTION TECHNIQUES INCLUDE REDUCED PIPELINE SEPARATION (N), DRAG SECTION (D), WORKING OVER EXISTING PIPELINE (W), PIPELINE CROSSOVERS (C), REDUCED CONSTRUCTION RIGHT-OF-WAY (R).
- EXCAVATION OF THE PIPELINE TRENCH WILL NOT BE INITIATED UNTIL THE PIPE IS READY FOR INSTALLATION. THE PIPELINE TRENCH SHALL BE BACKFILLED IMMEDIATELY UPON COMPLETION OF THE PIPELINE INSTALLATION.
- HOMEOWNER SHALL BE NOTIFIED ONE (1) WEEK PRIOR TO EXCAVATION OF PIPELINE TRENCH.
- CONSTRUCTION SAFETY PERIMETER FENCING SHALL BE INSTALLED AND MAINTAINED ALONG THE WORK AREA. "SEE LOCATION DETAIL THIS SHEET. REMOVE AFTER RESTORATION IS COMPLETE."
- ALL FEATURES WITHIN THE CONSTRUCTION WORK AREA OR LIMITS OF DISTURBANCE SHALL BE REMOVED EXCEPT AS NOTED ON THE DRAWING. MATURE TREES AND LANDSCAPING WITHIN THE EDGE OF THE CONSTRUCTION WORK AREA MAY BE SAVED UNLESS NECESSARY TO REMOVE FOR SAFE OPERATION OF CONSTRUCTION EQUIPMENT.
- CONTRACTOR SHALL MAINTAIN RESIDENTIAL ACCESS AT ALL TIMES. IF APPLICABLE, CONTRACTOR SHALL PROVIDE PRIOR NOTICE TO COMPANY WHEN THE EXISTING DRIVEWAY IS PLANNED TO BE OPEN CUT. COMPANY SHALL THEN NOTIFY THE HOMEOWNER(S). DRIVEWAY ACCESS MAY BE TEMPORARILY CLOSED FOR THE PIPELINE INSTALLATION, STEEL PLATES SHALL BE USED ACROSS THE OPEN TRENCH IF NOT BACKFILLED DURING SAME WORK DAY.

7. THIS PROPERTY

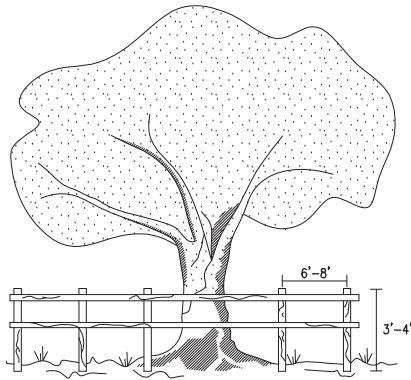
<input type="checkbox"/> (DOES)	<input type="checkbox"/> (DOES NOT) HAVE A SEPTIC SYSTEM
<input type="checkbox"/> (DOES)	<input type="checkbox"/> (DOES NOT) HAVE A WATER WELL
<input type="checkbox"/>	_____
<input type="checkbox"/>	_____

8. A MOBILE WATER TRUCK WILL BE USED TO CONTROL DUST ON THE R.O.W. AS NEEDED.

9. TRANSCONTINENTAL GAS PIPE LINE COMPANY, LLC IS OFFERING PRE-CONSTRUCTION AND POST-CONSTRUCTION MONITORING PROGRAM. THE HOMEOWNER:

ACCEPTS DECLINES TO PARTICIPATE

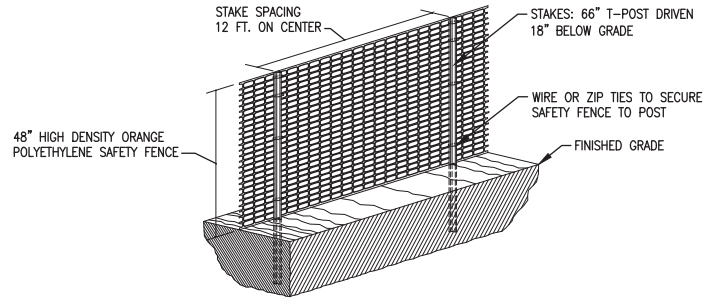
BARRICADE DETAIL FOR PROTECTED AND GRAND TREES



HORIZONTAL: WOOD MEMBER, ORANGE FENCING, CHAIN LINK FENCE OR OTHER APPROVED MATERIAL
 VERTICAL: WOOD MEMBER OR APPROVED MATERIAL
 BARRICADES PLACED AT DESIGNATED PROTECTIVE ROOT ZONE.

- ALL SENSITIVE AREAS SHALL BE PROTECTED AS PER PLAN.
- WHEN PRACTICABLE, INSTALL HIGH VISIBILITY FENCE 3 FEET OUTSIDE THE DRIP LINE OF THE TREE.
- SAFETY FENCE SHOULD BE FASTENED SECURELY TO THE POST.
- THE FENCE MUST REMAIN IN PLACE DURING ALL PHASES OF CONSTRUCTION; ANY CHANGE OF THE PROTECTIVE FENCING MUST BE APPROVED.

SAFETY FENCE



HEMLOCK TOWNSHIP

NOTES:

- CONSTRUCTION TECHNIQUES TO BE USED TO MINIMIZE IMPACT TO THIS RESIDENCE ARE DENOTED ON SHEET 1 OF THIS DRAWING. CONSTRUCTION TECHNIQUES INCLUDE REDUCED PIPELINE SEPARATION (N), DRAG SECTION (D), WORKING OVER EXISTING PIPELINE (W), PIPELINE CROSSOVERS (C), REDUCED CONSTRUCTION RIGHT-OF-WAY (R).
- EXCAVATION OF THE PIPELINE TRENCH WILL NOT BE INITIATED UNTIL THE PIPE IS READY FOR INSTALLATION. THE PIPELINE TRENCH SHALL BE BACKFILLED IMMEDIATELY UPON COMPLETION OF THE PIPELINE INSTALLATION.
- HOMEOWNER SHALL BE NOTIFIED ONE (1) WEEK PRIOR TO EXCAVATION OF PIPELINE TRENCH.
- CONSTRUCTION SAFETY PERIMETER FENCING SHALL BE INSTALLED AND MAINTAINED ALONG THE WORK AREA. "SEE LOCATION DETAIL THIS SHEET. REMOVE AFTER RESTORATION IS COMPLETE."
- ALL FEATURES WITHIN THE CONSTRUCTION WORK AREA OR LIMITS OF DISTURBANCE SHALL BE REMOVED EXCEPT AS NOTED ON THE DRAWING. MATURE TREES AND LANDSCAPING WITHIN THE EDGE OF THE CONSTRUCTION WORK AREA MAY BE SAVED UNLESS NECESSARY TO REMOVE FOR SAFE OPERATION OF CONSTRUCTION EQUIPMENT.
- CONTRACTOR SHALL MAINTAIN RESIDENTIAL ACCESS AT ALL TIMES. IF APPLICABLE, CONTRACTOR SHALL PROVIDE PRIOR NOTICE TO COMPANY WHEN THE EXISTING DRIVEWAY IS PLANNED TO BE OPEN CUT. COMPANY SHALL THEN NOTIFY THE HOMEOWNER(S). DRIVEWAY ACCESS MAY BE TEMPORARILY CLOSED FOR THE PIPELINE INSTALLATION, STEEL PLATES SHALL BE USED ACROSS THE OPEN TRENCH IF NOT BACKFILLED DURING SAME WORK DAY.

7. THIS PROPERTY

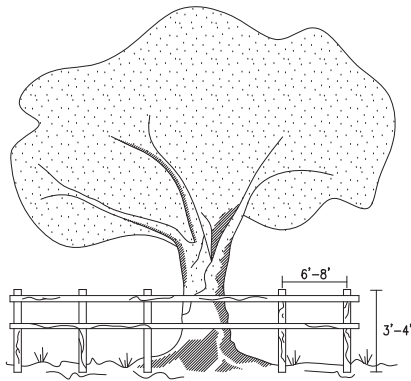
<input type="checkbox"/> (DOES)	<input type="checkbox"/> (DOES NOT) HAVE A SEPTIC SYSTEM
<input type="checkbox"/> (DOES)	<input type="checkbox"/> (DOES NOT) HAVE A WATER WELL
<input type="checkbox"/>	_____
<input type="checkbox"/>	_____

8. A MOBILE WATER TRUCK WILL BE USED TO CONTROL DUST ON THE R.O.W. AS NEEDED.

9. TRANSCONTINENTAL GAS PIPE LINE COMPANY, LLC IS OFFERING PRE-CONSTRUCTION AND POST-CONSTRUCTION MONITORING PROGRAM. THE HOMEOWNER:

ACCEPTS DECLINES TO PARTICIPATE

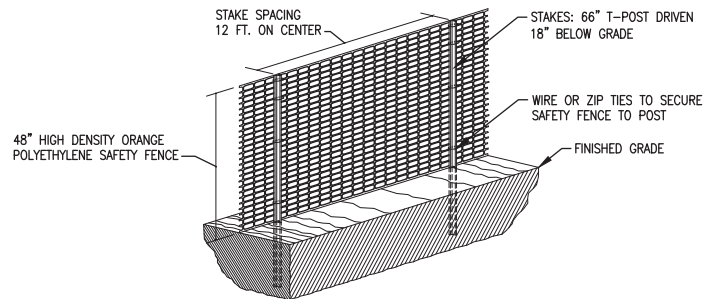
BARRICADE DETAIL FOR PROTECTED AND GRAND TREES



HORIZONTAL: WOOD MEMBER, ORANGE FENCING, CHAIN LINK FENCE OR OTHER APPROVED MATERIAL
 VERTICAL: WOOD MEMBER OR APPROVED MATERIAL
 BARRICADES PLACED AT DESIGNATED PROTECTIVE ROOT ZONE.

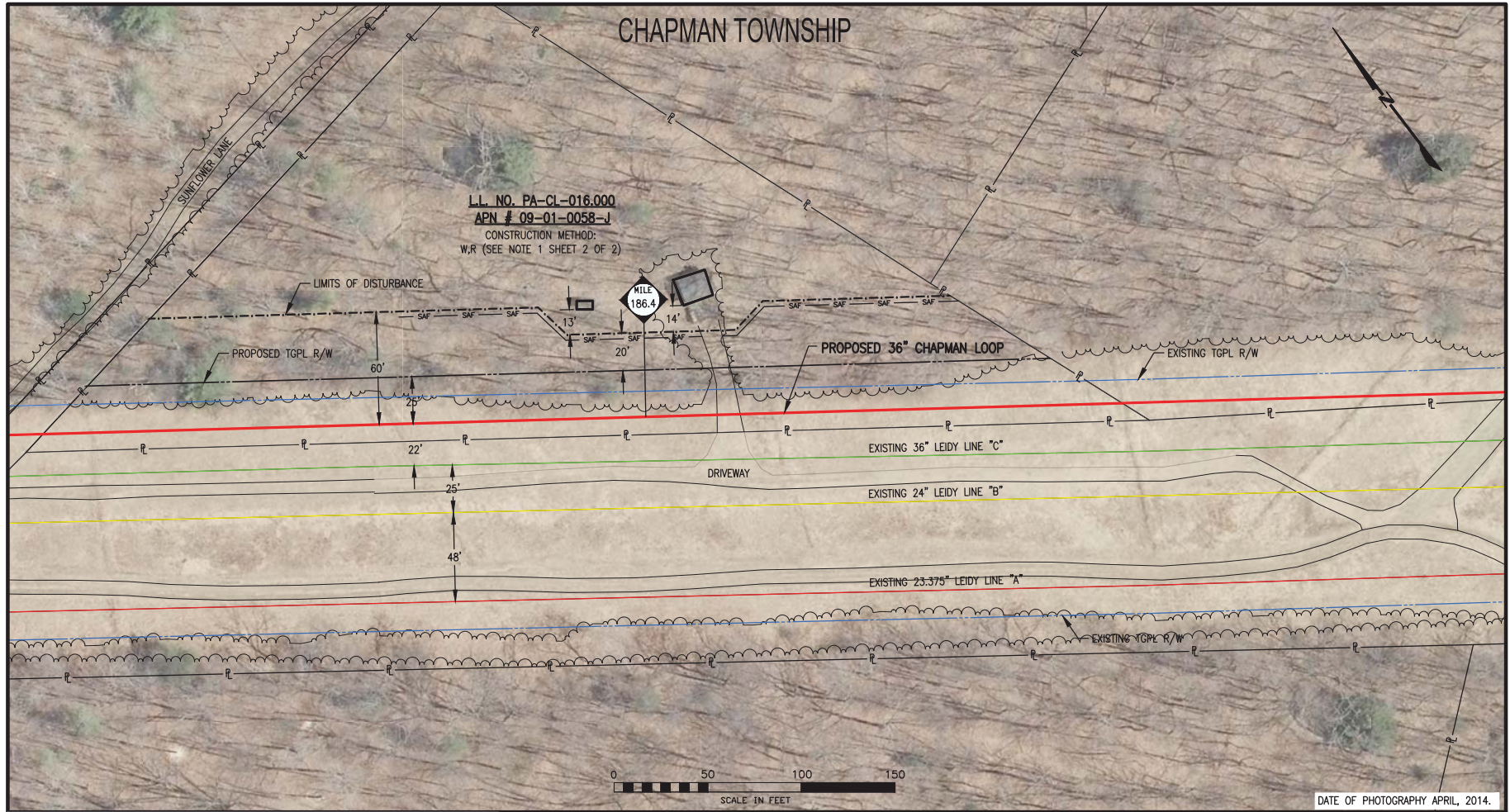
- ALL SENSITIVE AREAS SHALL BE PROTECTED AS PER PLAN.
- WHEN PRACTICABLE, INSTALL HIGH VISIBILITY FENCE 3 FEET OUTSIDE THE DRIP LINE OF THE TREE.
- SAFETY FENCE SHOULD BE FASTENED SECURELY TO THE POST.
- THE FENCE MUST REMAIN IN PLACE DURING ALL PHASES OF CONSTRUCTION; ANY CHANGE OF THE PROTECTIVE FENCING MUST BE APPROVED.

SAFETY FENCE



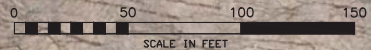
Chapman Loop

G-149



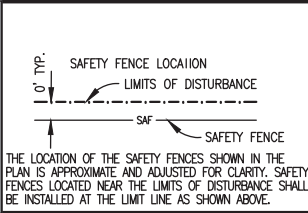
L.L. NO. PA-CL-016.000
 APN # 09-01-0058-J
 CONSTRUCTION METHOD:
 W.R (SEE NOTE 1 SHEET 2 OF 2)

CHAPMAN TOWNSHIP



DATE OF PHOTOGRAPHY APRIL, 2014.

LEGEND	
	PROPOSED 36" CHAPMAN LOOP
	EXISTING 23.375" LEIDY LINE "A"
	EXISTING 24" LEIDY LINE "B"
	EXISTING 36" LEIDY LINE "C"
	EXISTING TGPL R/W
	PROPOSED TGPL R/W
	PROPERTY LINE
	ROAD EASEMENT
	LIMITS OF DISTURBANCE
	WETLAND
	STREAM CROSSING
	CONSTRUCTION SAFETY FENCE
	RESIDENTIAL STRUCTURE WITHIN 50' OF CONSTRUCTION
	SINGLE TREE
	TREE LINE
	EXISTING FENCE
	SANITARY SEWER
	WATER LINE
	POWER POLE



Appendix G
Atlantic Sunrise Project
 Residential Construction Plans
 Chapman Loop

CHAPMAN TOWNSHIP

NOTES:

- CONSTRUCTION TECHNIQUES TO BE USED TO MINIMIZE IMPACT TO THIS RESIDENCE ARE DENOTED ON SHEET 1 OF THIS DRAWING. CONSTRUCTION TECHNIQUES INCLUDE REDUCED PIPELINE SEPARATION (N), DRAG SECTION (D), WORKING OVER EXISTING PIPELINE (W), PIPELINE CROSSOVERS (C), REDUCED CONSTRUCTION RIGHT-OF-WAY (R).
- EXCAVATION OF THE PIPELINE TRENCH WILL NOT BE INITIATED UNTIL THE PIPE IS READY FOR INSTALLATION. THE PIPELINE TRENCH SHALL BE BACKFILLED IMMEDIATELY UPON COMPLETION OF THE PIPELINE INSTALLATION.
- HOMEOWNER SHALL BE NOTIFIED ONE (1) WEEK PRIOR TO EXCAVATION OF PIPELINE TRENCH.
- CONSTRUCTION SAFETY PERIMETER FENCING SHALL BE INSTALLED AND MAINTAINED ALONG THE WORK AREA. "SEE LOCATION DETAIL THIS SHEET. REMOVE AFTER RESTORATION IS COMPLETE."
- ALL FEATURES WITHIN THE CONSTRUCTION WORK AREA OR LIMITS OF DISTURBANCE SHALL BE REMOVED EXCEPT AS NOTED ON THE DRAWING. MATURE TREES AND LANDSCAPING WITHIN THE EDGE OF THE CONSTRUCTION WORK AREA MAY BE SAVED UNLESS NECESSARY TO REMOVE FOR SAFE OPERATION OF CONSTRUCTION EQUIPMENT.
- CONTRACTOR SHALL MAINTAIN RESIDENTIAL ACCESS AT ALL TIMES. IF APPLICABLE, CONTRACTOR SHALL PROVIDE PRIOR NOTICE TO COMPANY WHEN THE EXISTING DRIVEWAY IS PLANNED TO BE OPEN CUT. COMPANY SHALL THEN NOTIFY THE HOMEOWNER(S). DRIVEWAY ACCESS MAY BE TEMPORARILY CLOSED FOR THE PIPELINE INSTALLATION, STEEL PLATES SHALL BE USED ACROSS THE OPEN TRENCH IF NOT BACKFILLED DURING SAME WORK DAY.

7. THIS PROPERTY

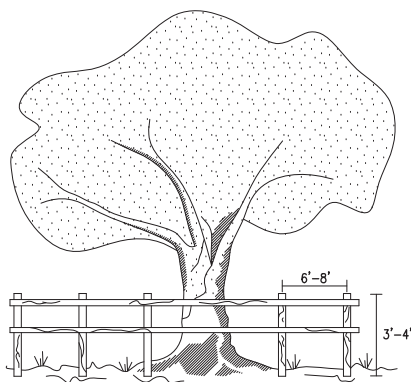
<input type="checkbox"/> (DOES)	<input type="checkbox"/> (DOES NOT) HAVE A SEPTIC SYSTEM
<input type="checkbox"/> (DOES)	<input type="checkbox"/> (DOES NOT) HAVE A WATER WELL
<input type="checkbox"/>	_____
<input type="checkbox"/>	_____

8. A MOBILE WATER TRUCK WILL BE USED TO CONTROL DUST ON THE R.O.W. AS NEEDED.

9. TRANSCONTINENTAL GAS PIPE LINE COMPANY, LLC IS OFFERING PRE-CONSTRUCTION AND POST-CONSTRUCTION MONITORING PROGRAM. THE HOMEOWNER:

ACCEPTS DECLINES TO PARTICIPATE

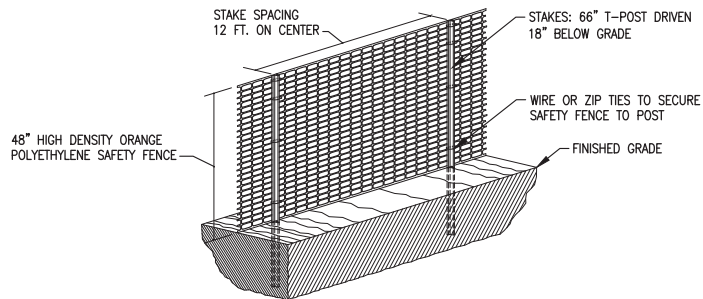
BARRICADE DETAIL FOR PROTECTED AND GRAND TREES



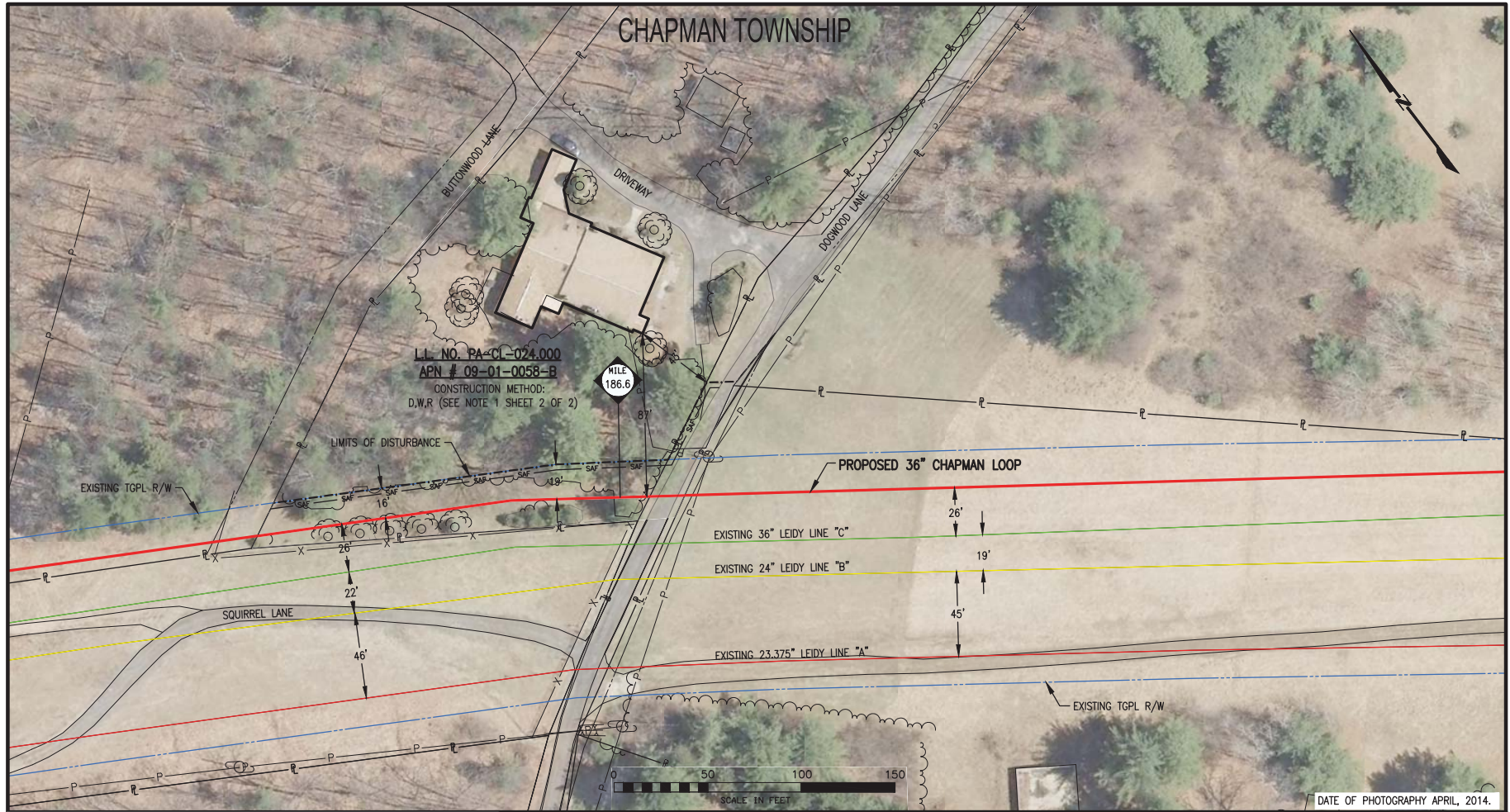
HORIZONTAL: WOOD MEMBER, ORANGE FENCING, CHAIN LINK FENCE OR OTHER APPROVED MATERIAL
 VERTICAL: WOOD MEMBER OR APPROVED MATERIAL
 BARRICADES PLACED AT DESIGNATED PROTECTIVE ROOT ZONE.

- ALL SENSITIVE AREAS SHALL BE PROTECTED AS PER PLAN.
- WHEN PRACTICABLE, INSTALL HIGH VISIBILITY FENCE 3 FEET OUTSIDE THE DRIP LINE OF THE TREE.
- SAFETY FENCE SHOULD BE FASTENED SECURELY TO THE POST.
- THE FENCE MUST REMAIN IN PLACE DURING ALL PHASES OF CONSTRUCTION; ANY CHANGE OF THE PROTECTIVE FENCING MUST BE APPROVED.

SAFETY FENCE

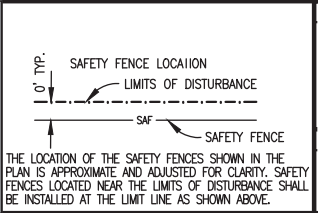


G-151



DATE OF PHOTOGRAPHY APRIL, 2014.

LEGEND	
	PROPOSED 36" CHAPMAN LOOP
	EXISTING 23.375" LEIDY LINE "A"
	EXISTING 24" LEIDY LINE "B"
	EXISTING 36" LEIDY LINE "C"
	EXISTING TGPL R/W
	PROPOSED TGPL R/W
	PROPERTY LINE
	ROAD EASEMENT
	LIMITS OF DISTURBANCE
	WETLAND
	STREAM CROSSING
	CONSTRUCTION SAFETY FENCE
	RESIDENTIAL STRUCTURE WITHIN 50' OF CONSTRUCTION
	SINGLE TREE
	TREE LINE
	EXISTING FENCE
	SANITARY SEWER
	WATER LINE
	POWER POLE



Appendix G
Atlantic Sunrise Project
Residential Construction Plans
Chapman Loop

CHAPMAN TOWNSHIP

NOTES:

- CONSTRUCTION TECHNIQUES TO BE USED TO MINIMIZE IMPACT TO THIS RESIDENCE ARE DENOTED ON SHEET 1 OF THIS DRAWING. CONSTRUCTION TECHNIQUES INCLUDE REDUCED PIPELINE SEPARATION (N), DRAG SECTION (D), WORKING OVER EXISTING PIPELINE (W), PIPELINE CROSSOVERS (C), REDUCED CONSTRUCTION RIGHT-OF-WAY (R).
- EXCAVATION OF THE PIPELINE TRENCH WILL NOT BE INITIATED UNTIL THE PIPE IS READY FOR INSTALLATION. THE PIPELINE TRENCH SHALL BE BACKFILLED IMMEDIATELY UPON COMPLETION OF THE PIPELINE INSTALLATION.
- HOMEOWNER SHALL BE NOTIFIED ONE (1) WEEK PRIOR TO EXCAVATION OF PIPELINE TRENCH.
- CONSTRUCTION SAFETY PERIMETER FENCING SHALL BE INSTALLED AND MAINTAINED ALONG THE WORK AREA. "SEE LOCATION DETAIL THIS SHEET. REMOVE AFTER RESTORATION IS COMPLETE."
- ALL FEATURES WITHIN THE CONSTRUCTION WORK AREA OR LIMITS OF DISTURBANCE SHALL BE REMOVED EXCEPT AS NOTED ON THE DRAWING. MATURE TREES AND LANDSCAPING WITHIN THE EDGE OF THE CONSTRUCTION WORK AREA MAY BE SAVED UNLESS NECESSARY TO REMOVE FOR SAFE OPERATION OF CONSTRUCTION EQUIPMENT.
- CONTRACTOR SHALL MAINTAIN RESIDENTIAL ACCESS AT ALL TIMES. IF APPLICABLE, CONTRACTOR SHALL PROVIDE PRIOR NOTICE TO COMPANY WHEN THE EXISTING DRIVEWAY IS PLANNED TO BE OPEN CUT. COMPANY SHALL THEN NOTIFY THE HOMEOWNER(S). DRIVEWAY ACCESS MAY BE TEMPORARILY CLOSED FOR THE PIPELINE INSTALLATION, STEEL PLATES SHALL BE USED ACROSS THE OPEN TRENCH IF NOT BACKFILLED DURING SAME WORK DAY.

7. THIS PROPERTY

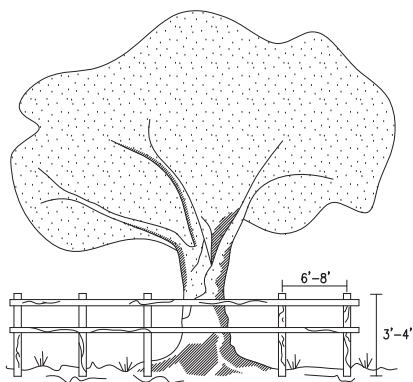
<input type="checkbox"/> (DOES)	<input type="checkbox"/> (DOES NOT) HAVE A SEPTIC SYSTEM
<input type="checkbox"/> (DOES)	<input type="checkbox"/> (DOES NOT) HAVE A WATER WELL
<input type="checkbox"/>	_____
<input type="checkbox"/>	_____

8. A MOBILE WATER TRUCK WILL BE USED TO CONTROL DUST ON THE R.O.W. AS NEEDED.

9. TRANSCONTINENTAL GAS PIPE LINE COMPANY, LLC IS OFFERING PRE-CONSTRUCTION AND POST-CONSTRUCTION MONITORING PROGRAM. THE HOMEOWNER:

ACCEPTS DECLINES TO PARTICIPATE

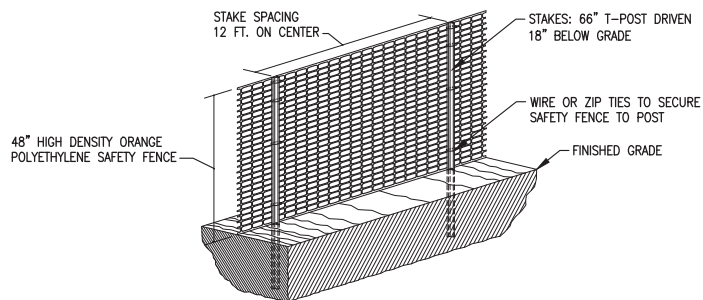
BARRICADE DETAIL FOR PROTECTED AND GRAND TREES



HORIZONTAL: WOOD MEMBER, ORANGE FENCING, CHAIN LINK FENCE OR OTHER APPROVED MATERIAL
 VERTICAL: WOOD MEMBER OR APPROVED MATERIAL
 BARRICADES PLACED AT DESIGNATED PROTECTIVE ROOT ZONE.

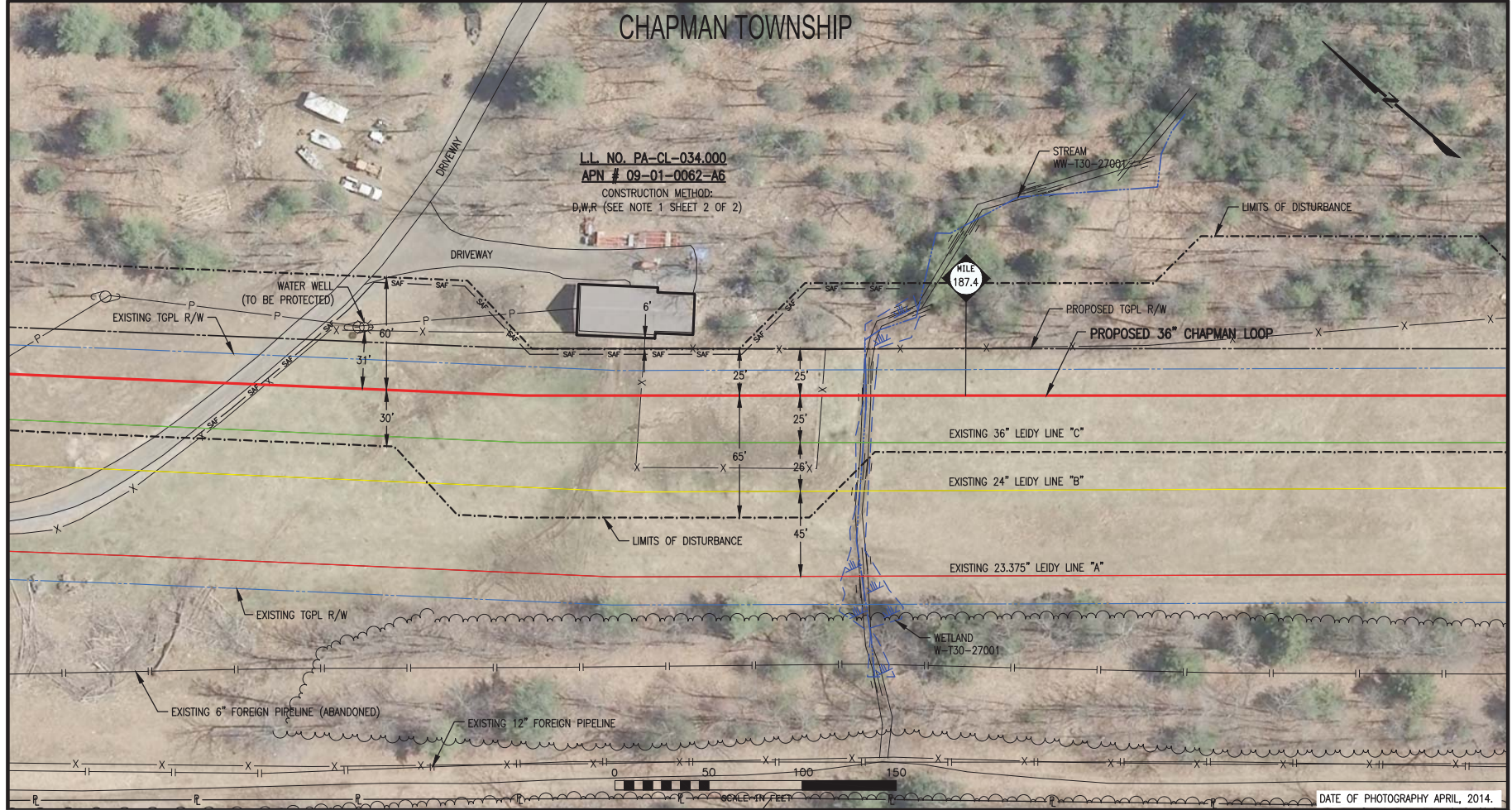
- ALL SENSITIVE AREAS SHALL BE PROTECTED AS PER PLAN.
- WHEN PRACTICABLE, INSTALL HIGH VISIBILITY FENCE 3 FEET OUTSIDE THE DRIP LINE OF THE TREE.
- SAFETY FENCE SHOULD BE FASTENED SECURELY TO THE POST.
- THE FENCE MUST REMAIN IN PLACE DURING ALL PHASES OF CONSTRUCTION; ANY CHANGE OF THE PROTECTIVE FENCING MUST BE APPROVED.

SAFETY FENCE



CHAPMAN TOWNSHIP

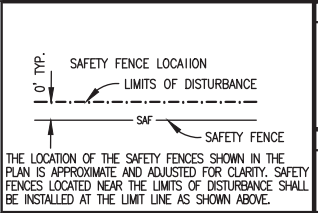
L.L. NO. PA-CL-034.000
 APN # 09-01-0062-A6
 CONSTRUCTION METHOD:
 D.W.R. (SEE NOTE 1 SHEET 2 OF 2)



G-153

DATE OF PHOTOGRAPHY APRIL, 2014.

LEGEND	
	PROPOSED 36" CHAPMAN LOOP
	EXISTING 23.375" LEIDY LINE "A"
	EXISTING 24" LEIDY LINE "B"
	EXISTING 36" LEIDY LINE "C"
	EXISTING TGPL R/W
	PROPOSED TGPL R/W
	PROPERTY LINE
	ROAD EASEMENT
	LIMITS OF DISTURBANCE
	WETLAND
	STREAM CROSSING
	CONSTRUCTION SAFETY FENCE
	RESIDENTIAL STRUCTURE WITHIN 50' OF CONSTRUCTION
	SINGLE TREE
	TREE LINE
	EXISTING FENCE
	SANITARY SEWER
	WATER LINE
	POWER POLE



Appendix G
Atlantic Sunrise Project
 Residential Construction Plans
 Chapman Loop

CHAPMAN TOWNSHIP

NOTES:

- CONSTRUCTION TECHNIQUES TO BE USED TO MINIMIZE IMPACT TO THIS RESIDENCE ARE DENOTED ON SHEET 1 OF THIS DRAWING. CONSTRUCTION TECHNIQUES INCLUDE REDUCED PIPELINE SEPARATION (N), DRAG SECTION (D), WORKING OVER EXISTING PIPELINE (W), PIPELINE CROSSOVERS (C), REDUCED CONSTRUCTION RIGHT-OF-WAY (R).
- EXCAVATION OF THE PIPELINE TRENCH WILL NOT BE INITIATED UNTIL THE PIPE IS READY FOR INSTALLATION. THE PIPELINE TRENCH SHALL BE BACKFILLED IMMEDIATELY UPON COMPLETION OF THE PIPELINE INSTALLATION.
- HOMEOWNER SHALL BE NOTIFIED ONE (1) WEEK PRIOR TO EXCAVATION OF PIPELINE TRENCH.
- CONSTRUCTION SAFETY PERIMETER FENCING SHALL BE INSTALLED AND MAINTAINED ALONG THE WORK AREA. "SEE LOCATION DETAIL THIS SHEET. REMOVE AFTER RESTORATION IS COMPLETE."
- ALL FEATURES WITHIN THE CONSTRUCTION WORK AREA OR LIMITS OF DISTURBANCE SHALL BE REMOVED EXCEPT AS NOTED ON THE DRAWING. MATURE TREES AND LANDSCAPING WITHIN THE EDGE OF THE CONSTRUCTION WORK AREA MAY BE SAVED UNLESS NECESSARY TO REMOVE FOR SAFE OPERATION OF CONSTRUCTION EQUIPMENT.
- CONTRACTOR SHALL MAINTAIN RESIDENTIAL ACCESS AT ALL TIMES. IF APPLICABLE, CONTRACTOR SHALL PROVIDE PRIOR NOTICE TO COMPANY WHEN THE EXISTING DRIVEWAY IS PLANNED TO BE OPEN CUT. COMPANY SHALL THEN NOTIFY THE HOMEOWNER(S). DRIVEWAY ACCESS MAY BE TEMPORARILY CLOSED FOR THE PIPELINE INSTALLATION, STEEL PLATES SHALL BE USED ACROSS THE OPEN TRENCH IF NOT BACKFILLED DURING SAME WORK DAY.

7. THIS PROPERTY

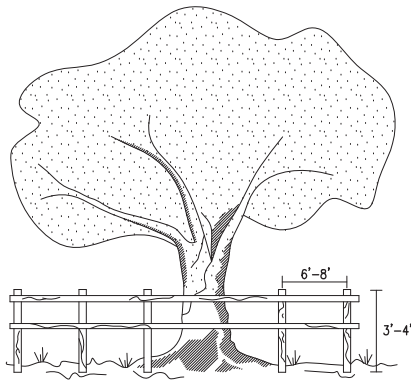
<input type="checkbox"/> (DOES)	<input type="checkbox"/> (DOES NOT) HAVE A SEPTIC SYSTEM
<input type="checkbox"/> (DOES)	<input type="checkbox"/> (DOES NOT) HAVE A WATER WELL
<input type="checkbox"/>	_____
<input type="checkbox"/>	_____

8. A MOBILE WATER TRUCK WILL BE USED TO CONTROL DUST ON THE R.O.W. AS NEEDED.

9. TRANSCONTINENTAL GAS PIPE LINE COMPANY, LLC IS OFFERING PRE-CONSTRUCTION AND POST-CONSTRUCTION MONITORING PROGRAM. THE HOMEOWNER:

ACCEPTS DECLINES TO PARTICIPATE

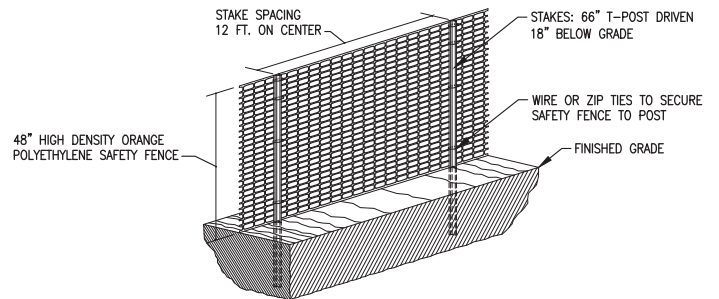
BARRICADE DETAIL FOR PROTECTED AND GRAND TREES



HORIZONTAL: WOOD MEMBER, ORANGE FENCING, CHAIN LINK FENCE OR OTHER APPROVED MATERIAL
 VERTICAL: WOOD MEMBER OR APPROVED MATERIAL
 BARRICADES PLACED AT DESIGNATED PROTECTIVE ROOT ZONE.

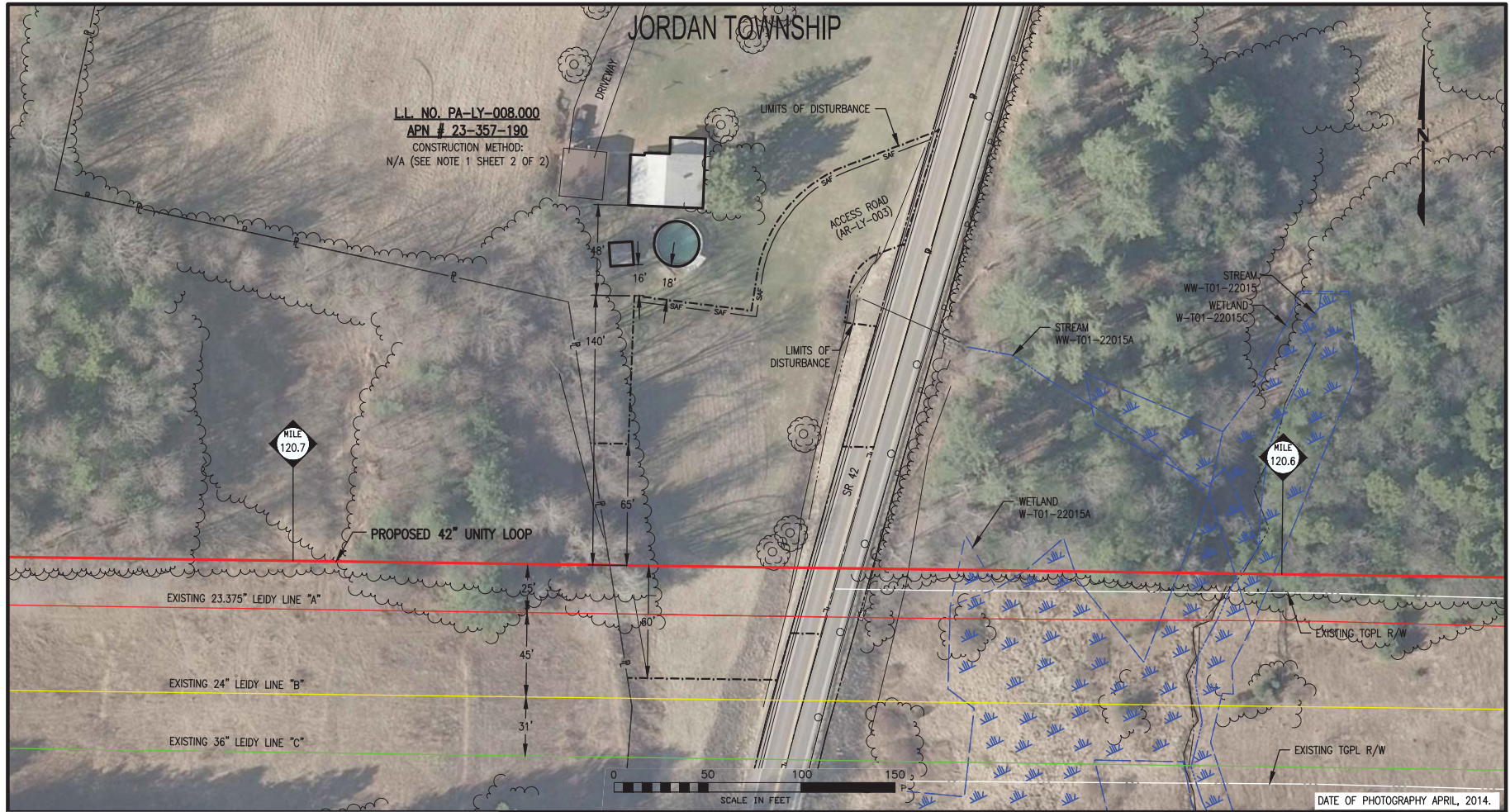
- ALL SENSITIVE AREAS SHALL BE PROTECTED AS PER PLAN.
- WHEN PRACTICABLE, INSTALL HIGH VISIBILITY FENCE 3 FEET OUTSIDE THE DRIP LINE OF THE TREE.
- SAFETY FENCE SHOULD BE FASTENED SECURELY TO THE POST.
- THE FENCE MUST REMAIN IN PLACE DURING ALL PHASES OF CONSTRUCTION; ANY CHANGE OF THE PROTECTIVE FENCING MUST BE APPROVED.

SAFETY FENCE

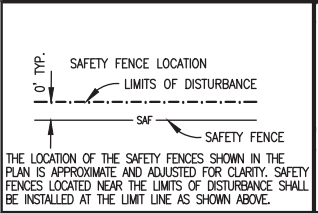


Unity Loop

G-157



LEGEND	
	PROPOSED 36" CHAPMAN LOOP
	EXISTING 23.375" LEIDY LINE "A"
	EXISTING 24" LEIDY LINE "B"
	EXISTING 36" LEIDY LINE "C"
	EXISTING TGPL R/W
	PROPOSED TGPL R/W
	PROPERTY LINE
	ROAD EASEMENT
	LIMITS OF DISTURBANCE
	WETLAND
	STREAM CROSSING
	CONSTRUCTION SAFETY FENCE
	RESIDENTIAL STRUCTURE WITHIN 50' OF CONSTRUCTION
	SINGLE TREE
	TREE LINE
	EXISTING FENCE
	SANITARY SEWER
	WATER LINE
	POWER POLE



Appendix G
Atlantic Sunrise Project
Residential Construction Plans
Unity Loop

JORDAN TOWNSHIP

NOTES:

- CONSTRUCTION TECHNIQUES TO BE USED TO MINIMIZE IMPACT TO THIS RESIDENCE ARE DENOTED ON SHEET 1 OF THIS DRAWING. CONSTRUCTION TECHNIQUES INCLUDE REDUCED PIPELINE SEPARATION (N), DRAG SECTION (D), WORKING OVER EXISTING PIPELINE (W), PIPELINE CROSSOVERS (C), REDUCED CONSTRUCTION RIGHT-OF-WAY (R).
- EXCAVATION OF THE PIPELINE TRENCH WILL NOT BE INITIATED UNTIL THE PIPE IS READY FOR INSTALLATION. THE PIPELINE TRENCH SHALL BE BACKFILLED IMMEDIATELY UPON COMPLETION OF THE PIPELINE INSTALLATION.
- HOMEOWNER SHALL BE NOTIFIED ONE (1) WEEK PRIOR TO EXCAVATION OF PIPELINE TRENCH.
- CONSTRUCTION SAFETY PERIMETER FENCING SHALL BE INSTALLED AND MAINTAINED ALONG THE WORK AREA. "SEE LOCATION DETAIL THIS SHEET. REMOVE AFTER RESTORATION IS COMPLETE."
- ALL FEATURES WITHIN THE CONSTRUCTION WORK AREA OR LIMITS OF DISTURBANCE SHALL BE REMOVED EXCEPT AS NOTED ON THE DRAWING. MATURE TREES AND LANDSCAPING WITHIN THE EDGE OF THE CONSTRUCTION WORK AREA MAY BE SAVED UNLESS NECESSARY TO REMOVE FOR SAFE OPERATION OF CONSTRUCTION EQUIPMENT.
- CONTRACTOR SHALL MAINTAIN RESIDENTIAL ACCESS AT ALL TIMES. IF APPLICABLE, CONTRACTOR SHALL PROVIDE PRIOR NOTICE TO COMPANY WHEN THE EXISTING DRIVEWAY IS PLANNED TO BE OPEN CUT. COMPANY SHALL THEN NOTIFY THE HOMEOWNER(S). DRIVEWAY ACCESS MAY BE TEMPORARILY CLOSED FOR THE PIPELINE INSTALLATION, STEEL PLATES SHALL BE USED ACROSS THE OPEN TRENCH IF NOT BACKFILLED DURING SAME WORK DAY.

7. THIS PROPERTY

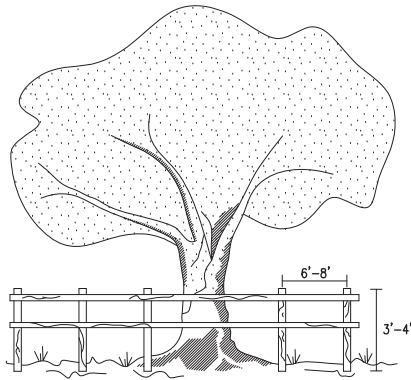
<input type="checkbox"/> (DOES)	<input type="checkbox"/> (DOES NOT) HAVE A SEPTIC SYSTEM
<input type="checkbox"/> (DOES)	<input type="checkbox"/> (DOES NOT) HAVE A WATER WELL
<input type="checkbox"/>	_____
<input type="checkbox"/>	_____

8. A MOBILE WATER TRUCK WILL BE USED TO CONTROL DUST ON THE R.O.W. AS NEEDED.

9. TRANSCONTINENTAL GAS PIPE LINE COMPANY, LLC IS OFFERING PRE-CONSTRUCTION AND POST-CONSTRUCTION MONITORING PROGRAM. THE HOMEOWNER:

ACCEPTS DECLINES TO PARTICIPATE

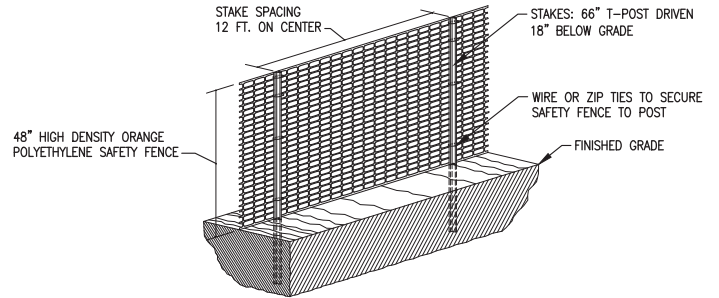
BARRICADE DETAIL FOR PROTECTED AND GRAND TREES



HORIZONTAL: WOOD MEMBER, ORANGE FENCING, CHAIN LINK FENCE OR OTHER APPROVED MATERIAL
 VERTICAL: WOOD MEMBER OR APPROVED MATERIAL
 BARRICADES PLACED AT DESIGNATED PROTECTIVE ROOT ZONE.

- ALL SENSITIVE AREAS SHALL BE PROTECTED AS PER PLAN.
- WHEN PRACTICABLE, INSTALL HIGH VISIBILITY FENCE 3 FEET OUTSIDE THE DRIP LINE OF THE TREE.
- SAFETY FENCE SHOULD BE FASTENED SECURELY TO THE POST.
- THE FENCE MUST REMAIN IN PLACE DURING ALL PHASES OF CONSTRUCTION; ANY CHANGE OF THE PROTECTIVE FENCING MUST BE APPROVED.

SAFETY FENCE



FRANKLIN TOWNSHIP

NOTES:

- CONSTRUCTION TECHNIQUES TO BE USED TO MINIMIZE IMPACT TO THIS RESIDENCE ARE DENOTED ON SHEET 1 OF THIS DRAWING. CONSTRUCTION TECHNIQUES INCLUDE REDUCED PIPELINE SEPARATION (N), DRAG SECTION (D), WORKING OVER EXISTING PIPELINE (W), PIPELINE CROSSOVERS (C), REDUCED CONSTRUCTION RIGHT-OF-WAY (R).
- EXCAVATION OF THE PIPELINE TRENCH WILL NOT BE INITIATED UNTIL THE PIPE IS READY FOR INSTALLATION. THE PIPELINE TRENCH SHALL BE BACKFILLED IMMEDIATELY UPON COMPLETION OF THE PIPELINE INSTALLATION.
- HOMEOWNER SHALL BE NOTIFIED ONE (1) WEEK PRIOR TO EXCAVATION OF PIPELINE TRENCH.
- CONSTRUCTION SAFETY PERIMETER FENCING SHALL BE INSTALLED AND MAINTAINED ALONG THE WORK AREA. "SEE LOCATION DETAIL THIS SHEET. REMOVE AFTER RESTORATION IS COMPLETE."
- ALL FEATURES WITHIN THE CONSTRUCTION WORK AREA OR LIMITS OF DISTURBANCE SHALL BE REMOVED EXCEPT AS NOTED ON THE DRAWING. MATURE TREES AND LANDSCAPING WITHIN THE EDGE OF THE CONSTRUCTION WORK AREA MAY BE SAVED UNLESS NECESSARY TO REMOVE FOR SAFE OPERATION OF CONSTRUCTION EQUIPMENT.
- CONTRACTOR SHALL MAINTAIN RESIDENTIAL ACCESS AT ALL TIMES. IF APPLICABLE, CONTRACTOR SHALL PROVIDE PRIOR NOTICE TO COMPANY WHEN THE EXISTING DRIVEWAY IS PLANNED TO BE OPEN CUT. COMPANY SHALL THEN NOTIFY THE HOMEOWNER(S). DRIVEWAY ACCESS MAY BE TEMPORARILY CLOSED FOR THE PIPELINE INSTALLATION, STEEL PLATES SHALL BE USED ACROSS THE OPEN TRENCH IF NOT BACKFILLED DURING SAME WORK DAY.

7. THIS PROPERTY

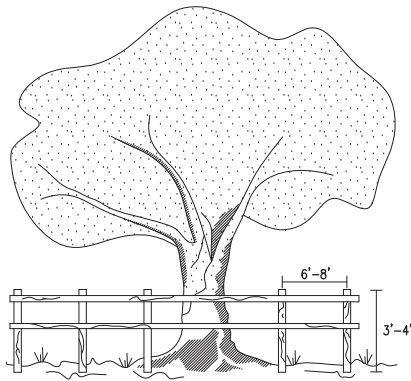
<input type="checkbox"/> (DOES)	<input type="checkbox"/> (DOES NOT) HAVE A SEPTIC SYSTEM
<input type="checkbox"/> (DOES)	<input type="checkbox"/> (DOES NOT) HAVE A WATER WELL
<input type="checkbox"/>	_____
<input type="checkbox"/>	_____

8. A MOBILE WATER TRUCK WILL BE USED TO CONTROL DUST ON THE R.O.W. AS NEEDED.

9. TRANSCONTINENTAL GAS PIPE LINE COMPANY, LLC IS OFFERING PRE-CONSTRUCTION AND POST-CONSTRUCTION MONITORING PROGRAM. THE HOMEOWNER:

ACCEPTS DECLINES TO PARTICIPATE

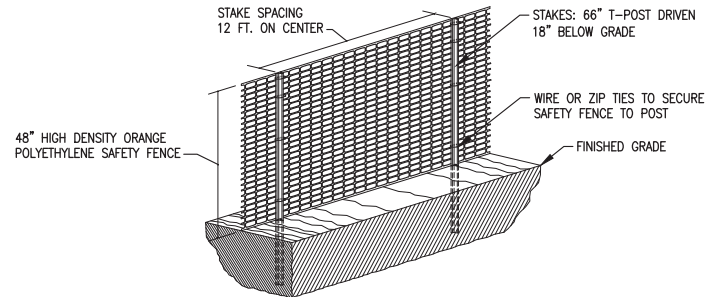
BARRICADE DETAIL FOR PROTECTED AND GRAND TREES




HORIZONTAL: WOOD MEMBER, ORANGE FENCING, CHAIN LINK FENCE OR OTHER APPROVED MATERIAL
 VERTICAL: WOOD MEMBER OR APPROVED MATERIAL
 BARRICADES PLACED AT DESIGNATED PROTECTIVE ROOT ZONE.

- ALL SENSITIVE AREAS SHALL BE PROTECTED AS PER PLAN.
- WHEN PRACTICABLE, INSTALL HIGH VISIBILITY FENCE 3 FEET OUTSIDE THE DRIP LINE OF THE TREE.
- SAFETY FENCE SHOULD BE FASTENED SECURELY TO THE POST.
- THE FENCE MUST REMAIN IN PLACE DURING ALL PHASES OF CONSTRUCTION; ANY CHANGE OF THE PROTECTIVE FENCING MUST BE APPROVED.

SAFETY FENCE

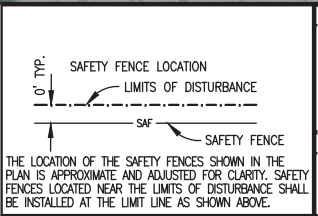


Mainline A and B Replacements



DATE OF PHOTOGRAPHY APRIL, 2014.

LEGEND	
	PROPOSED 30" MAINLINE "A" REPLACEMENT
	PROPOSED 30" MAINLINE "B" REPLACEMENT
	EXISTING 30" TRANSCO LINE "A"
	EXISTING 30" TRANSCO LINE "B"
	EXISTING 36" TRANSCO LINE "C"
	EXISTING TRANSCO PIPELINE R/W
	PROPOSED TGPL R/W
	PROPERTY LINE
	ROAD EASEMENT
	LIMITS OF DISTURBANCE
	WETLAND
	CONSTRUCTION SAFETY FENCE
	RESIDENTIAL STRUCTURE WITHIN 50' OF CONSTRUCTION
	SINGLE TREE
	TREE LINE
	EXISTING FENCE
	SANITARY SEWER
	WATER LINE
	POWER POLE



Appendix G

Atlantic Sunrise Project

Residential Construction Plans

Mainline A and B Replacements

BRENTSVILLE DISTRICT

NOTES:

- CONSTRUCTION TECHNIQUES TO BE USED TO MINIMIZE IMPACT TO THIS RESIDENCE ARE DENOTED ON SHEET 1 OF THIS DRAWING. CONSTRUCTION TECHNIQUES INCLUDE REDUCED PIPELINE SEPARATION (N), DRAG SECTION (D), WORKING OVER EXISTING PIPELINE (W), PIPELINE CROSSOVERS (C), REDUCED CONSTRUCTION RIGHT-OF-WAY (R).
- EXCAVATION OF THE PIPELINE TRENCH WILL NOT BE INITIATED UNTIL THE PIPE IS READY FOR INSTALLATION. THE PIPELINE TRENCH SHALL BE BACKFILLED IMMEDIATELY UPON COMPLETION OF THE PIPELINE INSTALLATION.
- HOMEOWNER SHALL BE NOTIFIED ONE (1) WEEK PRIOR TO EXCAVATION OF PIPELINE TRENCH.
- CONSTRUCTION SAFETY PERIMETER FENCING SHALL BE INSTALLED AND MAINTAINED ALONG THE WORK AREA. "SEE LOCATION DETAIL THIS SHEET. REMOVE AFTER RESTORATION IS COMPLETE."
- ALL FEATURES WITHIN THE CONSTRUCTION WORK AREA OR LIMITS OF DISTURBANCE SHALL BE REMOVED EXCEPT AS NOTED ON THE DRAWING. MATURE TREES AND LANDSCAPING WITHIN THE EDGE OF THE CONSTRUCTION WORK AREA MAY BE SAVED UNLESS NECESSARY TO REMOVE FOR SAFE OPERATION OF CONSTRUCTION EQUIPMENT.
- CONTRACTOR SHALL MAINTAIN RESIDENTIAL ACCESS AT ALL TIMES. IF APPLICABLE, CONTRACTOR SHALL PROVIDE PRIOR NOTICE TO COMPANY WHEN THE EXISTING DRIVEWAY IS PLANNED TO BE OPEN CUT. COMPANY SHALL THEN NOTIFY THE HOMEOWNER(S). DRIVEWAY ACCESS MAY BE TEMPORARILY CLOSED FOR THE PIPELINE INSTALLATION, STEEL PLATES SHALL BE USED ACROSS THE OPEN TRENCH IF NOT BACKFILLED DURING SAME WORK DAY.

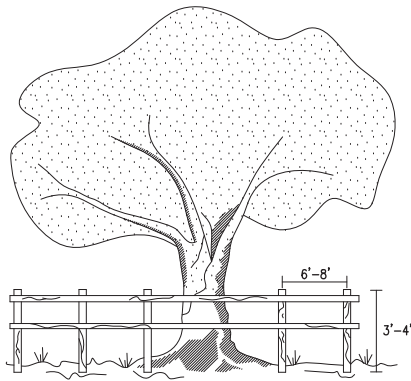
7. THIS PROPERTY

<input type="checkbox"/> (DOES)	<input type="checkbox"/> (DOES NOT) HAVE A SEPTIC SYSTEM
<input type="checkbox"/> (DOES)	<input type="checkbox"/> (DOES NOT) HAVE A WATER WELL
<input type="checkbox"/>	_____
<input type="checkbox"/>	_____

- A MOBILE WATER TRUCK WILL BE USED TO CONTROL DUST ON THE R.O.W. AS NEEDED.
- TRANSCONTINENTAL GAS PIPE LINE COMPANY, LLC IS OFFERING PRE-CONSTRUCTION AND POST-CONSTRUCTION MONITORING PROGRAM. THE HOMEOWNER:

<input type="checkbox"/> ACCEPTS	<input type="checkbox"/> DECLINES TO PARTICIPATE
----------------------------------	--

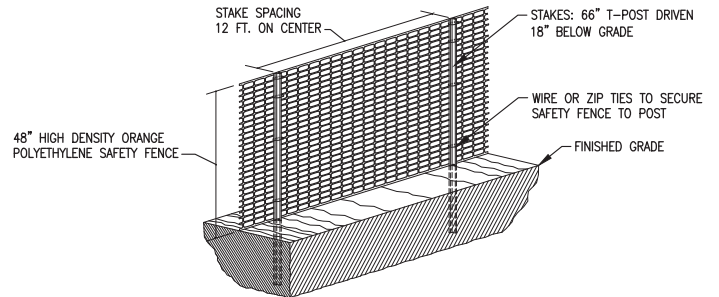
BARRICADE DETAIL FOR PROTECTED AND GRAND TREES



HORIZONTAL: WOOD MEMBER, ORANGE FENCING, CHAIN LINK FENCE OR OTHER APPROVED MATERIAL
 VERTICAL: WOOD MEMBER OR APPROVED MATERIAL
 BARRICADES PLACED AT DESIGNATED PROTECTIVE ROOT ZONE.

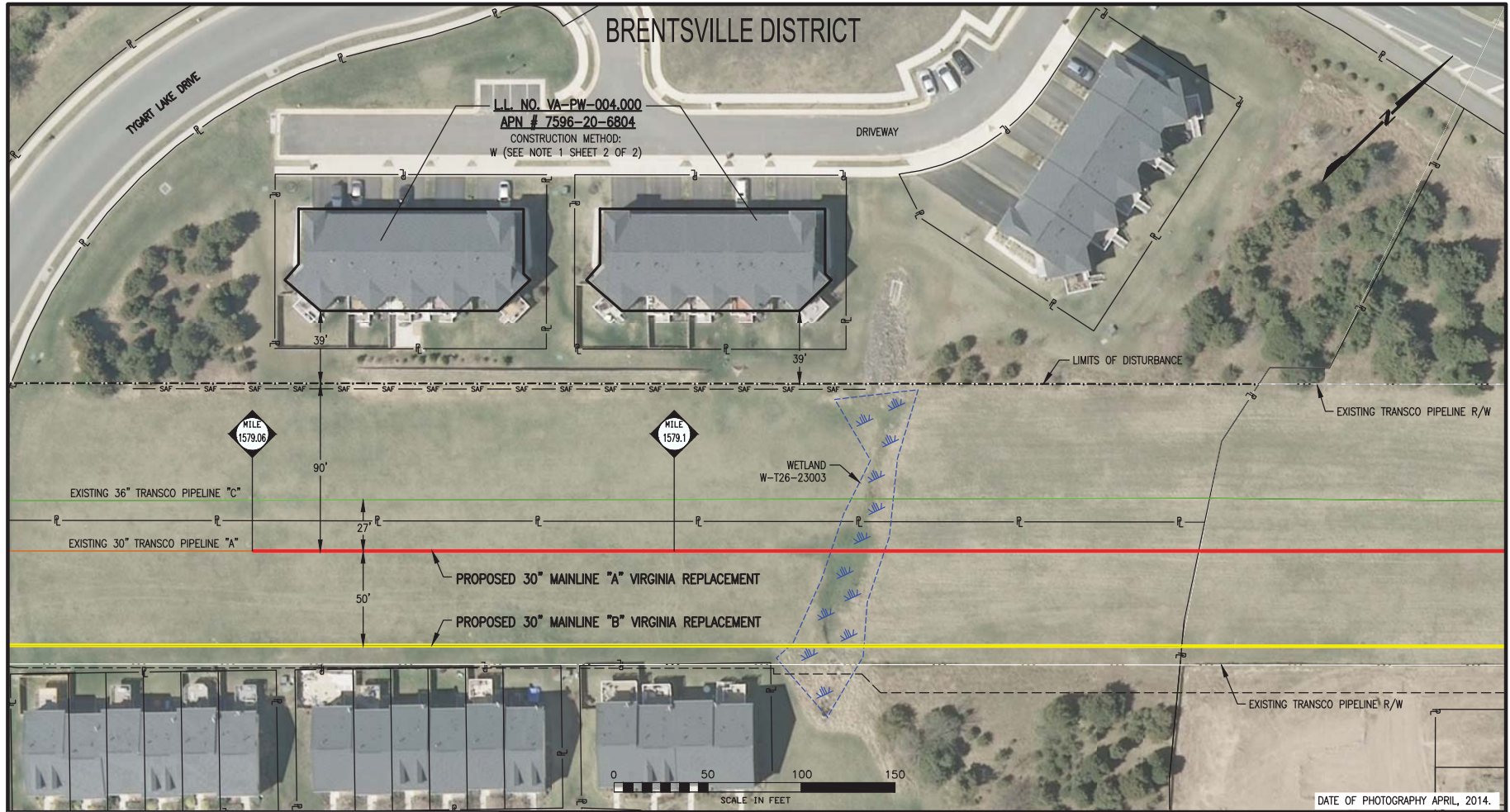
- ALL SENSITIVE AREAS SHALL BE PROTECTED AS PER PLAN.
- WHEN PRACTICABLE, INSTALL HIGH VISIBILITY FENCE 3 FEET OUTSIDE THE DRIP LINE OF THE TREE.
- SAFETY FENCE SHOULD BE FASTENED SECURELY TO THE POST.
- THE FENCE MUST REMAIN IN PLACE DURING ALL PHASES OF CONSTRUCTION; ANY CHANGE OF THE PROTECTIVE FENCING MUST BE APPROVED.

SAFETY FENCE

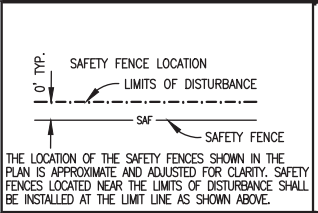


CONSTRUCTION SURVEY PERIMETER FENCING DETAIL
 N.T.S.

G-165



LEGEND	
	PROPOSED 30" MAINLINE "A" REPLACEMENT
	PROPOSED 30" MAINLINE "B" REPLACEMENT
	EXISTING 30" TRANSCO LINE "A"
	EXISTING 30" TRANSCO LINE "B"
	EXISTING 36" TRANSCO LINE "C"
	EXISTING TRANSCO PIPELINE R/W
	PROPOSED TOPL R/W
	PROPERTY LINE
	ROAD EASEMENT
	LIMITS OF DISTURBANCE
	WETLAND
	CONSTRUCTION SAFETY FENCE
	RESIDENTIAL STRUCTURE WITHIN 50' OF CONSTRUCTION
	SINGLE TREE
	TREE LINE
	EXISTING FENCE
	SANITARY SEWER
	WATER LINE
	POWER POLE



Appendix G
Atlantic Sunrise Project
 Residential Construction Plans
 Mainline A and B Replacements

BRENTSVILLE DISTRICT


NOTES:

- CONSTRUCTION TECHNIQUES TO BE USED TO MINIMIZE IMPACT TO THIS RESIDENCE ARE DENOTED ON SHEET 1 OF THIS DRAWING. CONSTRUCTION TECHNIQUES INCLUDE REDUCED PIPELINE SEPARATION (N), DRAG SECTION (D), WORKING OVER EXISTING PIPELINE (W), PIPELINE CROSSOVERS (C), REDUCED CONSTRUCTION RIGHT-OF-WAY (R).
- EXCAVATION OF THE PIPELINE TRENCH WILL NOT BE INITIATED UNTIL THE PIPE IS READY FOR INSTALLATION. THE PIPELINE TRENCH SHALL BE BACKFILLED IMMEDIATELY UPON COMPLETION OF THE PIPELINE INSTALLATION.
- HOMEOWNER SHALL BE NOTIFIED ONE (1) WEEK PRIOR TO EXCAVATION OF PIPELINE TRENCH.
- CONSTRUCTION SAFETY PERIMETER FENCING SHALL BE INSTALLED AND MAINTAINED ALONG THE WORK AREA. "SEE LOCATION DETAIL THIS SHEET. REMOVE AFTER RESTORATION IS COMPLETE."
- ALL FEATURES WITHIN THE CONSTRUCTION WORK AREA OR LIMITS OF DISTURBANCE SHALL BE REMOVED EXCEPT AS NOTED ON THE DRAWING. MATURE TREES AND LANDSCAPING WITHIN THE EDGE OF THE CONSTRUCTION WORK AREA MAY BE SAVED UNLESS NECESSARY TO REMOVE FOR SAFE OPERATION OF CONSTRUCTION EQUIPMENT.
- CONTRACTOR SHALL MAINTAIN RESIDENTIAL ACCESS AT ALL TIMES. IF APPLICABLE, CONTRACTOR SHALL PROVIDE PRIOR NOTICE TO COMPANY WHEN THE EXISTING DRIVEWAY IS PLANNED TO BE OPEN CUT. COMPANY SHALL THEN NOTIFY THE HOMEOWNER(S). DRIVEWAY ACCESS MAY BE TEMPORARILY CLOSED FOR THE PIPELINE INSTALLATION, STEEL PLATES SHALL BE USED ACROSS THE OPEN TRENCH IF NOT BACKFILLED DURING SAME WORK DAY.
- THIS PROPERTY

<input type="checkbox"/> (DOES)	<input type="checkbox"/> (DOES NOT) HAVE A SEPTIC SYSTEM
<input type="checkbox"/> (DOES)	<input type="checkbox"/> (DOES NOT) HAVE A WATER WELL
<input type="checkbox"/>	_____
<input type="checkbox"/>	_____
- A MOBILE WATER TRUCK WILL BE USED TO CONTROL DUST ON THE R.O.W. AS NEEDED.
- TRANSCONTINENTAL GAS PIPE LINE COMPANY, LLC IS OFFERING PRE-CONSTRUCTION AND POST-CONSTRUCTION MONITORING PROGRAM. THE HOMEOWNER:

<input type="checkbox"/> ACCEPTS	<input type="checkbox"/> DECLINES TO PARTICIPATE
----------------------------------	--

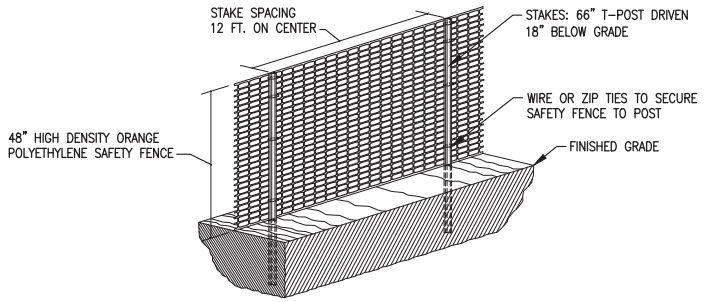
BARRICADE DETAIL FOR PROTECTED AND GRAND TREES



HORIZONTAL: WOOD MEMBER, ORANGE FENCING, CHAIN LINK FENCE OR OTHER APPROVED MATERIAL
 VERTICAL: WOOD MEMBER OR APPROVED MATERIAL
 BARRICADES PLACED AT DESIGNATED PROTECTIVE ROOT ZONE.

- ALL SENSITIVE AREAS SHALL BE PROTECTED AS PER PLAN.
- WHEN PRACTICABLE, INSTALL HIGH VISIBILITY FENCE 3 FEET OUTSIDE THE DRIP LINE OF THE TREE.
- SAFETY FENCE SHOULD BE FASTENED SECURELY TO THE POST.
- THE FENCE MUST REMAIN IN PLACE DURING ALL PHASES OF CONSTRUCTION; ANY CHANGE OF THE PROTECTIVE FENCING MUST BE APPROVED.

SAFETY FENCE



CONSTRUCTION SURVEY PERIMETER FENCING DETAIL
 N.T.S.

APPENDIX R
REFERENCES

APPENDIX R REFERENCES

- Agency for Toxic Substances and Disease Registry. 2010. Case Studies in Environmental Medicine, Radon Toxicity.
- Albert, D.G., K. Attenborough, P. Boulanger, S. Decato, and S. Taherzadeh. 2013. *Ground Vibrations Produced by Surface and Near-Surface Explosions*. US Department of Defense at DigitalCommons@University of Nebraska-Lincoln.
- Allaby, Michael. 1990. *Oxford Dictionary of Earth Sciences, Third Edition*. Oxford University Press, Inc. New York. Available online at <http://azmayeshgah.zanjansadra.ir/ufiles/33462741460528181.pdf>. Accessed November 2016.
- Allen, Williford & Seale, Inc. 2014. *Pipeline Impact Study: Study of a Williams Natural Gas Pipeline on Residential Real Estate Saddle Ride Subdivision, Dallas Township, Luzerne County, Pennsylvania*. Prepared for Williams Pipeline Company. December 2014.
- Appalachian Trail Conservancy. 2015. Terrain By State: Pennsylvania. Available online at <http://www.appalachiantrail.org/about-the-trail/terrain-by-state/pennsylvania>. Accessed January 2015.
- Arford-Horne, K. 2015. Phase I Archaeological Survey and Architectural Reconnaissance Survey Transco Atlantic Sunrise Project, Virginia Replacements Prince William and Fairfax Counties, Virginia.
- Bailey, C.M. 1999. "Physiographic Map of Virginia: The College of William and Mary Department of Geology." Available online at http://web.wm.edu/geology/virginia/provinces/phys_regions.html. Accessed May 2015.
- Bailey, C.M. 2000. "Major Faults & High-Strain Zones in Virginia." The College of William and Mary. Available online at http://web.wm.edu/geology/virginia/provinces/pdf/va_faults.pdf. Accessed May 2015.
- Baird, A. 2014. Coastal Zone Locality Liaison. Virginia Department of Conservation and Recreation. Richmond, Virginia. Agency Response Letter dated May 30, 2014 to R. Smith, Ecology and Environment, Inc. Re: Atlantic Sunrise Project - Stations 170 and 185 and Virginia Loops. Bat Conservation and Management, Inc. 2014. Information regarding known bat caves in Pennsylvania. Available online at <http://www.batmanagement.com/discover/cavebats.html>. Accessed on April 2, 2014.
- Bat Conservation and Management, Inc. 2014. Information regarding known bat caves in Pennsylvania. Available online at <http://www.batmanagement.com/discover/cavebats.html>. Accessed April 2014.
- Beck, J. Senior Vice President, Fulton Bank. 2014. Personal communication to FERC dated July 22, 2014. Comments on Docket No. PF 14-8.
- Berg, T.M., W.E. Edmunds, A.R. Geyer, and others, compilers. 1980. Geologic map of Pennsylvania (2nd ed.): Pennsylvania Geological Survey, 4th ser., Map 1, 3 sheets, scale 1:250,000.
- Bergman, C., S. Hinks, C. Leary, S. Ostyn, A. Wellspring, A. Ridely, A. Wise, J. Stroik, T. Jamison, and B. Goodwin. 2015. Phase I Cultural Resources Survey for the Atlantic Sunrise Pipeline Project, Lancaster, Lebanon, Schuylkill, Northumberland, Columbia, Luzerne, Wyoming, Susquehanna, Lycoming, and Clinton Counties, Pennsylvania, Volume I: Archaeology.

APPENDIX R (cont'd)

- Beschta, R.L. and R.L Taylor. 1988. Stream Temperature Increases and Land Use in a Forested Oregon Watershed. Water Resources Bulletin, American Water Resources Association. Vol. 24, No. 1, February 1988. Available online at http://www.fishsciences.net/reports/1988/Beschta_Taylor_1988.pdf.
- Blumsack, S. and A. Kleit. 2015. *Economic Impacts of the Atlantic Sunrise Pipeline Project: Final Project Report*. Accessed on January 2015.
- Bowen, R.H. 2014. Pennsylvania Department of Conservation and Natural Resources, Bureau of Forestry, Ecological Services Section, Harrisburg, Pennsylvania. Agency Response Letter dated July 14, 2014 to C. Talento, Ecology and Environment, Inc. Re: Atlantic Sunrise Expansion Project, Transcontinental Gas Pipe Line Company, LLC.
- Braun, D.D. 2006a. Surficial Geology of the Factoryville 7.5 Minute Quadrangle, Wyoming and Lackawanna Counties, Pennsylvania. Geologic Survey, 4th series. Open-File Report OFSM 06-15.0. 16 pp.
- Braun, D.D. 2006b. Surficial Geology of the Sonestown 7.5 Minute Quadrangle, Lycoming and Sullivan Counties, Pennsylvania. Pennsylvania Geological Survey, 4th ser. Harrisburg, Pennsylvania. Open-File Report OFSM-04-2.1. 21 pp.
- Braun, D.D. 2006c. Surficial Geology of the Ransom 7.5 Minute Quadrangle, Lackawanna, Wyoming and Luzerne Counties, Pennsylvania. Pennsylvania Geological Survey, 4th ser. Harrisburg, Pennsylvania. Open-File Report OFSM-06-01.1. 15 pp.
- Braun, D.D. 2006d. Surficial Geology of the Center Moreland 7.5 Minute Quadrangle, Wyoming and Luzerne Counties, Pennsylvania. Pennsylvania Geological Survey, 4th ser. Harrisburg, Pennsylvania. Open-File Report OFSM-06-10.0. 16 pp.
- Braun, D.D. 2006e. Surficial Geology of the Kingston 7.5 Minute Quadrangle, Luzerne County, Pennsylvania. Pennsylvania Geological Survey, 4th ser. Harrisburg, Pennsylvania. Open-File Report OFSM-06-11.1. 16 pp.
- Braun, D.D. 2006f. Surficial Geology of the Hop Bottom 7.5 Minute Quadrangle, Susquehanna and Wyoming Counties, Pennsylvania. Pennsylvania Geological Survey, 4th ser. Harrisburg, Pennsylvania. Open-File Report OFSM-06-18.0. 14 pp.
- Braun, D.D. 2007a. Surficial Geology of the Elk Grove 7.5-minute Quadrangle Sullivan, Columbia, and Lycoming Counties, Pennsylvania. Pennsylvania Geological Survey. 4th Se. Harrisburg, Pennsylvania. Open-File Report OFSM 07-09.0. 21 pp.
- Braun, D.D. 2007b. Surficial Geology of the Sweet Valley 7.5-minute Quadrangle Luzerne County, Pennsylvania. Pennsylvania Geological Survey. 4th Se. Harrisburg, Pennsylvania. Open-File Report OFSM 07-06.1. 18 pp.
- Braun, D.D. 2007c. Surficial Geology of the Harveys Lake 7.5-minute Quadrangle Luzerne County, Pennsylvania. Pennsylvania Geological Survey. 4th Se. Harrisburg, Pennsylvania. Open-File Report OFSM 07-08.1. 19 pp.
- Braun, D.D. 2007d. Surficial Geology of the Red Rock 7.5-minute Quadrangle Luzerne, Sullivan and Columbia Counties, Pennsylvania. Pennsylvania Geological Survey. 4th Se. Harrisburg, Pennsylvania. Open-File Report OFSM 07-10.0. 19 pp.

APPENDIX R (cont'd)

- Braun, D.D. 2007e. Surficial Geology of the Lenoxville 7.5-minute Quadrangle Luzerne, Susquehanna, Lackawanna, and Wyoming Counties, Pennsylvania. Pennsylvania Geological Survey. 4th Se. Harrisburg, Pennsylvania. Open-File Report OFSM 07-12.0. 15 pp.
- Braun, D.D. 2012. Surficial Geology of the Benton 7.5 Minute Quadrangle, Columbia and Lycoming Counties, Pennsylvania. Geologic Survey, 4th series. Open-File Report OFSM 12-03.1. 17 pp.
- Breiseth, E., A. Wise, S. Pickard., and T. Jones. 2015. Phase I Cultural Resources Survey for the Atlantic Sunrise Pipeline Project, Lancaster, Lebanon, Schuylkill, Northumberland, Columbia, Luzerne, Wyoming, Susquehanna, Lycoming, and Clinton Counties, Pennsylvania, Volume I: Architecture.
- Bryant, S. 2015. Agency Response Letter on April 7, 2015, from S. Bryant (Western Piedmont Coordinator. North Carolina Wildlife Resources Commission, Habitat Conservation Division) to R. Smith (Deputy Project Manager, Ecology and Environment, Inc.).
- Burger, M. and J. Limer. 2005. Important Bird Areas as a Conservation tool: implementation at the state level. In: Ralph, C. John; Rich, Terrell D. (editors) 2005. Bird Conservation Implementation and Integration in the Americas: Proceedings of the Third International Partners in Flight Conference. 2002 March 20-24; Asilomar, California, Volume 2 Gen. Tech. Rep. PSW-GTR-191. Albany, CA: U.S. Dept. of Agriculture, Forest Service, Pacific Southwest Research Station: p. 1270-1275.
- Burgess, M.M. and S.L. Smith. 2001. Shallow ground temperatures. Bulletin of the Geological Survey of Canada. 547: 89-103.
- Butchkoski, E. 2010a. Indiana Bat *Myotis sodalis*. Pennsylvania Game Commission. February 10, 2010.
- Butchkoski, E. 2010b. Small-footed Bat *Myotis leibii*. Pennsylvania Game Commission. January 15, 2010.
- Byrne, L. 2014. Agency Response Letter dated May 30, 2014, Re: Environmental Review for Compressor Station 190 – Howard County from L. Byrne (Environmental Review Coordinator, Maryland Department of Natural Resources, Annapolis, Maryland) to R. Smith (Ecology and Environment, Inc.).
- Camp Andrews. n.d. “Thank you for stopping by.” Available online at <http://www.campandrews.org>. Accessed July 2014.
- Cason, G.D. 2014. Agency Response Letter dated May 14, 2014 Re: Transcontinental Gas Pipe Line Co. LLC – Atlantic Sunrise Project from G. Cason (Commonwealth of Virginia Department of Game and Inland Fisheries, Environmental Services Section, Richmond, Virginia) to R. Smith (Ecology and Environment, Inc.).
- Chester County. 2014. “Earthquakes.” Available online at <http://pachestercounty.civicplus.com/index.aspx?NID=2447>. Accessed May 2015.
- Cleland, D.T., J.A. Freeouf, J.E. Keys, Jr., G.J. Nowacki, C. Carpenter, and W.H. McNab. 2007. Ecological Subregions: Sections and Subsections of the Conterminous United States [1:3,500,000] [CD-ROM]. Sloan, A.M., cartog. Gen. Tech. Report WO-76. Washington, DC: U.S. Department of Agriculture, Forest Service. Available online at <http://databasin.org/datasets/662c543156c14313b87d9b99b7a78221>. Accessed September 2014.

APPENDIX R (cont'd)

- Columbia County. 1991. Columbia County Noise Control Ordinance, No. 91-8, October 16, 1991. Available online at http://www.co.columbia.or.us/files/lds/Noise_Ordinance.pdf. Accessed March 2015.
- Commonwealth of Pennsylvania. 2013. Conservation Reserve Enhancement Program. Available online at <http://www.portal.state.pa.us/portal/server.pt?open=514&objID=622399&mode=2>. Accessed August 2014.
- Conestoga Township. 2005. Conestoga Township Zoning Ordinance. Available online at <http://www.conestogatownship.com/sites/conestogapa/files/file/file/conestogazoning.2005.pdf>. Accessed August 2016.
- Congressional Research Service. 2007. Energy Independence and Security Act of 2007: A Summary of Major Provisions. CRS Report for Congress, Order Code RL34294, Fred Sissine, Coordinator.
- Council on Environmental Quality. 1997a. Environmental Justice: Guidance under the National Environmental Policy Act. Available online at http://www.epa.gov/compliance/ej/resources/policy/ej_guidance_nepa_ceq1297.pdf. Accessed August 2014.
- Council on Environmental Quality. 1997b. Considering Cumulative Effects under the National Environmental Policy Act. January 1997.
- Council on Environmental Quality. 2005. Guidance on the Consideration of Past Actions in Cumulative Effects Analysis. June 2005.
- Cowardin, L.M., V. Carter, F.C. Golet, and E.T. Laroe. 1979. Classification of Wetlands and Deepwater Habitats in the United States. U.S. Department of the Interior, Fish and Wildlife Service, Washington, D. C. Jamestown, ND: Northern Prairie Wildlife Research Center Home Page. Available online at <http://www.fws.gov/wetlands/Documents/Classification-of-Wetlands-and-Deepwater-Habitats-of-the-United-States.pdf>. Accessed February 2015.
- Crone, A.J., and Wheeler, R.L. 2000. Data for Quaternary Faults, Liquefaction Features, and Possible Tectonic Features in the Central and Eastern United States, East of the Rocky Mountain Front. U.S. Geological Survey Open-File Report 00-0260, 342 pp.
- D'Angelo, B. and J. Kosack, eds. 2014. Pennsylvania Hunting and Trapping Digest. July 1, 2014 to June 30, 2015. Pennsylvania Game News. Available online at <http://www.portal.state.pa.us/portal/server.pt?open=514&objID=968783&mode=2>. Accessed May and June, 2015.
- Davidson County Watershed Protection Ordinance, North Carolina, Chapter 143, Article 21. 1993. Available online at http://www.co.davidson.nc.us/media/PDFs/15/Watershed_Ord_Web_Ready.pdf. Accessed May 2015.
- DeBerti, J.M. 2006. Management Plan for Elk in Pennsylvania (2006-2016). Pennsylvania Game Commission, Northcentral Regional Office. Jersey Shore, Pennsylvania. Available online at https://www.portal.state.pa.us/portal/server.pt/document/711864/elk_management_plan_.pdf. Accessed May 2015.
- Delano, H, and L. and J.P. Wilshusen. 1999. Landslide Susceptibility in the Williamsport 1- by 2-degree quadrangle, Pennsylvania, Bureau of Topographic and Geologic Survey, Environmental Geology Report 9.

APPENDIX R (cont'd)

- Dine, J.R., J.C. Adamski, and M.D. Tompkins. 1992. Hydrologic Data for Howard County, Maryland. Department of Natural Resources, Maryland Geological Survey.
- Donald, H. 2014. Certification Specialist, Pennsylvania Certified Organic, Spring Mills, Pennsylvania. Telephone communication with David Weeks.
- Dunn, G., C. Lorne, G. Fryer, and M. Pockar. 2008. Effects of Heat from a Pipeline on Crop Growth – Interim Results. *Environmental Concerns in Rights-of-Way Management: Eighth International Symposium*.
- Easler, K. 2014. Personal communication on July 2, 2014, from K. Easler (Fish & Wildlife Biologist, U.S. Fish and Wildlife Service Pennsylvania Field Office, State College, Pennsylvania), to R. Bull (WHM Group).
- eBird. 2014. eBird: An online database of bird distribution and abundance [web application]. eBird, Ithaca, New York. Available online at <http://www.ebird.org>. Accessed September 2014.
- Earthquake Track. 2014. Earthquake Track Online Earthquake Data. Available online at <http://earthquaketrack.com/quakes/2014-01-09-02-02-39-utc-1-8-5>. Accessed September 2016.
- Enola Low-Grade Rail Trail. n.d. Trail Rules and Regulations. Available online at <http://www.enolalowgradetrail.com/trailrulesandregulations.html>. Accessed January 2015.
- Environmental Laboratory. 1987. Corps of Engineers Wetlands Delineation Manual, by Environmental Laboratory, U.S. Army Corps of Engineers Waterways Experiment Station, Vicksburg, MS.
- Ernst, C.H., and E.M. Ernst. 2003. *Snakes of the United States and Canada*. Smithsonian Books. Washington, D.C., United States of America.
- Federal Emergency Management Agency. 2013. Designing for Flood Levels Above the BFE After Hurricane Sandy. Available online at https://www.fema.gov/media-library-data/1381405016896-8bdeadf634c366439c35568a588feb24/SandyRA5DesignAboveBFE_508_FINAL2.pdf.
- Federal Land Managers' Air Quality Related Values Work. 2010. Federal Land Managers' Air Quality Related Values Work Group Phase I Report – Revised 2010. Available online at http://www.nature.nps.gov/air/Pubs/pdf/flag/FLAG_2010.pdf. Accessed March 2015.
- Federal Register. 1994. Changes in hydric soils of the United States. Washington, DC (current Hydric Soil definition) Vol. 59, No. 133 (July 13).
- Field Conference of Pennsylvania Geologists, Inc. 2002. “From Tunkhannock to Starrucca: Bluestone, Glacial Lakes, and Great Bridges in the ‘Endless Mountains’ of Northeastern Pennsylvania,” 67th Annual Guidebook, Oct. 3-5, 2002.
- Field Conference of Pennsylvania Geologists, Inc. 2006. “The Haystacks, ‘Ricketts Folly,’ and the End of the World: Geology of the Glaciated Allegheny High Plateau, Sullivan, Luzerne and Columbia Counties, Pennsylvania,” 71st Annual Guidebook, Oct. 5-7, 2006.
- Fike, J. 1999. Terrestrial and Palustrine Plant Communities of Pennsylvania. Pennsylvania Natural Diversity Inventory. June 1999.
- Fleeger, G.M. 1999. The Geology of Pennsylvania's Groundwater (3rd ed.). Pennsylvania Geological Survey, 4th ser., Educational Series 3, 34p.

APPENDIX R (cont'd)

- Fluck, J.M. 2016. Email correspondence on July 18, between T.J. Gately (Universal Field Services, on behalf of Transcontinental Gas Pipe Line Company, LLC) and J.M. Fluck (Lieutenant Colonel, U.S. Army).
- Foose, R.M. and J.A. Humphreville. 1979. "Engineering Geological Approaches to Foundations in the Karst Terrain of The Hershey Valley," Bulletin of the Association of Engineering Geologists, Vol. XVI, No. 3.
- Fort Indiantown Gap. 2013. History. Last revised: December 3, 2013. Available online at <http://ftig.ng.mil/history/Pages/history.aspx>. Accessed July 2014.
- Fort Indiantown Gap. 2014. Warrior Training Grounds. Available online at <http://ftig.ng.mil/Pages/Default.aspx>. Accessed January 2015.
- Fruits, E. 2008. Natural Gas Pipelines and Residential Property Values: Evidence from Clackamas and Washington Counties. *ECONorthwest*. February 2008.
- Furcron, A.S. 1939. Geology and Mineral Resources of the Warrenton Quadrangle, Virginia. Commonwealth of Virginia, Virginia Conservation Commission, Virginia Geological Survey, Bulletin 54. University, Virginia.
- GAI Consultants, Inc. 1988. Report to Pennsylvania Department of Environmental Protection; Figure 1.1 (General Location of Underground and Culm Bank Fires, December 1897, Glen Burn Mine Fire, Northumberland Co., Pennsylvania, two sheets) and Figure 8.1 (Natural Limits, Glen Burn Mine Fire, Northumberland Co., Pennsylvania); Contract No. OSM 49(5101)101.2.
- Geyer, A.R. and J.P. Wilshusen. 1982. Environmental Geology Report 1 – Engineering Characteristics of the Rocks of Pennsylvania. Environmental Geology Supplement to the State Geologic Map. Pennsylvania Geological Survey 4th Ser. Harrisburg, Pennsylvania. First Edition, 1972, Second Edition 1982. 309 pp.
- Gnarus Advisors LLC. 2012. Pipelines and Property Values: An Eclectic Review of the Literature. Co-authored by L. Wilde, C. Loos, and J. Williamson. February 15, 2012. Available online at <http://www.gnarusllc.com/wp-content/uploads/2012/04/Gnarus-Pipelines-Property-Values.pdf>. Accessed October 2012.
- Godt, Jonathan W. 2002. Landslide Incidence and Susceptibility in the Conterminous United States. U.S. Geological Survey Open-File Report 97-289, U.S. Geological Survey, Reston, Virginia. 7 pp.
- Gogolak, C. 1980. *Review of ²²²Rn in Natural Gas Produced from Unconventional Sources*. Prepared for the United States Department of Energy, Environmental Measurements Laboratory as (DOE/EML-385). New York, New York.
- Goldsmith, R., D.J. Milton, and J.W. Horton, Jr. 1988. Geologic Map of the Charlotte 1 degree by 2 degree Quadrangle, North Carolina and South Carolina. Pamphlet to accompany USGS Map I-1251-E. 6 pp.
- Goodrich, L.J, M. Brittingham, J.A. Bishop, P. Barber. 2002. Wildlife Habitat in Pennsylvania: Past, Present, and Future. Available online at http://fishandboat.com/promo/grants/swg/nongame_plan/pa_wap_sections/appx2habitat_pt2.pdf. Accessed August 2008.

APPENDIX R (cont'd)

- Governor's Marcellus Shale Advisory Commission. 2011. Governor's Marcellus Shale Advisory Commission Report. July 22, 2011. Available online at <http://www.marcellus.psu.edu/resources/PDFs/MSACFinalReport.pdf>. Accessed September 2015.
- Hammond, J. 2015. Personal communication Re: Atlantic Sunrise Project – FWS NC Review Status. E-mail on February 4, 2015 from J. Hammond (Endangered Species Coordinator). U.S. Fish and Wildlife Service Raleigh Field Office, Raleigh, North Carolina) to Steven MacLeod (Ecology and Environment, Inc., Lancaster, New York).
- Harper, K.A., S.E. MacDonald, P.J. Burton, J. Chen, K.D. Brosofske, S.C. Saunders, E.S. Euskirchen, D. Roberts, M.S. Jaiteh, and P. Esseen. 2005. Edge influence on forest structure and composition in fragmented landscapes. *Conservation Biology*. V. 19, no. 3, pp. 768 – 782.
- Harvey, M., J. Altenbach, and T. Best. 2011. *BATS of the United States and Canada*. Baltimore, Maryland. The John Hopkins University Press.
- Havice, D. 2015. Telephone communication on September 30, between B. Jensen (Natural Resource Group, LLC) and D. Havice (Geologist, Safe Drinking Water Program).
- Hibbitts, T.J., W.A. Ryberg, C.S. Adams, A.M. Fields, D. Lay, and M.E. Young. 2013. Microhabitat Selection by a Habitat Specialist and a Generalist in Both Fragmented and Unfragmented Landscapes. *Herpetological Conservation and Biology*. 8(1): 104 – 113.
- Holling, J. 2014. Agency response letter dated October 28, 2014 from J. Holling (Data Manager, South Carolina Department of Natural Resources, Heritage Trust Program) to R. Smith, (Ecology and Environment, Inc., Lancaster, New York).
- Horse-Shoe Trail Conservancy. 2011. The Trail, Maps. Available online at <http://hstrail.dreamhosters.com/trail/maps>. Accessed June 2014.
- Horton, J.W., Jr. 2008. Geologic Map of the Kings Mountain and Grover Quadrangles, Cleveland and Gaston Counties, North Carolina, and Cherokee and York Counties, South Carolina. U.S. Geological Survey Scientific Investigations Map 2981, 1 sheet, scale 1:24,000, with pamphlet, 15 pp.
- Huffman, R.L. 1996. Ground Water in the Piedmont and Blue Ridge Provinces of North Carolina. AG 473- 6. North Carolina Cooperative Extension Service. North Carolina State University and North Carolina A&T State University. March, 1996. Available online at <http://www.bae.ncsu.edu/extension/ext-publications/water/groundwater/ag-473-6-peadmnt-huffman.pdf>. Accessed April 2015.
- ICF International. 2012. Assessment of New York City Natural Gas Market Fundamentals and Life Cycle Fuel Emissions. Available online at http://www.nyc.gov/html/planyc2030/downloads/pdf/nyc_combined_natural_gas_report.pdf.
- ICF International. 2016. Finding the Facts on Methane Emissions: A Guide to the Literature. April 2016. Prepared for the Natural Gas Council by ICF International. Available online at http://www.ngsa.org/download/analysis_studies/NGC-Final-Report-4-25.pdf. Accessed August 2016.
- International Right of Way Online. 2011. The Effects of Natural Gas Pipelines on Residential Value. http://www.irwaonline.org/eweb/upload/web_jan_NaturalGas.pdf Accessed September 2014.

APPENDIX R (cont'd)

- Interstate Natural Gas Association of America Foundation. 2001. Natural Gas Pipeline Impact Study. Available online at <http://www.ingaa.org/Foundation/Studies/FoundationReports/207.aspx>. Accessed September 2014.
- Interstate Natural Gas Association of America Foundation. 2016. Pipeline Impact to Property Value and Property Insurability. Prepared by Integra Realty Resources. February 2016. Available online at <http://www.ingaa.org/File.aspx?id=25622>. Accessed September 2014.
- Palmer, D. 2008. Updated Market Analysis: The Impacts of Natural Gas Pipelines on Property Values. February 2008.
- Jacobson, M., B. Lord, M. McDill, A. Kleit, T. Engelder, and A. Broucek. 2010. *An Examination of Current and Future Costs and Revenues from Forest Products and Oil, Gas, and Mineral Extraction on Pennsylvania Game Commission Lands*. Pennsylvania State University. Submitted to the Pennsylvania Legislative Budget and Finance Committee. January 14, 2010. Available online at <http://lbfc.legis.state.pa.us/Resources/Documents/Reports/304.pdf>. Accessed October 2014.
- Jessup, S.M. and S.J. Colucci. 2012. Organization of Flash-Flood-Producing Precipitation in the Northeast United States. *Journal of Weather and Forecasting*, 27, 345–361.
- Johnson, N., T. Gagnolet, R. Ralls, E. Zimmerman, B. Eichelberger, C. Tracey, G. Kreitler, S. Orndorff, J. Tomlinson, S. Bearer, and S. Sargent. 2010. *Pennsylvania Energy Impacts Assessment, Report 1: Marcellus Shale Natural Gas and Wind*. The Nature Conservancy, Harrisburg, PA.
- Johnson, R., D. Bernhardt, N. Nelson, and H. Calley. 1973. *Assessment of Potential Radiological Health Effects from Radon in Natural Gas*. Prepared for the U.S. Environmental Protection Agency, Office of Radiation Programs as EPA-520/1-83-004. Washington, DC.
- Jones, C., J. McCann, and S. McConville. 2000. A Guide to the Conservation of Forest Interior Dwelling Birds in the Chesapeake Bay Critical Area. June 2000. Critical Area Commission for the Chesapeake and Atlantic Coastal Bays. Annapolis, Maryland. Available online at http://www.dnr.state.md.us/criticalarea/pdfs/tweetyjune_2000.pdf. Accessed March 2015.
- Kochanov, W.E. and S.O. Reese. 2003. Density of Mapped Karst Features in South-Central and Southeastern Pennsylvania, Bureau of Topographic and Geologic Survey Map 68.
- Lancaster County Conservancy. n.d. Preserves; Rules and Regulations. <http://www.lancasterconservancy.org/preserves/rules-and-regulations/>. Accessed January 2015.
- Lancaster County Planning Commission. 2006. Lancaster County Comprehensive Plan. Available online at <http://www.lancastercountypanning.org/27/County-Plan>. Accessed June 2014.
- Lancaster Hiking Club. n.d. Website. Available online at <http://lancasterhikingclub.angelfire.com/ctshistory.html>. Accessed August 2014.
- Lancaster Watersheds. 2006. VIII – Recreation Planning. Last revised: 2006. Available online at <http://www.lancasterwatersheds.org/6.Fishing%20Cr.%20Conservation%20Plan%20-%20Section%20VIII.pdf>. Accessed July 2014.

APPENDIX R (cont'd)

- Landowner Resource Center. 2000. Conserving the Forest Interior: A Threatened Wildlife Habitat. Extension Notes, Ontario Ministry of Natural Resources. Available online at http://www.lrconline.com/Extension_Notes_English/pdf/forInterior.pdf.
- Lebanon Valley Rails to Trails. n.d. Website. Available online at <http://www.lvrailtrail.com>. Accessed January 2015.
- Maryland Geological Survey. 1968. Geologic Maps of Maryland, Howard County. Available online at <http://www.mgs.md.gov/esic/geo/how.html>. Accessed May 2015.
- Masters, R., S. Ditchkoff, and S.C. Farley. 2002. Wildlife Management Notes: No. 10 Edge and Other Wildlife Concepts. Oklahoma Extension Service, Oklahoma State University, Stillwater, Oklahoma.
- Matthaei, C.D., U. Uehlinger, E.I. Meyer, and A. Frutiger. 1996. Recolonization by benthic invertebrates after experimental disturbance in a Swiss prealpine river. *Freshwater Biology*. Vol. 35, pp. 233-248.
- McCabe, D.J. and N.J. Gotelli. 2000. Effects of disturbance frequency, intensity, and area on assemblages of stream macroinvertebrates. *Oecologia*. Vol. 124, pp. 270-279.
- McCoy, T. 2014. Agency Response Letter dated October 29, 2014 from T. McCoy (Acting Field Supervisor. U.S. Fish and Wildlife Service. Charleston, South Carolina) to R. Smith (Ecology and Environment, Inc.) FWS Log No. 2015-TA-0046.
- McCoy, T. 2015. Agency Response Letter dated February 19, 2015 from T. McCoy (Acting Field Supervisor. U.S. Fish and Wildlife Service. Charleston, South Carolina) to R. Smith (Ecology and Environment, Inc.) FWS Log No. 2015-TA-0046.
- McMaster, G.S., W.W. Wilhelm, D.B. Palic, J.R. Porter, and P.D. Jamieson. 2003. Spring wheat leaf appearance and temperature: extending the paradigm? *Annals of Botany* 91: 697-705.
- Miles, C.E. and T.G. Whitfield, compilers. 2001. Bedrock Geology of Pennsylvania: Pennsylvania Geological Survey, 4th ser., dataset, scale 1:250,000. Explanation of Geologic Units. Bureau of Topographic and Geologic Survey. Pp 1-34.
- Naeth, M.A., D.S. Chanasyk, W.B. McGill, and A.W. Bailey. 1993. Soil temperature regime in mixed prairie rangeland after pipeline construction and operation. *Canadian Agricultural Engineering*. 35(2): 89-95.
- National Audubon Society. n.d. Important Bird Areas. Pennsylvania's Important Bird Areas Program. Available online at <http://netapp.audubon.org/IBA/State/US-PA>. Accessed June 2014.
- National Climatic Data Center. 2010. Climate Normal for Cherokee, South Carolina (1981-2010).
- National Park Service. 2006. Captain John Smith Chesapeake National Historic Trail Feasibility Study and Environmental Assessment. Available online at <http://www.smithtrail.net/about-the-trail/legislation-and-purpose.aspx>. Accessed September 2016.
- National Park Service. 2010. Federal Land Managers' Air Quality Related Values Work Group. Available online at http://www.nature.nps.gov/air/Pubs/pdf/flag/FLAG_2010.pdf. Accessed May 2015.

APPENDIX R (cont'd)

- National Park Service. 2011. Comprehensive Management Plan for the John Smith Chesapeake Trail. Available online at <http://www.smithtrail.net/about-the-trail/legislation-and-purpose.aspx>. Accessed September 2016.
- National Park Service. 2014a. Appalachia National Scenic Trail. Available online at <http://www.nps.gov/appa/index.htm>.
- National Park Service. 2014b. Manassas National Battlefield Park. Available online at <http://www.nps.gov/mana/index.htm>. Accessed September 2014.
- National Park Service. 2015a. Appalachian, Operating Hours & Seasons. Available online at <http://www.nps.gov/appa/planyourvisit/hours.htm>. Accessed January 2015.
- National Park Service. 2015b. Manassas, Operating Hours & Seasons. Available online at <http://www.nps.gov/mana/planyourvisit/hours.htm>. Accessed January 2015.
- National Park Service. 2016. Selection of the Route of the Captain John Smith Chesapeake National Historic Trails Federal Register, Volume 81, No. 103, May 27, 2016. Available online at <https://www.gpo.gov/fdsys/pkg/FR-2016-05-27/pdf/2016-12284.pdf>. Accessed September 2016.
- National Renewable Energy Laboratory. 2013. Land-Use Requirements for Solar Power Plants in the United States. Available online at <http://www.nrel.gov/docs/fy13osti/56290.pdf>.
- National Weather Service. 2006. "Definitions of Flood and Flash Flood." Available online at <http://www.srh.noaa.gov/mrx/hydro/flooddef.php>. Accessed May 2015.
- National Weather Service. 2013. "Flash Flood Guidance." Available online at <http://www.erh.noaa.gov/nerfc/ffg.shtml>. Accessed May 2015.
- National Weather Service. 2015. "Northeast River Forecast Center Website." Available online at <http://www.srh.noaa.gov/rfcshare/ffg.php?duration=3&location=NERFC>. Accessed May 2015.
- Natural Resources Conservation Service, U.S. Geological Survey, and the U.S. Environmental Protection Agency. 2014. Watershed Boundary Dataset. Available online at <http://datagateway.nrcs.usda.gov>. Accessed February 2015.
- Natural Resources Conservation Service. 1985a. Soil Survey Staff USDA. "Arcola Series." Official Soil Series Descriptions. Available online at https://soilseries.sc.egov.usda.gov/OSD_Docs/A/ARCOLA.html. Accessed May 2015.
- Natural Resources Conservation Service. 1985b. Soil Survey Staff USDA. "Panorama Series." Official Soil Series Description. Available online at https://soilseries.sc.egov.usda.gov/OSD_Docs/P/PANORAMA.html. Accessed May 2015.
- Natural Resources Conservation Service. 2013. U.S. Department of Agriculture. Soil Survey Geographic Database for Pennsylvania. Available online at <http://datagateway.nrcs.usda.gov>. Accessed May 2015.
- Natural Resources Conservation Service. 2014. "Web Soil Survey." Available online at <http://websoilsurvey.sc.egov.usda.gov/App/HomePage.htm>. Accessed May 2015.

APPENDIX R (cont'd)

- NatureServe. 2014. NatureServe Explorer: An online encyclopedia of life [web application]. Version 7.1. Last updated March 2014. NatureServe, Arlington, Virginia. Available online at <http://explorer.natureserve.org>. Accessed October 2014.
- New York State Department of Environmental Conservation. 2011. Revised Draft Supplemental Generic Environmental Impact Statement on the Oil, Gas and Solution Mining Regulatory Program. Well Permit Issuance for Horizontal Drilling and High-Volume Hydraulic Fracturing to Develop the Marcellus Shale and Other Low-Permeability Gas Reservoirs. December 12, 2011. Available online at <http://www.dec.ny.gov/data/dmn/rdsgseisfull0911.pdf>.
- North Carolina Department of Environment and Natural Resources. 2011. "Energy Mineral and Land Resources – Mineral Resources." Available online at <http://portal.ncdenr.org/web/lr/mineralresources>. Accessed May 2015.
- North Carolina Department of Environment and Natural Resources, Division of Water Resources. 2015a. Ground Water Levels. Available online at <http://www.ncwater.org/?page=343>. Accessed February 2015.
- North Carolina Department of Environment and Natural Resources, Division of Energy, Mineral and Land Resources. 2015b. Water Supply Watershed Map. Available online at <http://ncdenr.maps.arcgis.com/apps/webappviewer/index.html?id=80b5a3634eda417880aa6d2abddf6f2>. Accessed September 2015.
- North Carolina Department of Natural Resources and Community Development. 1985. Geologic map of North Carolina: Division of Land Resources, scale 1:500,000. Available online at http://ngmdb.usgs.gov/Prodesc/proddesc_55091.htm. Accessed May 2015.
- O'Rourke, T.D. and M.C. Palmer. 1996. Earthquake Performance of Gas Transmission Pipelines. Earthquake Spectra: August 1996, Vol. 12, No. 3, pp. 493-527.
- Oak Ridge National Laboratory. 2014. New Stream-reach Development: A Comprehensive Assessment of Hydropower Energy Potential in the United States. Available online at http://nhaap.ornl.gov/sites/default/files/ORNL_NSD_FY14_Final_Report.pdf.
- Odom, A.L. and Hatcher, R.D., Jr. 1980. A Characterization of Faults in the Appalachian Foldbelt. Nuclear Regulatory Commission NUREG/CR-1621, pp. 111 – 124.
- Pashek Associates, Ltd. 2011. Anthracite Outdoor Adventure Area Master Plan, Northumberland County, Pennsylvania, 2011. Available online at <http://atfiles.org/files/pdf/AOAA-Master-Plan-2011.pdf>.
- Pennsylvania Certified Organic. 2012. Guidance for Natural Gas Exploration and Drilling on Certified Organic Farms. CERT A18 Natural Gas Exploration guidance V1, R1, 6/25/2012. Pennsylvania Certified Organic, Spring Mills, Pennsylvania.
- Pennsylvania Certified Organic. 2015. About Organic Certification. Available online at <http://www.paorganic.org/intro-to-certification>.
- Pennsylvania Code. 2014. Endangered Species. Title 58, Chapter 75. Updated July 5, 2014. Available online at <http://www.pacode.com/secure/data/058/chapter75/chap75toc.html>. Accessed September 2014.

APPENDIX R (cont'd)

- Pennsylvania Code. 2015. Pennsylvania Administrative Code Title 25, Chapter 93.4b. Qualifying as High Quality or Exceptional Value Waters. Available online at <http://www.pacode.com/secure/data/025/chapter93/s93.4b.html>. Accessed May 2015.
- Pennsylvania Conservation Reserve Enhancement Program. 2014. "What is CREP?" Available online at <http://creppa.org/index.htm>. Accessed August 2014.
- Pennsylvania Department of Agriculture. 2013. Clean and Green. Available online at http://www.agriculture.state.pa.us/portal/server.pt/gateway/PTARGS_0_2_24476_10297_0_43/ht tp%3B/10.41.0.77/AgWebsite/ProgramDetail.aspx?name=Clean-and-Green&navid=12&parent navid=0&palid=12&.
- Pennsylvania Department of Community & Economic Development. 2015a. Municipal Statistics Report. "County Tax Report: Columbia County." Available online at http://munstatspa.dced.state.pa.us/ReportViewer.aspx?R=CountyTaxSummary&county_id=190001&reporting_year=2015&rendering=H. Accessed February 2015.
- Pennsylvania Department of Community & Economic Development. 2015b. Municipal Statistics Report. "County Tax Report: Wyoming County." Available online at http://munstatspa.dced.state.pa.us/ReportViewer.aspx?R=CountyTaxSummary&county_id=660001&reporting_year=2015&rendering=H. Accessed February 2015.
- Pennsylvania Department of Community & Economic Development. 2015c. Municipal Statistics Report. "Municipal Tax Rate Summary: Clinton Township, Wyoming County." Available online at http://munstatspa.dced.state.pa.us/ReportViewer.aspx?R=MunicipalTaxInformation&municipality_id=660065&reporting_year=2015&rendering=H. Accessed February 2015.
- Pennsylvania Department of Community & Economic Development. 2015d. Municipal Statistics Report. "Municipal Tax Rate Summary: Orange Township, Columbia County." Available online at http://munstatspa.dced.state.pa.us/ReportViewer.aspx?R=MunicipalTaxInformation&municipality_id=190785&reporting_year=2015&rendering=H. Accessed February 2015.
- Pennsylvania Department of Community & Economic Development. 2015e. Municipal Statistics Reports. 2013 Annual Financial Reports. Available online at <http://munstatspa.dced.state.pa.us/Reports.aspx>. Accessed May 2015.
- Pennsylvania Department of Community & Economic Development. n.d.(a) Sproul State Forest. <http://www.visitpa.com/pa-biking/sproul-state-forest>. Accessed January 2015.
- Pennsylvania Department of Community & Economic Development. n.d.(b). State Tax Equalization Board/Tax Equalization Division. "2013 Common Level Ratios." Available online at http://www.newpa.com/sites/default/files/uploads/TED/data/common_ratio/TED_RATIO_2013.pdf. Accessed on February 2015.
- Pennsylvania Department of Conservation and Natural Resources. 1988. Tucquan Creek. Available online at <http://www.dcnr.state.pa.us/brc/conservation/rivers/scenicrivers/index.htm>. Accessed May 2015.
- Pennsylvania Department of Conservation and Natural Resources. 2003. State Forest Resource Management Plan. Bureau of Forestry, Harrisburg, Pennsylvania. Available online at <http://www.apps.dcnr.state.pa.us/forestry/sfrmp/execsummary.htm>. Accessed September 2014.

APPENDIX R (cont'd)

- Pennsylvania Department of Conservation and Natural Resources. 2007a. Bureau of Topographic and Geologic Survey – Karst Data. Digital data set of mapped karst features in south-central and southeastern Pennsylvania. Available online at http://www.pasda.psu.edu/uci/MetadataDisplay.aspx?entry=PASDA&file=DCNR_PAKarst.xml&dataset=3073.
- Pennsylvania Department of Conservation and Natural Resources. 2007b. Earthquake Hazard in Pennsylvania. Educational Series 10. Commonwealth of Pennsylvania, Department of Conservation and Natural Resources, Office of Conservation and Engineering Services, Bureau of Topographic and Geologic Survey. June 2007 (first edition, June 1989). Available online at http://www.dcnr.state.pa.us/cs/groups/public/documents/document/dcnr_20029471.pdf. Accessed November 2015.
- Pennsylvania Department of Conservation and Natural Resources. 2008. PAMAP Program 3.2 Ft Digital Elevation Model of Pennsylvania; 08-15-2008; Pennsylvania DCNR, Bureau of Topographic and Geologic Survey, Middletown, Pennsylvania.
- Pennsylvania Department of Conservation and Natural Resources. 2009. Sproul State Forest. Last revised: 2009. Available online at <http://www.dcnr.state.pa.us/forestry/stateforests/sproul>. Accessed July 2014.
- Pennsylvania Department of Conservation and Natural Resources. 2010a. Geographic information system data: Digital bedrock aquifer characteristics by physiographic section of Pennsylvania. Available online at http://www.dcnr.state.pa.us/topogeo/groundwater/gw_data/dac_data/index.htm. Accessed February 2015.
- Pennsylvania Department of Conservation and Natural Resources. 2010b. Pennsylvania Statewide Forest Assessment. Bureau of Forestry, Harrisburg, Pennsylvania. June 2010. Available online at http://www.dcnr.state.pa.us/ucmprd1/groups/public/documents/document/dcnr_007864.pdf. Accessed September 2014.
- Pennsylvania Department of Conservation and Natural Resources. 2012. The Economic Significance and Impact of Pennsylvania State Parks. Available online at http://www.dcnr.state.pa.us/cs/groups/public/documents/document/dcnr_007019.pdf. Accessed January 2015.
- Pennsylvania Department of Conservation and Natural Resources. 2013. Grant Program Requirements and Guidelines. Available online at http://www.dcnr.state.pa.us/cs/groups/public/documents/document/D_001230.pdf.
- Pennsylvania Department of Conservation and Natural Resources. 2014a. State Park Natural Areas. Available online at <http://www.dcnr.state.pa.us/stateparks/recreation/naturalareas/index.htm>. Accessed August 2014.
- Pennsylvania Department of Conservation and Natural Resources. 2015. “Deep Valleys Section – Appalachian Plateaus.” Available online at <http://www.dcnr.state.pa.us/topogeo/field/map13/13dvs/index.htm>. Accessed May 2015.
- Pennsylvania Department of Conservation and Natural Resources. n.d.(a). Pennsylvania State Parks, Ricketts Glen State Park: Recreation, Advisories, Waterfalls, History. Available online at <http://www.dcnr.state.pa.us/stateparks/findapark/rickettslen/index.htm>. Accessed June 2014.

APPENDIX R (cont'd)

- Pennsylvania Department of Conservation and Natural Resources. n.d.(b). Pennsylvania State Parks; Prices and Services. Available online at <http://dcnr.state.pa.us/stateparks/prices/index.htm>. Accessed January 2015.
- Pennsylvania Department of Conservation and Natural Resources. n.d.(c). Swatara State Park History. Available online at <http://www.dcnr.state.pa.us/stateparks/findapark/swatara/>. Accessed July 2014.
- Pennsylvania Department of Education. 2014. Public Elementary and Secondary Schools. Available online at http://www.portal.state.pa.us/portal/server.pt/community/find_an_institution/7205/p/1422549. [Click on “Public School Districts and Schools.]. Accessed May 2015.
- Pennsylvania Department of Education. n.d. Private and Non-Public Schools Enrollment Reports – Enrollment Private Non-Public 2013-14. Available online at http://www.portal.state.pa.us/portal/server.pt/community/enrollment/7407/private_and_non-public_schools_enrollment_reports/620543. Accessed May 2015.
- Pennsylvania Department of Environmental Protection, Bureau of Mining and Reclamation. 2012. “Anthracite Coal Mine Permits Update.” Available online at http://www.pasda.psu.edu/uci/MetadataDisplay.aspx?entry=PASDA&file=Anthracite_coal_mine_permits_update_122112.xml&dataset=366. Accessed May 2015.
- Pennsylvania Department of Environmental Protection. 2012. Pennsylvania Chesapeake Watershed Implementation Plan, Phase 2. Prepared by the Pennsylvania Department of Environmental Protection. March 30, 2012. Available online at [http://files.dep.state.pa.us/water/Chesapeake%20Bay%20Program/ChesapeakePortalFiles/4-2-2012/Clean%20FINAL%20Phase%202%20WIP%203-30-2012%20\(2\).pdf](http://files.dep.state.pa.us/water/Chesapeake%20Bay%20Program/ChesapeakePortalFiles/4-2-2012/Clean%20FINAL%20Phase%202%20WIP%203-30-2012%20(2).pdf). Accessed January 2015.
- Pennsylvania Department of Environmental Protection. 2014a. “Oil and Gas Locations.” Available online at http://www.pasda.psu.edu/uci/FullMetadataDisplay.aspx?file=OilGasLocations2014_04.xml. Accessed May 2015.
- Pennsylvania Department of Environmental Protection. 2014b. “AML Inventory Sites.” Available online at http://www.pasda.psu.edu/uci/MetadataDisplay.aspx?entry=PASDA&file=AML_InventorySites2014_07.xml&dataset=460. Accessed May 2015.
- Pennsylvania Department of Environmental Protection. 2014c. “Coal Mining Operations.” Available online at http://www.pasda.psu.edu/uci/MetadataDisplay.aspx?entry=PASDA&file=CoalMiningOperations2014_07.xml&dataset=271. Accessed May 2015.
- Pennsylvania Department of Environmental Protection. 2014d. “Industrial Mineral Mining Operations.” Available online at http://www.pasda.psu.edu/uci/MetadataDisplay.aspx?entry=PASDA&file=IndustrialMineralMiningOperations2014_07.xml&dataset=278. Accessed May 2015.
- Pennsylvania Department of Environmental Protection. 2014e. Integrated List Non-Attaining. Available online at http://www.pasda.psu.edu/uci/MetadataDisplay.aspx?entry=PASDA&file=IntegratedListNonAttaining2014_07.xml&dataset=888. Accessed February 2015.
- Pennsylvania Department of Environmental Protection. 2014f. “AML Program Information.” Available online at http://www.depweb.state.pa.us/portal/server.pt/community/aml_program_information/21360. Accessed May 2015.

APPENDIX R (cont'd)

- Pennsylvania Department of Environmental Protection. 2014g. AML Points Feature. January 2014. Available online at Pennsylvania Spatial Data Access, The Pennsylvania Geospatial Data Clearinghouse. Available online at http://www.pasda.psu.edu/uci/MetadataDisplay.aspx?entry=PASDA&file=AMLInventoryPoints2014_07.xml&dataset=458. Accessed March 2014.
- Pennsylvania Department of Environmental Protection. 2014h. Pennsylvania Integrated Water Quality Monitoring and Assessment Report Clean Water Act Section 305(b) Report and 303(d). Available online at http://files.dep.state.pa.us/Water/Drinking%20Water%20and%20Facility%20Regulation/WaterQualityPortalFiles/2014%20Integrated%20List/2014_Pennsylvania_Integrated_Water_Quality_Monitoring_and_Assessment_Report.pdf. Accessed August 2016.
- Pennsylvania Department of Environmental Protection. 2015a. eMapPA v.4.0. Available online at <http://www.emappa.dep.state.pa.us/emappa/viewer.htm>. Accessed August 2015.
- Pennsylvania Department of Environmental Protection. 2015b. Drinking Water Reporting System. Available online at <http://www.drinkingwater.state.pa.us/dwrs/HTM/Welcome.html>. Accessed January 2015.
- Pennsylvania Department of Environmental Protection. 2015c. Pennsylvania Department of Environmental Protection, Oil and Gas Reports. Available online at <http://www.dep.pa.gov/Business/Energy/OilandGasPrograms/OilandGasMgmt/Oil-and-Gas-Reports/Pages/default.aspx#.VmHGtbFMGAg>. Accessed August 2015.
- Pennsylvania Department of Environmental Protection. 2015d. Citizen's Guide to Explosives Regulations in Pennsylvania. Available online at <http://www.elibrary.dep.state.pa.us/dsweb/Get/Document-107560/5600-FS-DEP3144.pdf>. Accessed March 2016
- Pennsylvania Department of Environmental Protection. 2016. Pennsylvania Mine Fire Locations. Available online at <http://files.dep.state.pa.us/mining/Abandoned%20Mine%20Reclamation/AbandonedMinePortalFiles/Centralia/PAFireLocationMap.pdf>. Accessed August 2016.
- Pennsylvania Department of Health. 2014. Report 1-A Utilization Data by Hospital and County, General Acute Care Hospitals Only. Division of Health Informatics Data from Annual Hospital Questionnaire Reporting Period: July 1, 2013, through June 30, 2014. Available online at <http://www.statistics.health.pa.gov/MyHealthStatistics/HealthFacilities/HospitalReports/Pages/HospitalReports.aspx#.VWdMq03bKUJ>. Accessed May 2015.
- Pennsylvania Department of Revenue. 2004. A Pennsylvania Tax Primer: An Introduction to Pennsylvania Business Taxation. Available online at http://www.portal.state.pa.us/portal/server.pt/document/635345/tax_commission_-_a_pennsylvania_tax_primer_pdf?qid=95969699&rank=1. Accessed July 2014.
- Pennsylvania Department of Revenue. 2015. Division and Transfer of Interests Related to Oil and Natural Gas. "Information Notice: Realty Transfer Tax and Personal Income Tax 2012-2014: Issued October 12, 2012. Available online at http://www.revenue.state.pa.us/portal/server.pt/document/1288511/informational_notice-realty_transfer_tax_and_personal_income_tax_2012-04_pdf. Accessed July 2014.
- Pennsylvania Department of Transportation. 2014. Pennsylvania Railroad Map January 2014. Available online at ftp://ftp.dot.state.pa.us/public/pdf/BPR_pdf_files/MAPS/Statewide/parail.pdf. Accessed July 2014.

APPENDIX R (cont'd)

Pennsylvania Department of Transportation. n.d. Bicycling Directory of Pennsylvania. Available online at <http://www.dot.state.pa.us/Internet/Bureaus/pdBikePed.nsf/infoBicycleIntro?OpenForm>. Accessed July 2014.

U.S. Department of Transportation, Federal Highway Administration (FHWA). 2006. FHWA Highway Construction Noise Handbook. Available online at <http://www.fhwa.dot.gov/environment/noise/handbook/09.htm>.

Pennsylvania Farmland Preservation Association. 2012. Agricultural Conservation Easements. Available online at <http://pafarmland.org/index.php/calendar/conservation>. Accessed September 2014.

Pennsylvania Fish and Boat Commission. 2005. "The Swatara Creek Water Trail." *Pennsylvania Angler & Boater* (September-October 2005). Available online at <http://fishandboat.com/anglerboater/2005/05sepoct/feat1swatara.pdf>.

Pennsylvania Fish and Boat Commission. 2011. Species Action Plan: Timber Rattlesnake (*Crotalus horridus*). Available online at <http://fishandboat.com/water/amprep/species-plan-timber-rattlesnake.pdf>. Accessed August 2016.

Pennsylvania Fish and Boat Commission. 2013a. Timber Rattlesnake Presence-Absence Survey Guidelines. Division of Environmental Services. Bellefonte, Pennsylvania. Revised October 3, 2013.

Pennsylvania Fish and Boat Commission. 2013b. Pennsylvania Boating Handbook. August 2013. Available online at http://fishandboat.com/boatcrs/03boathandbook/bookboat_complete.pdf. Accessed March 2015.

Pennsylvania Fish and Boat Commission. 2014. Pennsylvania Fish and Boat Commission. 2014. Pennsylvania Water Trails. Available online at <http://www.fishandboat.com/watertrails>.

Pennsylvania Game Commission and U.S. Fish and Wildlife Service. n.d. *Standard and Minimum Effort Requirements for Qualified Bat Surveyor Netting within the Commonwealth of Pennsylvania for Environmental Review Projects*. Bureau of Wildlife Protection, Harrisburg, Pennsylvania.

Pennsylvania Game Commission and U.S. Fish and Wildlife Service. 2012. Protocol for Assessing Bat Use of Potential Hibernacula. Pennsylvania Game Commission, Harrisburg, Pennsylvania, and U.S. Fish and Wildlife Service Pennsylvania Field Office, State College, Pennsylvania. Revised September 10, 2012.

Pennsylvania Game Commission. 2013a. FAQs – General Hunting Questions. Last revised: 2013. Available online at <http://www.portal.state.pa.us/portal/server.pt?open=514&objID=587168&mode=2>. Accessed August 2014.

Pennsylvania Game Commission. 2013b. State Game Lands. Available online at http://www.portal.state.pa.us/portal/server.pt/community/state_game_lands/11363. Accessed July 2014.

Pennsylvania Game Commission. 2013c. Public Shooting Ranges. Last revised: 2013. Available online at <http://www.portal.state.pa.us/portal/server.pt?open=514&objID=620410&mode=2>. Accessed August 2014.

APPENDIX R (cont'd)

- Pennsylvania Game Commission. n.d. Important Mammal Areas Project: An Overview. Available online at <http://www.portal.state.pa.us/portal/server.pt?open=514&objID=948195&mode=2> Accessed June 2015.
- Pennsylvania Game Commission. 2015. Elk Hunt Zone Map Book 2015. Available online at <http://www.portal.state.pa.us/portal/server.pt?open=514&objID=568324&mode=2#ElkHuntZoneBoundaries>. Accessed May 2015.
- Pennsylvania Natural Heritage Program. n.d. Nature Serve State Rank. Available online at <http://www.naturalheritage.state.pa.us/RankStatusDef.aspx>.
- Pennsylvania Natural Heritage Program. 1995. A Natural Areas Inventory of Wyoming County, Pennsylvania – includes 2001 update addendum. Middletown Pennsylvania. Available online at <http://www.naturalheritage.state.pa.us/CNHI.aspx>. Accessed November 2016.
- Pennsylvania Natural Heritage Program. 2006. A Natural Areas Inventory Luzerne County, Pennsylvania. 2006. Middletown Pennsylvania. Available online at <http://www.naturalheritage.state.pa.us/CNHI.aspx>. Accessed November 2016.
- Pennsylvania Natural Heritage Program. 2008. Natural Heritage Inventory of Lancaster County – Updated 2008. Western Pennsylvania Conservancy. Middletown, Pennsylvania. Available online at <http://www.naturalheritage.state.pa.us/cnhi.aspx>. Accessed September 2014.
- Pennsylvania Natural Heritage Program. 2014. PNHP Species List. Last revised: August 2014. Available online at <http://www.naturalheritage.state.pa.us/Species.aspx>. Accessed October 2014.
- Pennsylvania Office of the State Fire Commissioner. 2013. FDID Incident Type Summary for 2012. Available online at <http://www.osfc.state.pa.us/portal/server.pt/community/pennfirs/9935>. Accessed May 2015.
- Pennsylvania Spatial Data Access. 2015. The Pennsylvania Geospatial Data Clearinghouse. Available online at http://www.pasda.psu.edu/uci/MetadataDisplay.aspx?entry=PASDA&file=MunicipalWasteOperations2013_10.xml&dataset=281. Accessed October 2015.
- Pennsylvania, Maryland, Virginia, North Carolina, South Carolina Annual Rainfall and Climate Data. Available online at <http://www.coolweather.net/statetemperature/temperature.htm>. Accessed May 2015.
- Pepe, R.P. and D.A. Kortlandt. 2010. “Changes to Pennsylvania Clean and Green Rules Will Remove Obstacles to Oil and Gas, Wind Power and Alternative Energy Development.” December 22, 2010. Available online at <http://www.klgates.com/changes-to-pennsylvania-clean-and-green-rules-will-remove-obstacles-to-oil-and-gas-wind-power-and-alternative-energy-development-12-22-2010/>. Accessed September 2014.
- Prince William County Planning Office. 2014. 2013 Build Out Analysis as of December 31, 2013. Available online at http://eservice.pwcgov.org/planning/documents/BuildOutAnalysis/2013_Publication.pdf. Accessed February 2015.
- Putz, S., J. Groeneveld, L.F. Alves, J.P. Metzger, and A. Huth. 2011. Fragmentation drives tropical forest fragments to early successional states: a modelling study for Brazilian Atlantic forests. *Ecological Modelling*. 222: 1986 – 1997.

APPENDIX R (cont'd)

- Radbruch-Hall, D.H., R.B. Colton, W.E. Davies, I. Lucchitta, B. A. Skipp, and D.J. Varnes. 1982. Digital compilation of the Landslide Overview Map of the Conterminous United States. USGS Professional Paper 1183. Washington, D.C. 5 pp.
- Rails-to-Trails Conservancy. 2014. Enola Low-Grade Trail, Pennsylvania. Available online at <http://www.trailink.com/trail/enola-low-grade-trail.aspx>. Accessed June 2014.
- Rausch Creek Off-Road Park. n.d.(a). Website. Available online at <http://rc4x4.org>. Accessed August 2014.
- Rausch Creek Off-Road Park. n.d.(b). Information; FAQ. Available online at <http://rc4x4.org/park-information/faq/>. Accessed January 2015.
- Reger, James P. 2003. Earthquakes and Maryland. Compiled by the Maryland Geological Survey, Baltimore, Maryland. Available online at http://www.mgs.md.gov/geology/geohazards/earthquakes_and_maryland.html. Accessed May 2015.
- Reger, James P. and Emery T. Cleaves. 2008. Physiographic Map of Maryland. Maryland Department of Natural Resources, Maryland Geological Survey. Version MDPHY2003-2. 1 pp.
- Rhoads, A. and T. Block. 2007. The Plants of Pennsylvania: An Illustrated Manual. Second Edition. University of Pennsylvania Press, Philadelphia, Pennsylvania.
- Rosenberg, K.V. 2003. Partners in Flight Landbird Conservation Plan. Physiographic Area 17: Northern Ridge and Valley. Version 1.1. October 2003. Available online at http://www.partnersinflight.org/bcps/plan/pl_17_10.pdf. Accessed June 2014.
- Rosenberg, K.V., R.W. Rohrbaugh, S.E. Barker, J.D. Lowe, R.S. Hames, and A.A. Dhondt. 1999. *A Land manager's guide to improving habitat for Scarlet Tanagers and other forest-interior birds*. The Cornell Laboratory of Ornithology, Ithaca, New York.
- Rykbost, K.A., L. Boersma, H.J. Mack, and W.E. Schmisser. 1975a. Yield Response to Soil Warming: Agronomic Crops. *Agronomy Journal* 67(6): 733-738.
- Rykbost, K.A., L. Boersma, H.J. Mack, and W.E. Schmisser. 1975b. Yield Response to Soil Warming: Vegetable Crops. *Agronomy Journal* 67(6): 738-743.
- Sanders Environmental Inc. 2015. Report on Bat Sampling and Telemetry on the Proposed Location of the Atlantic Sunrise Project. Bellefonte, Pennsylvania. Prepared for: Transcontinental Gas Pipe Line Company, LLC. Houston, TX. March 2014.
- Sauer, J.R., J.E. Hines, J.E. Fallon, K.L. Pardieck, D.J. Ziolkowski, Jr., and W.A. Link. 2014. The North American Breeding Bird Survey, Results and Analysis 1966 - 2012. Version 02.19.2014. USGS Patuxent Wildlife Research Center, Laurel, Maryland.
- Scharnberger, C.K. 2003. Earthquake Hazard in Pennsylvania. Educational Series 10. Department of Conservation and Natural Resources, Office of Conservation and Engineering Services, Bureau of Topographic and Geologic Survey Harrisburg, Pennsylvania. 20 pp.
- Scharnberger, C.K. 2006. The Lancaster Seismic Zone of SE Pennsylvania in Relation to the Gettysburg-Newark Basin. Geological Society of America Northeastern Section 41st Annual Meeting; 2006 March 20 – 23; Harrisburg, Pennsylvania. Geological Society of America Abstracts with Programs, Vol. 38, No. 2, p. 83.

APPENDIX R (cont'd)

- Sechler, F. 2015. Ecological Information Specialist, Pennsylvania Department of Conservation and Natural Resources. Personal Communication. Telephone call on March 4, 2015 with L. Speedy, WHM Consulting, Inc. Re: Identifying “Communities of Concern.”
- Sevon, W.D. 1977. “Surficial geology of the Salladasburg and Cogan Station quadrangles, Lycoming County, Pennsylvania.” Pennsylvania Bureau of Topographic and Geologic Survey; Atlas 133cd, plate 2. Available online at <http://collection1.libraries.psu.edu/cdm/ref/collection/pageol/id/52016>. Accessed May 2015.
- Sevon, W.D. 1989. Surficial Materials of Pennsylvania. Map 64. Pennsylvania Department of Environmental Resources, Office of Parks and Forestry, Bureau of Topographic and Geologic Survey. Pennsylvania. 3 pp.
- Sevon, W.D. 1996. Surficial Geology of the Airville, Conestoga, Gap, Glen Rock, Holtwood, Kirkwood, Quarryville, Red Lion, Safe Harbor, Stewartstown, Wakefield, and York Quadrangles and the Pennsylvania Part of the Conowingo Dam, Delta, Fawn Grove, New Freedom, Norrisville, and Rising Sun Quadrangles in York, Lancaster, and Chester Counties, Pennsylvania. Pennsylvania Geologic Survey, 4th series, Harrisburg, Pennsylvania. Open-File Report 96-01-96-18. 24 pp.
- Sevon, W.D. 2000. Physiographic Regions of Pennsylvania. Map 13. Fourth Edition. Pennsylvania Department of Conservation and Natural Resources, Bureau of Topographic and Geologic Survey. Pennsylvania. 2 pp.
- Sevon, W.D. and D.D. Braun. 2000. Glacial Deposits in Pennsylvania. Map 59. Second Edition. Pennsylvania Department of Conservation and Natural Resources, Bureau of Topographic and Geologic Survey]. Pennsylvania. 1 pp.
- Sevon, W.D., G.M. Fleeger, and V.C. Shepps. 1999. Pennsylvania and the Ice Age, 2nd edition: Fourth Series, Education Series 6. Pennsylvania Geologic Survey. Harrisburg, Pennsylvania. 37 pp.
- Shellenberger, P. 2014a. Personal communication. E-mail on April 28, 2014 from P. Shellenberger (Fish and Wildlife Biologist. U.S. Fish and Wildlife Service Pennsylvania Field Office, State College, Pennsylvania) to J. Zoladz (Ecology and Environment, Inc., Lancaster, New York).
- Shellenberger, P. 2014b. Personal communication. Telephone call on July 8, 2014 from P. Shellenberger (Fish and Wildlife Biologist. U.S. Fish and Wildlife Service Pennsylvania Field Office, State College, Pennsylvania) with R. Nelson (WHM Consulting, LLC., State College, Pennsylvania).
- Shellenberger, P. 2015a. Email communication on May 19, 2015 from P. Shellenberger (Fish and Wildlife Biologist, U.S. Fish and Wildlife Service Pennsylvania Field Office, State College, Pennsylvania) to J. Zoladz and G. Netti (Ecology and Environment, Inc., Lancaster, New York).
- Shellenberger, P. 2015b. Personal communication. E-mail on March 16, 2015 from P. Shellenberger (Fish and Wildlife Biologist. U.S. Fish and Wildlife Service Pennsylvania Field Office, State College, Pennsylvania), to Justin Zoladz (Biologist, Ecology and Environment, Inc., Lancaster, New York).
- Slonecker, E.T., L.E. Milheim, C.M. Roig-Silva, A.R. Malizia, D.A. Marr, and G.B. Fisher. 2012. Landscape Consequences of Natural Gas Extraction in Bradford and Washington Counties, Pennsylvania, 2004 – 2010. U.S. Geographic Survey. Open-File Report 2012 – 1154. Available online at <http://pubs.usgs.gov/of/2012/1154/of2012-1154.pdf>. Accessed September 2014.

APPENDIX R (cont'd)

- Smiles, H. 2014. Agency Response Letter dated April 17, 2014, from H. Smiles (Chief, Natural Gas Section. Pennsylvania Fish & Boat Commission, Bellefonte, Pennsylvania), to R. Smith (Deputy Project Manager, Ecology and Environment, Inc.).
- Smiles, H. 2015a. Agency Response Letter dated February 11, 2015 from H. Smiles (Chief, Natural Gas Section. Pennsylvania Fish & Boat Commission, Bellefonte, Pennsylvania), to G. Netti (Ecology and Environment, Inc.).
- Smiles, H. 2015b. Telephone Call Summary Sheet on June 2, 2015 regarding Timber Rattlesnake Dens and Bog Turtle Findings with H Smiles (Chief, Natural Gas Section. Pennsylvania Fish & Boat Commission, Bellefonte, Pennsylvania), and R. Nelson (WHM Consulting, Inc.).
- Smiles, H. 2015c. Email Summary of telephone discussion held on June 8, 2015 regarding mussels. Conversation with H. Smiles (Chief, Natural Gas Section. Pennsylvania Fish & Boat Commission, Bellefonte, Pennsylvania) and S. MacLeod (Environmental Scientist, Ecology and Environment, Inc.).
- Smith, K. 2014. Agency response e-mail dated October 10, 2014, regarding Atlantic Sunrise Pipeline Project 2014-SLI3006-7-8-14, from K. Smith (Fish and Wildlife Biologist. U.S. Fish and Wildlife Service Virginia Field Office, Gloucester, Virginia) to J. Zoladz (Biologist, Ecology and Environment, Inc., Lancaster, New York).
- Soil Survey Staff. 2015a. Official Soil Series Descriptions. Natural Resources Conservation Service, U.S. Department of Agriculture. Available online at <https://soilseries.sc.egov.usda.gov/>. Accessed May 2015.
- Soil Survey Staff. 2015b. Web Soil Survey. Natural Resources Conservation Service, U.S. Department of Agriculture. Available online at <http://websoilsurvey.nrcs.usda.gov/>. Accessed May 2015.
- Spectra Energy Corporation. 2014. New Projects and Our Process. Texas Eastern Appalachia to Market 2014 (TEAM 2014). Available online at <http://www.spectraenergy.com/Operations/New-Projects-and-Our-Process/New-Projects-in-US/Texas-Eastern-Appalachia-to-Market-2014-TEAM-2014/>.
- Sprague, E., D. Burke, S. Claggert, and A. Todd. 2006. The State of Chesapeake Forests, Chapter 3: The Importance of Forests as Habitat. United States Department of Agriculture, Forest Service, Northeastern Area. Available online at <http://www.na.fs.fed.us/watershed/socf.shtm>.
- State Climate Office of North Carolina. 2015. 1971-2000 Climate Normals. Available online at <http://climate.ncsu.edu/cronos/normals.php>. Accessed October 2015.
- Stone, P.J., I.B. Sorensen, and P.D. Jamieson. 1999. Effect of soil temperature on phenology, canopy development, biomass and yield of maize in a cool-temperature climate. *Field Crops Research*. 63(2): 169-178.
- Stover, C.W. and J.L. Coffman. 1993. Seismicity of the United States, 1568-1989 (Revised). U.S. Geological Survey Professional Paper, U.S. Government Printing Office, Washington D.C., 1993-774-049/66043, U.S. Department of the Interior, and U.S. Geological Survey, Published in the Central Region, Denver, CO. 427 pp.
- Taucher, J. 2014a. Agency Response Letter on April 3, 2014 from J. Taucher (Water Pollution Biologist. Pennsylvania Game Commission, Division of Environmental Planning & Habitat Protection,

APPENDIX R (cont'd)

- Bureau of Wildlife Habitat Management, Harrisburg, Pennsylvania) to R. Smith (Deputy Project Manager, Ecology and Environment, Inc.).
- Taucher, J. 2014b. Agency Response Letter on December 19, 2014 from J. Taucher (Water Pollution Biologist, Pennsylvania Game Commission, Division of Environmental Planning & Habitat Protection, Bureau of Wildlife Habitat Management, Harrisburg, Pennsylvania) to J. Zoladz (Biologist, Ecology and Environment, Inc.).
- Taucher, J. 2014c. Meeting on August 18, 2014 with A. Harford, Transco; J. Zoladz, Ecology and Environment, Inc.; R. Nelson, WHM Consulting, Inc.; and T. Swimley, Wildlife Specialists, LLC.
- Tewksbury, J.J., D.J. Levey, N.M. Haddad, S. Sargent, J.L. Orrock, A. Weldon, B.J. Danielson, J. Brinkerhoff, E.I. Damschen, and P. Townsend. 2002. Corridors affect plants, animals, and their interactions in fragmented landscapes. *Proceedings of the National Academy of Science* 99: 12923-12926.
- Tewksbury, J.J., L. Garner, S. Garner, J.D. Lloyd, V. Saab, and T.E. Martin. 2006. Tests of landscape influence: nest predation and brood parasitism in fragmented ecosystems. *Ecology*, 87(3):759-768.
- Trapp, H. and M.A. Horn. 1997. Groundwater Atlas of the United States, Delaware, Maryland, New Jersey, North Carolina, Pennsylvania, Virginia, and West Virginia. HA 730-L. U.S. Geological Survey, Reston, Virginia. Available online at http://pubs.usgs.gov/ha/ha730/ch_1/index.html. Accessed February 2015.
- Twin Grove. 2014. "Welcome to Twin Grove RV Resort and Cottages". Last revised: 2014. Available online at <http://www.twingrove.com/index.php?pr=Home>. Accessed July 2014.
- Unconventional Oil and Gas Report. 2014. Marcellus continues to defy expectations, driving US gas production ever higher. Available online at <http://www.ogj.com/articles/uogr/print/volume-2/issue-3/marcellus-continues-to-defy-expectations-driving-us-gas-production-ever-higher.html>. Accessed November 2015.
- U.S. Army Corps of Engineers. 2012a. Regional Supplement to the Corps of Engineers Wetland Delineation Manual: Northcentral and Northeast Region Version 2.0. ERDC/EL TR-12-1. January 2012. Vicksburg, MS: U.S. Army Engineer Research and Development Center.
- U.S. Army Corps of Engineers. 2012b. Regional Supplement to the Corps of Engineers Wetland Delineation Manual: Eastern Mountains and Piedmont Region Version 2.0. ERDC/EL TR-12-9. April 2012. Vicksburg, MS: U.S. Army Engineer Research and Development Center.
- U.S. Army Corps of Engineers. n.d. Wetlands. Website. Available online at http://www.usace.army.mil/Portals/2/docs/civilworks/regulatory/rw_bro.pdf. Accessed February 2015.
- U.S. Bureau of Labor Statistics. 2015. Consumer Price Index – CPI Inflation Calculator. 2015. Available online at http://www.bls.gov/data/inflation_calculator.htm. Accessed April 2015.
- U.S. Census Bureau. 2013. 2011–2013 American Community Survey 3-Year Estimates. Available online at <http://factfinder2.census.gov>. Accessed May 2015.

APPENDIX R (cont'd)

- U.S. Clean Heat and Power Association. 2015. CHP 101. Available online at <http://chpassociation.org/chp-101/>.
- U.S. Climate Data. 2015. Climate for Pennsylvania, Maryland, Virginia. Available online at <http://www.usclimate.com>. Accessed May 2015.
- U.S. Congress. 2005. Energy Policy Act of 2005. Available online at <http://www.gpo.gov/fdsys/pkg/PLAW-109publ58/pdf/PLAW-109publ58.pdf>.
- U.S. Congress. 2009. The American Recovery and Reinvestment Act of 2009. Available online at <http://www.gpo.gov/fdsys/pkg/PLAW-111publ5/pdf/PLAW-111publ5.pdf>. Accessed June 2015.
- U.S. Department of Agriculture. 2005. "Ecological Provinces of the Northeast and Northwest". Forest Service ECOMAP Team. Washington, D.C. Available online at <http://na.fs.fed.us/sustainability/ecomap/provinces/index.shtml>. Accessed on September 3, 2014.
- U.S. Department of Agriculture. 2011. Conservation Reserve Enhancement Program – Pennsylvania. Fact Sheet, U.S. Department of Agriculture, Farm Services Agency (March 2011). Available online at http://www.fsa.usda.gov/Internet/FSA_File/crep_penn_mar2011.pdf. Accessed August 2014.
- U.S. Department of Agriculture. 2013a. Invasive Species: Plants. Available online at <http://www.invasivespeciesinfo.gov/plants/main.shtml>.
- U.S. Department of Agriculture. 2013b. Introduced, Invasive and Noxious Plants. Available online at <http://plants.usda.gov/java/noxiousDriver>.
- U.S. Department of Agriculture. 2014a. Census of Agriculture, 2012 Census Volume 1, Chapter 2: County Level Data, Table 42. Organic Agriculture: 2012 [Pennsylvania]. http://www.agcensus.usda.gov/Publications/2012/Full_Report/Volume_1,_Chapter_2_County_Level/Pennsylvania/st4_2_2_042_042.pdf. Accessed August 2014.
- U.S. Department of Agriculture. 2014b. Conservation Reserve Program. Available online at <http://www.fsa.usda.gov/FSA/webapp?area=home&subject=copr&topic=crp>. Accessed October 2014.
- U.S. Department of Agriculture. 2014c. Wetlands Reserve Program. Available online at <http://www.nrcs.usda.gov/wps/portal/nrcs/main/national/programs/easements/wetlands/>. Accessed August 2014.
- U.S. Department of Agriculture. n.d.(a). Restoring America's Wetlands: A Private Lands Conservation Success Story, Wetlands Reserve Program. Available online at http://www.nrcs.usda.gov/Internet/FSE_DOCUMENTS/stelprdb1045079.pdf. Accessed August 2014.
- U.S. Department of Agriculture. n.d.(b). Farm and Ranch Lands Protection Program. Available online at <http://www.nrcs.usda.gov/wps/portal/nrcs/main/national/programs/easements/farmranch>. Accessed March 2015.
- U.S. Department of Energy, Energy Information Administration. 2013. Annual Energy Outlook 2013 with Projections to 2040. Available online at [http://www.eia.gov/forecasts/aeo/pdf/0383\(2013\).pdf](http://www.eia.gov/forecasts/aeo/pdf/0383(2013).pdf).

APPENDIX R (cont'd)

- U.S. Department of Energy, Energy Information Administration. 2015a. Annual Energy Outlook 2015 with projections to 2040. Available online at [http://www.eia.gov/forecasts/aeo/pdf/0383\(2015\).pdf](http://www.eia.gov/forecasts/aeo/pdf/0383(2015).pdf).
- U.S. Department of Energy, Energy Information Administration. 2015b. State Profiles and Energy Estimates. Available online at <http://www.eia.gov/state/>.
- U.S. Department of Energy, Office of Energy Efficiency and Renewable Energy, Wind & Water Program, U.S. Department of the Interior, Bureau of Ocean Energy Management, Regulation, and Enforcement. 2011. Available online at http://www1.eere.energy.gov/wind/pdfs/national_offshore_wind_strategy.pdf.
- U.S. Department of Labor, Bureau of Labor Statistics. 2014. Labor Force Data by County, Not Seasonally Adjusted, April 2014–May 2015. Available online at <http://www.bls.gov/lau/#tables>. Accessed July 2015.
- U.S. Department of the Interior, U.S. Fish and Wildlife Service, and U.S. Department of Commerce, U.S. Census Bureau. 2011. National Survey of Fishing, Hunting, and Wildlife-Associated Recreation. Available online at <https://www.census.gov/prod/2013pubs/fhw11-pa.pdf>. Accessed June 2015.
- U.S. Department of the Interior. 2014. U.S. Fish and Wildlife Service, Chesapeake Bay Field Office, Annapolis, Maryland. Consultation Tracking Number: 05E2CB00-2015-SLI-0007. Automated consultation response letter dated October 02, 2014, regarding Atlantic Sunrise – Compressor Station 190, sent to Steven MacLeod, Ecology and Environment, Inc., Lancaster, New York.
- U.S. Department of Transportation, Pipeline and Hazardous Materials Safety Administration. 2015a. Facts and Stats. Available online at <http://opsweb.phmsa.dot.gov/pipelineforum/facts-and-stats/pipeline-101/>. Accessed April 2015.
- U.S. Department of Transportation, Pipeline and Hazardous Materials Safety Administration. 2015b. Pipeline Significant Incident 20 Year Trend. Available online at https://hip.phmsa.dot.gov/analyticsSOAP/saw.dll?Portalpages&NQUser=PDM_WEB_USER&NQPassword=Public_Web_User1&PortalPath=%2Fshared%2FPDM%20Public%20Website%2F_portal%2FSC%20Incident%20Trend&Page=Significant. Accessed April 2015.
- U.S. Department of Transportation, Pipeline and Hazardous Materials Safety Administration. 2016. Distribution, Transmission & Gathering, LNG, and Liquid Accident and Incident Data. Available online at <http://www.phmsa.dot.gov/pipeline/library/data-stats/distribution-transmission-and-gathering-lng-and-liquid-accident-and-incident-data>. Accessed August 2016.
- U.S. Environmental Protection Agency. 1974. *Information on Levels of Environmental Noise Requisite to Protect Public Health and Welfare with an Adequate Margin of Safety*. U.S. Environmental Protection Agency, Office of Noise Abatement and Control. 550/9-74-004. March 1974. Available online at <http://www.rosemonteis.us/documents/usepa-1974>. Accessed September 2015.
- U.S. Environmental Protection Agency. 1995. Compilation of Air Pollutant Emission Factors. Volume I: Stationary Point and Area Sources. Fifth Edition, AP-42. Available online at <http://www.epa.gov/ttnchie1/ap42/>.

APPENDIX R (cont'd)

- U.S. Environmental Protection Agency. 1999. Consideration of Cumulative Impacts in EPA Review of NEPA Documents. Office of Federal Activities (2252A), EPA 315-R-99-002/May 1999. Available online at <http://www.epa.gov/oecaerth/resources/policies/nepa/cumulative.pdf>. Accessed February 2015.
- U.S. Environmental Protection Agency. 2008. NONROAD2008a. Office of Transportation and Air Quality. Available online at <http://www.epa.gov/otaq/nonrdmdl.htm>. Accessed March 2015.
- U.S. Environmental Protection Agency. 2011a. Opportunities for Combined heat and Power at Wastewater Treatment Facilities: Market Analysis and Lessons from the Field. Available online at http://www.epa.gov/chp/documents/wwtf_opportunities.pdf.
- U.S. Environmental Protection Agency. 2011b. Learn About Environmental Justice. Available online at <https://www.epa.gov/environmentaljustice/learn-about-environmental-justice>.
- U.S. Environmental Protection Agency. 2012a. Acid Mine Drainage. Available online at <http://www.epa.gov/reg3wapd/nps/mining.html?tab=2>. Accessed May 2015.
- U.S. Environmental Protection Agency. 2012b. A Citizen's Guide to Radon. Available online at <http://www2.epa.gov/sites/production/files/2015-05/documents/citizensguide.pdf>. Accessed November 2015.
- U.S. Environmental Protection Agency. 2012c. Northeast Supply Link Project. Docket No. CP12-30. U.S. Environmental Protection Agency correspondence dated August 30, 2012. Available online at http://www.epa.gov/region2/spmm/pdf/NorthEast_Supply_EA.pdf.
- U.S. Environmental Protection Agency. 2013a. AirData. Available online at <http://www.epa.gov/airdata/>. Accessed May 2015.
- U.S. Environmental Protection Agency. 2013b. Quality Assurance Handbook for Air Pollution Measurement Systems Volume II. Available online at <https://www3.epa.gov/ttnamti1/files/ambient/pm25/qa/QA-Handbook-Vol-II.pdf>. Accessed March 2016.
- U.S. Environmental Protection Agency. 2014a. Virtual Aquifers, Region 3 Water Protection Division Sole Source Aquifer Program. Available online at <http://www.epa.gov/reg3wapd/presentations/ssa/index.htm>. Accessed February 2015.
- U.S. Environmental Protection Agency. 2014b. Region 4, Sole Source Aquifers in the Southeast. Available online at <http://www.epa.gov/region4/water/groundwater/r4ssa.html>. Accessed February 2015.
- U.S. Environmental Protection Agency. 2014c. National Ambient Air Quality Standards. Available online at <http://www.epa.gov/air/criteria.html>. Accessed May 2015.
- U.S. Environmental Protection Agency. 2015a. National Sole Source Aquifer GIS Layer. Available online at <http://catalog.data.gov/dataset/national-sole-source-aquifer-gis-layer>. Accessed October 2015.
- U.S. Environmental Protection Agency. 2015b. EPA Facility Registry Service: Facility File Geodatabase Dataset. Last Revised: February 7, 2015. Available online at http://www.epa.gov/enviro/html/frs_demo/geospatial_data/geo_data_regions.html. Accessed February 2015.

APPENDIX R (cont'd)

- U.S. Environmental Protection Agency. 2015c. Monitor Values for Criteria Pollutants. Available online at http://www.epa.gov/airdata/ad_rep_mon.html. Accessed March 2015.
- U.S. Environmental Protection Agency. 2016. Overview of Greenhouse Gases. Available online at <https://www3.epa.gov/climatechange/ghgemissions/gases/ch4.html>. Accessed April 2016.
- U.S. Fish and Wildlife Service. 2006a. Indiana Bat (*Myotis sodalis*) Fact Sheet. Last Revised: December 2006. Available online at <http://www.fws.gov/midwest/Endangered/mammals/inba/pdf/inbafactsht.pdf>. Accessed July 2014.
- U.S. Fish and Wildlife Service. 2006b. Guidelines for Bog Turtle Surveys. Revised April 1, 2006.
- U.S. Fish and Wildlife Service. 2006c. Northeastern Bulrush (*Scirpus ancistrochaetus*). FWS Northeast Region, Hadley, MA. Available online at <http://www.fws.gov/northeast/pdf/bulrush.pdf>. Accessed May 2015.
- U.S. Fish and Wildlife Service. 2007a. Indiana Bat (*Myotis sodalis*) Draft Recovery Plan: First Revision. U.S. Fish and Wildlife Service. Fort Snelling, MN.
- U.S. Fish and Wildlife Service. 2007b. National Bald Eagle Management Guidelines. U.S. Fish and Wildlife Service. May 2007.
- U.S. Fish and Wildlife Service. 2008. Birds of Conservation Concern 2008. U.S. Department of Interior, Fish and Wildlife Service, Division of Migratory Bird Management, Arlington, Virginia. 85pp. Available online at <http://www.fws.gov/migratorybirds/>. Accessed December 2014.
- U.S. Fish and Wildlife Service. 2010. Bog Turtle (*Clemmys muhlenbergii*) Fact Sheet. U.S. Fish and Wildlife Service, State College, Pennsylvania. Available online at <http://www.fws.gov/northeast/PDF/BogTurtle.pdf>. Accessed May 2015.
- U.S. Fish and Wildlife Service. 2011. Bog Turtle Life History and Biology. Last Revised: 05-04-2011. Available online at http://www.fws.gov/northeast/pafo/bog_turtle.html. Accessed July 2014.
- U.S. Fish and Wildlife Service. 2013. Northern Long-eared Bat (*Myotis septentrionalis*) Fact Sheet. September 2013. Available online at <http://www.fws.gov/midwest/Endangered/mammals/nlba/pdf/NLBAFactSheet27Sept2013.pdf>. Accessed July 2014.
- U.S. Fish and Wildlife Service. 2014a. Federally Listed, Proposed, and Candidate Species in Pennsylvania. Last Revised: February 25, 2014. Available online at http://www.fws.gov/northeast/pafo/pdf/T&E_list_022514.pdf. Accessed September 2014.
- U.S. Fish and Wildlife Service. 2014b. 2014 Range-wide Indiana Bat Summer Survey Guidelines. January 2014.
- U.S. Fish and Wildlife Service. 2014c. Northern Long-eared Bat Interim Conference and Planning Guidance. January 2014.
- U.S. Fish and Wildlife Service. 2015a. Environmental Conservation Online System: Indiana Bat (*Myotis sodalis*). Available online at <http://ecos.fws.gov/speciesProfile/profile/speciesProfile.action?spcode=A000>. Accessed May 2015.

APPENDIX R (cont'd)

- U.S. Fish and Wildlife Service. 2015b. 2015 Range-wide Indiana Bat Summer Survey Guidelines. Available online at <http://www.fws.gov/midwest/endangered/mammals/inba/surveys/pdf/2015IndianaBatSummerSurveyGuidelines01April2015.pdf>. Accessed April 2015.
- U.S. Fish and Wildlife Service. 2015c. Environmental Conservation Online System: Northern Long-eared Bat (*Myotis septentrionalis*). Available online at <http://ecos.fws.gov/speciesProfile/profile/speciesProfile.action?spcode=A0JE>. Accessed May 2015.
- U.S. Fish and Wildlife Service. 2015d. Endangered and Threatened Wildlife and Plants; Threatened Species Status for the Northern Long-Eared Bat with 4(d) Rule; Final Rule and Interim Rule. 80 FR 17974 -18033.
- U.S. Forest Service. 2013. U.S. Department of Agriculture, Forest Service. Pennsylvania Forests 2009. Resource Bulletin NRS-82. Available online at http://www.fs.fed.us/nrs/pubs/rb/rb_nrs82.pdf. Accessed August 2016.
- U.S. Forest Service. 2015. Forests of Pennsylvania, 2014. Available online at http://www.fs.fed.us/nrs/pubs/ru/ru_fs66.pdf. Accessed August 2016.
- U.S. Geological Survey. 1995. U.S. Geological Survey – The Geology of Radon. Available online at <http://certmapper.cr.usgs.gov/data/PubArchives/radon/georadon/2.html>.
- U.S. Geological Survey. 1999. Land Subsidence in the United States. Circular 1182, U.S. Department of the Interior, U.S. Geological Survey, Reston, Virginia. 15 pp.
- U.S. Geological Survey. 2005. “Preliminary Integrated Geologic Map Databases for the United States: Delaware, Maryland, New York, Pennsylvania, and Virginia.” Available online at <http://pubs.usgs.gov/of/2005/1325/>. Accessed May 2015.
- U.S. Geological Survey. 2006a. “Mineral Commodity Summaries.” National Minerals Information Center. Available online at <http://minerals.usgs.gov/minerals/pubs/mcs/>. Accessed May 2015.
- U.S. Geological Survey. 2006b. About Liquefaction, A cooperative project with the California Geological Survey. Available online at <http://geomaps.wr.usgs.gov/sfgeo/liquefaction/aboutliq.html>. Accessed May 2015.
- U.S. Geological Survey. 2008a. “U.S. Seismic-Hazard Maps for the Conterminous United States.” Last revised: August 14, 2012. Available online at <http://earthquake.usgs.gov/hazards/apps/map>. Accessed July 2014.
- U.S. Geological Survey. 2008b. The Landslide Handbook – A Guide to Understanding Landslides. Circular 1325. 147 pp.
- U.S. Geological Survey. 2014a. National Atlas of the United States. Modified on September 30, 2014. Available online at <http://nationalatlas.gov/mapmaker>. Accessed February 2015.
- U.S. Geological Survey. 2014b. Boundary Descriptions and Names of Regions, Subregions, Accounting Units and Cataloging Units. Available online at https://water.usgs.gov/GIS/huc_name.html. Accessed May 2015.

APPENDIX R (cont'd)

- U.S. Geological Survey. 2014c. "Earthquake Hazards Program: Faults and Earthquakes East of the U.S. Rocky Mountains." Available online at <http://earthquake.usgs.gov/learn/topics/>. Accessed May 2015.
- U.S. Geological Survey. 2015. National Water information System: Web Interface. Available online at <http://waterdata.usgs.gov/nwis>. Accessed February 2015.
- U.S. Global Change Research Program. 2014. Melillo, J.M., T.C. Richmond, G.W. Yohe, Eds. 2014. Climate Change Impacts in the United States: The Third National Climate Assessment. U.S. Global Change Research Program, 841 pp. Available online at <http://nca2014.globalchange.gov/>.
- University of Washington, Department of Atmospheric Sciences. 2015. Virginia Observed Climate Normals (1981-2010). Available online at <http://www.atmos.washington.edu/marka/normals/va.normals.2010.html>. Accessed October 2015.
- USACOPS. 2014. Law Enforcement Agencies. Geography includes selected counties in Pennsylvania. Available online at <http://www.usacops.com/>. Accessed May 2015.
- Vento, F. 2015. Geomorphology Investigations for the Atlantic Sunrise Project in Pennsylvania.
- Virginia Department of Conservation and Recreation. 2014. Virginia Natural Area Preserves. Last Updated: August 21, 2014. Available online at http://www.dcr.virginia.gov/naturalheritage/natural_area_preserves/index.shtml. Accessed September 2014.
- Virginia Department of Forestry. 2010. Virginia Statewide Assessment of Forest Resources. June 2010. Available online at http://www.dof.virginia.gov/infopubs/State-Assessment-2010_pub.pdf. Accessed September 2015.
- Virginia Department of Game and Inland Fisheries. 2014. "SppObs Enviro Review Listed." File Geodatabase Feature Class. Beginning date January 1, 1984. Last revised September 19, 2014. Available online at <http://www.dgif.virginia.gov/gis/werms.asp>. Accessed September 2014.
- Virginia Department of Game and Inland Fisheries. 2016. November 2, 2016 email correspondence between S. McLeod (Ecology and Environment, Inc.) and B. Watson (Aquatic Resources Biologist, Virginia Department of Game and Inland Fisheries).
- Virginia Department of Mines, Minerals, and Energy. 1993. Geologic Map of Virginia: Division of Mineral Resources, scale 1:500,000. Available online at http://ngmdb.usgs.gov/Prodesc/proddesc_34878.htm. Accessed May 2015.
- Virginia's Legislative Information System. 2014. Virginia Law Website. Administrative Code, Chapter 260, Water Quality Standards, Antidegradation Policy. Available online at <http://law.lis.virginia.gov/admincode/title9/agency25/chapter260/section30>. Accessed December 2014.
- Wachob, A., A.D. Park, and R. Newcome. 2009. South Carolina State Water Assessment, Second Edition. South Carolina Department of Natural Resources; Land, Water & Conservation Division. Columbia, South Carolina. Available online at <http://www.dnr.sc.gov/water/hydro/HydroPubs/assessment.htm>. Accessed April 2015.
- Weakley, A. 2014. Agency Response Letter dated May 19, 2014 Re: Atlantic Sunrise Project – Compressor Station Project Areas from A. Weakley (Conservation Planner, North Carolina

APPENDIX R (cont'd)

- Department of Environment and Natural Resources, Raleigh, NC) to R. Smith (Deputy Project Manager, Ecology and Environment, Inc.).
- Weakley, A. 2015. Agency Response Letter dated April 8, 2015 Re: Atlantic Sunrise Project – Proposed modifications at 28 Existing M&R Stations in North Carolina from A. Weakley (Conservation Planner, North Carolina Department of Environment and Natural Resources, Raleigh, NC) to R. Smith (Deputy Project Manager, Ecology and Environment, Inc.).
- Weary, D.J. and D.H. Doctor. 2014. Karst in the United States: A digital map compilation and database: U.S. Geological Survey Open-File Report 2014–1156, 23 pp.
- Wheeler, R.L. 2005. Known or Suggested Quaternary Tectonic Faulting, Central and Eastern United States – New Updated Assessments for 2005. U.S. Geological Survey Open File Report 2005 1336, 40 pp.
- WHM Consulting, Inc. 2015. Phase I Bog Turtle Habitat Survey Report. State College, Pennsylvania. Prepared for: Ecology and Environment, Inc. Lancaster, New York. January 2015 (Revised March 2015).
- Williams Partners L.P. 2013. Williams Partners Brings Transco Northeast Supply Link Expansion Into Full Service on Time, Ahead of N.E. U.S. Heating Season. November 4, 2013. Available online at <http://www.williamslp.com/profiles/investor/ResLibraryView.asp?BzID=1296&ResLibraryID=66112&Category=1800>.
- Wilshusen, J.P. 1979. “Engineering Geology Map of the Greater York Area, York County, Pennsylvania,” Commonwealth of Pennsylvania, Department of Environmental Resources.
- Wilson, A.M., D.W. Brauning, and R. S. Mulvihill (editors). 2012. Second Atlas of Breeding Birds in Pennsylvania. The Pennsylvania State University Press. University Park, Pennsylvania.
- Wise, D.U. and G.R. Ganis. 2009. “Taconic Orogeny in Pennsylvania: A~15 – 20 m.y. Appenine-style Ordovician event viewed from its Martic hinterland,” *Journal of Structural Geology* 31, pp.887-899.
- Wolfgang, D. 2011. E-mail correspondence dated October 25, 2011, from Douglas Wolfgang, Director of the Pennsylvania Department of Agriculture’s Bureau of Farmland Preservation, to Rachel Silva, Biologist, Ecology and Environment, Inc., regarding Agricultural Security Areas in Monroe County, Pennsylvania.
- Zimmerman, L. 2014. Agency Response Letter on April 28, 2014 from L. Zimmerman (Field Office Supervisor. U.S. Fish and Wildlife Service Pennsylvania Field Office, State College, Pennsylvania) to R. Smith (Deputy Project Manager, Ecology and Environment, Inc.).

APPENDIX S
LIST OF PREPARERS

**APPENDIX S
LIST OF PREPARERS**

Federal Energy Regulatory Commission (FERC or Commission)

Wachholder, Joanne – Environmental Project Manager, Proposed Action, Alternatives, Wetlands, Land Use, Socioeconomics, Surface Waters, Cumulative Effects

M.S., Crop and Soil Sciences/Environmental Toxicology, 1997, Michigan State University
B.S., Environmental Biology, 1994, University of Wisconsin at Stevens Point

Allen, Christine – Deputy Environmental Project Manager, Vegetation, Wildlife, Aquatic Resources, and Special Status Species

B.S., Marine Biology, 2005, University of North Carolina at Wilmington

Barakat, Kandilarya – Air Quality, Noise, Safety

M.E. Environmental Engineering/Project Management, 2006, University of Maryland, College Park
B.S. Chemical Engineering, 2003, University of Maryland, College Park

Howard, Eric – Cultural Resources

M.A., Anthropology, 1998, University of Tennessee
B.A., Anthropology, 1992, University of Tennessee

Rana, Anthony – Geology, Soils, Groundwater

M.S., International Development, 2012, Tulane University Payton Center for International Development
Graduate Studies, Hydrogeology and Geochemistry, 1985 to 1988, Oklahoma State University
B.S., Geology, 1984, New Jersey City University

FERC Third-Party Contractor – Environmental Resources Management, Inc. (previously Natural Resource Group, LLC)

Brown, Larry – Principal, Quality Assurance Review, Cumulative Effects

B.S., Biology, 1981, Bates College

Jensen, Bart –Project Manager, Quality Assurance Review, Alternatives

B.S., Natural Resources and Environmental Studies, 1992, University of Minnesota

Lyons, Tina – Deputy Project Manager, Introduction, Proposed Action, Land Use, Conclusions and Recommendations

B.S., Genetics and Cell Biology, 1999, University of Minnesota
B.S., Ecology, Evolution, and Behavior, 1996, University of Minnesota

Buckless, Michael –Soils

B.S., Environmental Soil Science and Management, 2013, University of Rhode Island

Cline, Mark – Aquatic Resources, Wetlands

B.S., Environmental Studies, 1989, Millersville University, Pennsylvania

Enright, Troy – Air Quality, Noise

B.S., Environmental Science, 2003, University of Minnesota

APPENDIX S (cont'd)

Jean, Melissa – Socioeconomics

B.S., Environmental Studies with Minor in Geographical Information Science, 2011,
St. Cloud State University, Minnesota

Jones, Dee Dee – Wildlife, Special Status Species, Essential Fish Habitat

B.S., Wildlife and Fisheries Biology, 1993, University of California at Davis

Nickel, Dave – Reliability and Safety

B.L.A., Environmental Studies, 2002, University of Minnesota at Duluth

Nunley, Janet – Surface Water Resources, Vegetation

M.S., Interdisciplinary Ecology, 2002, University of Florida
B.S., Zoology, 2000, University of Florida

Rand, Alicia – Cultural Resources

B.A., Anthropology, 2004, University of Minnesota, Duluth

Root, Greg – Geology

M.S., Environmental Geology, 2011, University of Louisiana at Lafayette
B.S., Broad Field Science with Minor in Geography, 2008, University of Wisconsin

Rosia, Ashley – Air Quality, Noise

B.A., Environmental Studies, 2008, University of Nevada Las Vegas, College of Urban Affairs

Trocki, Patti – Cultural Resources

M.A., Anthropology, 1991, University of Wisconsin, Madison
B.A. and M.A., Anthropology, 1985 and 1987, University of Illinois at Chicago

Environmental Resources Management, Inc. is a third-party contractor assisting the Commission staff in reviewing the environmental aspects of the project application and preparing the environmental documents required by the National Environmental Policy Act. Third-party contractors are selected by Commission staff and funded by project applicants. Per the procedures in Title 40 Code of Federal Regulations Part 1506.5(c), third-party contractors execute a disclosure statement specifying that they have no financial or other conflicting interest in the outcome of the project. Third-party contractors are required to self-report any changes in financial situation and to refresh their disclosure statements annually. The Commission staff solely directs the scope, content, quality, and schedule of the contractor's work. The Commission staff independently evaluates the results of the third-party contractor's work and the Commission, through its staff, bears ultimate responsibility for full compliance with the requirements of the National Environmental Policy Act.

APPENDIX T

INDEX

APPENDIX T INDEX

- Abandoned Mine Investigation and Mitigation Plan, 4-13, 4-26, 4-28, 4-31, 4-54, 5-2, 5-3, 5-4, 5-33
- abandoned mine land, 4-12, 4-13, 4-31, 4-52, 5-2, 5-33
- abandoned mine land inventory, 4-127
- abandonment, 4-81
- access roads, 2-9, 2-22, 2-24, 2-25, 2-38, 2-40, 2-42, 3-77, 4-38, 4-58, 4-59, 4-69, 4-81, 4-84, 4-85, 4-87, 4-92, 4-97, 4-98, 4-102, 4-104, 4-108, 4-109, 4-110, 4-115, 4-116, 4-131, 4-147, 4-150, 4-151, 4-156, 4-157, 4-159, 4-220, 4-226, 4-231, 4-232, 4-328, 4-334, 4-347, 5-5, 5-7, 5-8, 5-15, 5-27, 5-29, 5-37
- acid mine drainage, 4-33, 4-52, 4-53, 4-57, 4-335, 5-4
- additional temporary workspace, 2-9, 2-14, 2-18, 2-25, 3-46, 3-50, 3-51, 4-59, 4-72, 4-82, 4-87, 4-89, 4-151, 4-172, 4-173, 4-226, 5-6, 5-7, 5-15, 5-34
- Advisory Council on Historic Preservation, 4-217, 4-220, 4-232, 5-37
- Agricultural Construction and Monitoring Plan, 2-36, 4-39, 4-41, 4-42, 4-163, 4-165, 4-166, 4-169, 4-186, 4-187, 4-208, 5-3, 5-16, 5-18
- Agricultural Security Areas, 4-182, 4-187, 4-188, 4-189, 4-190, 5-17, 5-18
- Aids to Navigation Plans, 4-177, 4-191, 4-192, 5-18, 5-37
- air emissions, 3-8, 4-233, 4-240, 4-241, 4-250, 4-254, 4-255, 4-266, 4-268, 4-315, 4-323, 4-355, 4-356, 4-357, 5-21, 5-22
- air quality control region, 4-236, 4-315, 4-325
- Allegheny woodrat, 4-109, 4-139, 4-143, 4-144, 4-145, 4-346, 5-13
- Ambient Air Quality Standards, 4-235
- American holly, 4-140, 4-147, 4-148, 5-13, 5-14
- Anthracite Outdoor Adventure Area, 4-171, 4-180
- Appalachian National Historic Trail, 3-42, 3-43, 4-107, 4-171, 4-176, 4-177, 4-178, 4-195, 4-221, 4-225, 4-226, 4-228, 4-229, 4-349, 4-351, 5-17, 5-19
- area of potential effects, 4-218, 4-219, 4-223, 4-224, 4-225, 4-226, 4-227, 4-229, 4-231, 4-315, 4-354
- Bald and Golden Eagle Protection Act, 1-15, 4-138, 4-142, 5-14
- bald eagle, 4-112, 4-138, 4-139, 4-142, 5-13, 5-14
- Baltimore Gas and Electric, 1-14
- Best Available Control Technology, 4-238, 4-240, 4-362
- Best Available Technology, 4-248, 4-249
- best management practices, 2-25, 2-35, 4-31, 4-39, 4-41, 4-55, 4-64, 4-75, 4-76, 4-78, 4-114, 4-120, 4-135, 4-137, 4-139, 4-148, 4-153, 4-173, 4-332, 4-333, 4-334, 4-340, 5-2, 5-14, 5-17
- BicyclePA Routes, 4-193
- Biological Assessment, 4-109, 4-123, 4-124, 4-286, 4-287, 5-13
- Biological Opinion, 1-15, 4-123
- Bird Conservation Region, 4-111
- Birds of Conservation Concern, 4-111, 4-112, 5-11

APPENDIX T (cont'd)

- blasting, 1-9, 2-39, 4-10, 4-11, 4-29, 4-30, 4-35, 4-37, 4-42, 4-56, 4-57, 4-58, 4-72, 4-76, 4-77, 4-79, 4-121, 4-132, 4-138, 4-142, 4-194, 4-281, 4-288, 4-289, 4-333, 4-335, 4-345, 5-1, 5-3, 5-12, 5-14, 5-24, 5-34
- blowdown, 4-254, 4-289, 4-290, 4-291, 4-292, 4-293, 4-294, 4-295, 4-296, 4-297, 4-359, 5-24
- bog turtle, 1-9, 3-76, 4-125, 4-126, 4-133, 4-134, 4-135, 4-136, 4-137, 4-346, 5-13
- brook floater, 4-149, 5-13, 5-14
- Call Before You Dig, 2-28, 2-44, 4-307
- cathodic protection, 2-9, 2-14, 2-30, 2-44, 4-91, 4-114, 4-151, 4-306, 4-308, 4-310, 4-364
- Certificate of Public Convenience and Necessity, 1-1, 1-2, 1-3, 1-5, 1-15, 2-42, 3-2, 4-1, 4-56, 4-265, 4-299, 5-29, 5-32
- Clean Air Act, 1-13, 1-15, 1-18, 1-19, 4-234, 4-237, 4-238, 4-240, 4-242, 4-243, 4-244, 4-323, 4-363
- Clean Air Council, 4-245, 4-265
- Clean and Green Program, 1-10, 3-30, 4-182, 4-186, 4-193, 5-17
- Clean Water Act, 1-5, 1-15, 1-16, 1-17, 3-1, 3-37, 4-62, 4-83, 4-90
- climate change, 1-9, 1-10, 4-133, 4-237, 4-322, 4-359, 4-360, 4-361, 4-362, 4-363
- Code of Maryland Regulations, 4-124, 4-270
- coldwater fishes, 4-62, 4-65, 4-66, 4-67, 4-68, 4-69
- communication towers, 2-8, 2-9, 4-154, 4-155, 4-181, 4-196, 4-197, 4-198, 4-199, 5-19
- compensatory mitigation, 4-90, 4-341
- Conestoga River, 2-33, 3-21, 3-68, 3-69, 3-71, 3-72, 4-55, 4-60, 4-64, 4-70, 4-73, 4-74, 4-75, 4-80, 4-81, 4-120, 4-192, 4-225, 4-280, 4-286, 4-287, 4-288, 5-5, 5-23, 5-27, 5-33, 5-34, 5-38
- Conservation Reserve Enhancement Program, 1-10, 4-182, 4-183, 4-184, 4-185, 4-189, 4-190, 5-17
- Conservation Reserve Program, 4-182, 4-183, 4-184, 4-185, 5-17
- contamination, 1-9, 4-42, 4-43, 4-51, 4-52, 4-54, 4-55, 4-56, 4-58, 4-77, 4-79, 4-121, 4-137, 4-193, 4-334, 5-3, 5-18
- Council on Environmental Quality, 1-5, 1-13, 4-213, 4-214, 4-314, 4-322, 4-323
- cranefly orchid, 4-148, 5-13
- Department of Homeland Security, 4-313
- diesel emission control measures, 4-251, 5-23, 5-38
- earthquakes, 4-13, 4-14, 4-15, 4-16, 4-17, 4-18, 4-30, 4-312, 5-1
- easements, 3-33, 4-157, 4-185, 4-187, 4-189
- Eastern Land and Resources Corporation, 4-161, 4-162, 4-163, 5-16, 5-36
- eastern small-footed bat, 4-128, 4-139, 4-142, 4-143, 4-145, 4-146, 4-346, 5-13
- Ecological Services Field Office, 4-111, 4-126, 4-127, 4-128, 4-134, 4-136, 4-138, 5-11
- eminent domain, 1-5, 4-157, 5-29
- employment, 4-200, 4-203, 4-217, 4-352, 5-19
- Endangered Species Act of 1973, 1-14, 1-15, 4-111, 4-123, 4-124, 4-125, 4-346, 5-13

APPENDIX T (cont'd)

- Environmental Construction Plan, 2-23, 2-24, 2-25, 2-27, 2-28, 2-29, 2-30, 2-31, 2-32, 2-35, 2-36, 2-38, 2-40, 2-42, 2-43, 3-55, 4-11, 4-28, 4-39, 4-41, 4-43, 4-55, 4-56, 4-58, 4-73, 4-79, 4-86, 4-88, 4-89, 4-90, 4-100, 4-102, 4-103, 4-104, 4-114, 4-116, 4-117, 4-118, 4-119, 4-120, 4-121, 4-122, 4-137, 4-148, 4-153, 4-154, 4-156, 4-157, 4-158, 4-160, 4-163, 4-173, 4-187, 4-194, 4-206, 4-207, 4-208, 4-289, 4-309, 4-335, 4-340, 4-349, 4-350, 4-351, 4-353, 5-3, 5-4, 5-5, 5-6, 5-7, 5-9, 5-10, 5-11, 5-12, 5-14, 5-17, 5-19
- Environmental Inspector, 2-25, 2-40, 2-41, 4-29, 4-39, 4-56, 4-88, 4-164, 5-28, 5-30, 5-31
- environmental justice, 4-213, 4-214, 4-216, 5-20
- essential fish habitat, 4-117, 5-11
- Exceptional Value, 4-63, 4-85
- Farm and Ranch Lands Protection Program, 4-182, 4-183, 4-185, 4-187, 4-188, 4-189, 4-190, 5-17
- Federal Emergency Management Agency, 4-22, 4-71, 4-72, 4-77, 4-84
- floodplains, 1-9, 4-4, 4-7, 4-22, 4-77, 4-84, 4-127, 4-143, 4-340
- fugitive dust, 1-10, 4-245, 4-250, 4-251, 4-268, 4-355, 5-21
- Fugitive Dust Control Plan, 4-73
- General Conformity, 1-13, 4-238, 4-244, 4-245, 4-246, 4-247, 4-251, 4-356, 5-22, 5-38
- geologic hazards, 1-9, 4-13, 4-310, 4-333
- geotechnical, 3-57, 3-69, 4-26, 4-32, 4-56, 4-80, 4-81, 4-191, 4-195, 5-5, 5-18
- Glen Burn Luke Fidler Mine Fire, 4-28, 5-2
- global warming potential, 4-237
- Goodleigh Manor residential development, 3-24, 3-26, 3-27, 3-28, 3-32, 3-33, 3-36, 3-37, 3-38, 4-161, 4-162, 5-16
- greenhouse gases, 1-10, 4-237, 4-238, 4-239, 4-240, 4-242, 4-244, 4-249, 4-254, 4-257, 4-322, 4-355, 4-360, 4-361, 4-362, 5-21
- groundwater, 1-4, 1-9, 1-16, 2-28, 4-18, 4-31, 4-33, 4-36, 4-43, 4-44, 4-47, 4-51, 4-52, 4-53, 4-54, 4-55, 4-56, 4-57, 4-58, 4-83, 4-133, 4-163, 4-193, 4-268, 4-306, 4-315, 4-317, 4-319, 4-320, 4-321, 4-332, 4-334, 4-335, 4-336, 4-340, 5-4, 5-5, 5-33
- groundwater contamination, 4-43, 4-52, 4-54, 4-55
- hazardous air pollutants, 4-243, 4-249, 4-254, 4-256, 4-257, 4-266, 4-267, 5-21
- hazardous waste, 4-335
- Hemlock/Mixed Hardwood Palustrine Forest Community, 4-86, 4-93, 4-95, 4-96, 5-7, 5-8
- hibernation sites, 4-125, 4-126, 4-127, 4-128, 4-129, 4-132, 4-146
- high consequence areas, 4-304, 4-305, 4-306, 5-25
- horizontal directional drill, 2-24, 2-31, 2-32, 2-33, 2-34, 2-35, 3-16, 3-57, 3-68, 3-69, 3-72, 4-32, 4-55, 4-60, 4-70, 4-71, 4-72, 4-73, 4-74, 4-75, 4-76, 4-80, 4-81, 4-86, 4-117, 4-118, 4-120, 4-148, 4-158, 4-192, 4-207, 4-219, 4-223, 4-225, 4-227, 4-230, 4-231, 4-270, 4-280, 4-285, 4-286, 4-287, 4-288, 4-334, 4-340, 4-350, 5-5, 5-6, 5-11, 5-12, 5-14, 5-19, 5-21, 5-23, 5-24, 5-34, 5-38
- Horizontal Directional Drilling Contingency Plan, 2-34, 4-56, 4-80, 4-81, 4-120, 4-148, 5-5, 5-14

APPENDIX T (cont'd)

- hydrostatic testing, 1-17, 2-30, 4-73, 4-82, 4-88, 4-121, 4-299, 4-300, 4-301, 4-304, 4-306, 4-334, 4-336, 4-340, 5-6, 5-12
- impact radius, 4-304, 4-305, 5-25
- Important Bird Area, 4-109, 4-110
- Important Mammal Area, 4-109
- Important Mammal Areas Project, 4-109
- Indiana bat, 4-125, 4-126, 4-127, 4-128, 4-129, 4-137, 4-145, 4-346, 5-13
- Intergovernmental Panel on Climate Change, 4-359, 4-360
- interior forest, 3-15, 3-20, 3-32, 3-37, 4-96, 4-97, 4-98, 4-99, 4-100, 4-102, 4-104, 4-108, 4-114, 4-115, 4-116, 4-153, 4-343, 4-344, 5-9, 5-10, 5-11, 5-35
- Interstate Natural Gas Association of America Foundation, 4-209
- invasive species, 2-41, 2-43, 2-44, 4-85, 4-89, 4-100, 4-101, 4-102, 4-103, 4-104, 4-115, 4-137, 4-163, 4-342, 5-7, 5-9, 5-10, 5-35
- jeweled shooting-star, 4-94, 4-140, 4-147, 5-8, 5-13
- karst, 1-9, 4-4, 4-13, 4-23, 4-24, 4-25, 4-26, 4-32, 4-33, 4-44, 4-47, 4-48, 4-50, 4-55, 4-57, 4-127, 4-333, 5-2, 5-3, 5-4, 5-5, 5-33, 5-34
- Karst Investigation and Mitigation Plan, 4-24, 4-33, 4-55, 4-333, 5-3, 5-4, 5-5, 5-33
- land requirements, 2-9, 4-150, 4-154, 4-155, 4-325, 4-343
- Landslide Hazard Investigation and Mitigation Plan, 4-19, 4-31, 5-2
- landslides, 4-13, 4-18, 4-19, 4-20, 4-31, 5-2
- Light Detection and Ranging, 4-19, 4-21, 4-22, 4-24, 4-33, 4-58, 4-83, 5-3, 5-33
- liquefied natural gas, 1-12, 1-13, 4-210
- low income populations, 4-213
- Marcellus Shale, 1-2, 3-1, 3-2, 4-315, 4-321, 4-322, 4-323, 4-324, 4-332, 4-333, 4-335, 4-340, 4-344, 4-347, 5-25, 5-26
- Maximum Achievable Control Technology, 4-243
- maximum allowable operating pressure, 2-1, 2-8, 4-299, 4-300, 4-301, 4-304
- methane, 1-10, 4-237, 4-253, 4-254, 4-257, 4-298, 4-361, 4-362, 4-363, 5-21
- Migratory Bird Plan, 4-97, 4-99, 4-106, 4-111, 4-114, 4-345, 5-11
- Migratory Bird Treaty Act, 1-9, 1-15, 4-111, 4-138, 4-142, 5-14
- migratory birds, 1-9, 1-15, 4-99, 4-104, 4-108, 4-110, 4-111, 4-112, 4-113, 4-114, 4-116, 4-132, 4-344, 4-345, 5-9, 5-10, 5-11
- mine fires, 1-9, 4-12, 4-26, 4-28, 4-33, 4-34, 5-2, 5-33
- minority population, 4-213, 4-214, 4-215
- mussels, 4-117, 4-120, 4-126, 4-139, 4-148, 4-149, 5-11, 5-14
- National Ambient Air Quality Standards, 4-235, 4-236, 4-238, 4-257, 4-259, 4-260, 4-261, 4-262, 4-263, 4-264, 4-265, 4-268, 4-357, 4-358, 5-22, 5-38
- National Emission Standards for Hazardous Air Pollutants, 4-238, 4-243, 4-248
- National Environmental Policy Act of 1969, 1-2, 1-3, 1-4, 1-5, 1-13, 2-16, 3-1, 3-26, 4-30, 4-213, 4-214, 4-314, 4-322, 5-26
- National Historic Preservation Act, 1-15, 1-18, 1-19, 4-217, 4-218, 4-223, 4-232, 5-21

APPENDIX T (cont'd)

- National Hydrography Dataset, 3-36, 4-58, 4-84
- National Oceanic and Atmospheric Administration, 4-22, 4-123, 4-169, 4-313, 5-13
- National Oceanic and Atmospheric Administration, National Marine Fisheries Service, 4-123, 5-13
- National Park Service, 1-15, 3-21, 3-42, 3-43, 3-46, 4-171, 4-172, 4-178, 4-182, 4-221, 4-226, 4-230
- National Pollutant Discharge Elimination System, 1-17, 1-18, 1-19, 4-73, 5-6
- National Register of Historic Places, 3-37, 3-79, 4-217, 4-218, 4-219, 4-220, 4-221, 4-222, 4-223, 4-227, 4-228, 5-20
- National Rivers Inventory, 4-71
- National Wetlands Inventory, 3-50, 4-58, 4-83
- Natural Gas Act, 1-1, 1-2, 1-5, 1-13, 1-15, 3-2, 4-322, 5-29
- Natural Resources Conservation Service, 1-2, 1-6, 2-30, 4-3, 4-6, 4-7, 4-10, 4-34, 4-35, 4-37, 4-38, 4-41, 4-47, 4-84, 4-103, 4-183, 4-185, 4-186, 4-187, 5-1, 5-17, 5-36
- New Source Performance Standards, 4-238, 4-242, 4-243, 4-248, 4-249, 4-363
- New Source Review, 4-237, 4-238, 4-239, 4-244, 4-247, 4-248, 4-249
- nighttime construction, 4-288, 5-23
- noise-sensitive area, 4-269, 4-270, 4-271, 4-274, 4-277, 4-280, 4-285, 4-286, 4-287, 4-288, 4-289, 4-290, 4-291, 4-292, 4-293, 4-294, 4-295, 4-297, 4-359, 5-23, 5-24, 5-38, 5-39
- Nonattainment New Source Review, 4-238, 4-239, 4-240, 4-247, 4-248, 4-249, 4-250, 4-357, 5-22
- non-jurisdictional facilities, 1-3, 4-329
- northeastern bulrush, 4-93, 4-125, 4-126, 4-136, 4-137, 4-141, 4-346, 5-8, 5-13
- northern long-eared bat, 4-125, 4-126, 4-128, 4-129, 4-130, 4-132, 4-133, 4-137, 4-145, 4-346, 5-13
- Notice of Intent to Prepare an Environmental Impact Statement for the Planned Atlantic Sunrise Expansion Project, Request for Comments on Environmental Issues, and Notice of Public Scoping Meetings, 1-7, 4-218, 4-224
- no-till farm, 2-36, 4-167, 4-168, 4-169, 5-16
- Occupational Safety and Health Administration, 4-196, 4-298, 4-364
- Office of Energy Projects, 1-2, 3-32, 4-31, 4-33, 4-47, 4-57, 4-79, 4-81, 4-102, 4-114, 4-137, 4-159, 4-164, 4-166, 4-233, 4-247, 4-280, 5-13, 5-28, 5-29, 5-30, 5-32, 5-33, 5-34, 5-35, 5-36, 5-37, 5-38
- organic farms, 1-10, 3-51, 4-165, 4-166, 4-167, 5-16, 5-36
- peak ground acceleration, 4-13, 4-16
- Pedrick Farm, 4-220, 4-229, 4-230, 5-21
- Pennsylvania Biological Survey, 4-109, 4-142
- Pennsylvania Certified Organic, 3-50, 4-165, 4-166, 5-16, 5-36
- Pennsylvania Department of Conservation and Natural Resources, 1-17, 4-5, 4-16, 4-21, 4-22, 4-24, 4-47, 4-86, 4-91, 4-93, 4-96, 4-105, 4-106, 4-107, 4-124, 4-128, 4-136, 4-142, 4-147, 4-148, 4-170, 4-171, 4-173, 4-174, 4-180, 4-181, 4-187, 4-190,

APPENDIX T (cont'd)

- 4-191, 5-7, 5-8, 5-11, 5-14, 5-17, 5-35, 5-36
- Pennsylvania Department of Environmental Protection, 1-16, 1-17, 3-69, 4-3, 4-11, 4-12, 4-26, 4-27, 4-28, 4-29, 4-41, 4-47, 4-51, 4-52, 4-53, 4-58, 4-60, 4-61, 4-62, 4-64, 4-71, 4-73, 4-83, 4-85, 4-90, 4-116, 4-127, 4-191, 4-241, 4-242, 4-245, 4-246, 4-247, 4-248, 4-254, 4-255, 4-265, 4-266, 4-323, 4-330, 4-333, 4-335, 4-336, 4-340, 4-356, 5-1, 5-4, 5-6, 5-22, 5-31, 5-34, 5-38
- Pennsylvania Department of Transportation, 1-17, 4-193, 4-206, 4-319, 4-320, 4-331, 4-355, 4-356, 5-18
- Pennsylvania Fish and Boat Commission, 1-17, 4-75, 4-76, 4-117, 4-124, 4-135, 4-146, 4-147, 4-148, 4-170, 4-176, 4-177, 4-191, 4-192, 5-12, 5-13, 5-14, 5-18, 5-37
- Pennsylvania Game Commission, 1-17, 3-42, 3-63, 3-77, 4-97, 4-106, 4-107, 4-108, 4-109, 4-112, 4-124, 4-127, 4-128, 4-143, 4-144, 4-145, 4-146, 4-170, 4-171, 4-174, 4-177, 4-178, 4-179, 4-190, 4-195, 4-221, 5-11, 5-13, 5-35
- Pennsylvania Natural Heritage Program, 3-37, 4-86, 4-93, 4-96, 4-143
- permanent access roads, 2-9, 3-59, 3-60, 4-38, 4-81, 4-104, 4-116, 4-151, 4-156, 4-220, 4-328, 4-347, 5-15, 5-27
- Permittee-Responsible Mitigation Plan, 4-90, 4-100, 4-104, 5-7, 5-9, 5-10, 5-34
- Pipeline and Hazardous Materials Safety Administration, 2-28, 2-43, 4-31, 4-298, 4-310, 4-311, 4-312, 4-313, 4-360
- planned development, 3-77, 4-161, 4-163, 4-316, 4-348, 5-16
- polychlorinated biphenyls, 4-64, 4-70, 4-71
- Prevention of Significant Deterioration, 4-237, 4-238, 4-239, 4-240, 4-255, 4-357, 5-22
- property values, 1-10, 3-38, 4-208, 4-209, 4-217, 5-20
- purpose and need, 1-9, 1-12, 3-2
- puttyroot, 4-96, 4-139, 4-148, 5-13
- radon, 4-267, 4-268
- region of influence, 4-216, 4-314, 4-315, 4-323, 4-324, 4-325, 4-330, 4-331, 4-334, 4-336, 4-338, 4-339, 4-341, 4-343, 4-347, 4-349, 4-352, 4-355, 4-356, 4-358, 5-25
- renewable energy, 1-12, 3-2, 4-160
- residential construction plans, 2-36, 4-158, 4-159, 5-15, 5-35
- route alternatives, 1-7, 3-1, 3-8, 3-9, 3-17, 3-18, 3-20, 3-21, 3-24, 3-32, 4-93, 4-100, 4-178, 4-193, 4-222, 5-8, 5-9, 5-26, 5-27
- route variations, 3-18, 3-75, 3-76, 3-77, 4-163, 5-26, 5-27
- Safe Harbor East Woods - County Natural Heritage Inventory, 4-96, 5-9
- safety standards, 1-11, 4-196, 4-299, 4-364, 5-25
- schedule, 1-2, 2-25, 2-27, 2-30, 2-39, 2-43, 3-32, 4-79, 4-158, 4-175, 4-176, 4-178, 4-179, 4-180, 4-201, 4-205, 4-245, 4-247, 4-328, 4-331, 4-334, 4-353, 4-356, 4-358, 5-12, 5-21, 5-22, 5-31, 5-32, 5-34, 5-38
- Secretary of the Commission, 3-29, 3-32, 3-59, 3-60, 3-75, 3-79, 4-31, 4-33, 4-47, 4-57, 4-79, 4-81, 4-82, 4-89, 4-90, 4-102, 4-107, 4-114, 4-159, 4-163, 4-164, 4-166, 4-182, 4-191, 4-192, 4-210, 4-217, 4-232, 4-233, 4-247, 4-263, 4-280, 4-290, 4-291, 4-293, 4-294, 4-295, 4-299, 5-9, 5-28, 5-29, 5-31, 5-32, 5-33, 5-34, 5-35, 5-36, 5-37, 5-38, 5-39

APPENDIX T (cont'd)

- seismicity, 1-9, 4-13, 4-14, 4-15, 4-16, 4-17, 4-30, 5-1
- Significant Emissions Rate, 4-238
- soil contamination, 4-42
- Soil Survey Geographic Database, 4-10, 4-34, 4-37
- South Carolina Department of Health and Environmental Control, 1-19, 4-47, 4-73
- South Carolina Department of Natural Resources, 4-125
- Spill Plan for Oil and Hazardous Materials, 2-24, 3-54, 4-42, 4-56, 4-58, 4-78, 4-79, 4-82, 4-121, 4-165, 4-335, 4-340, 4-345, 5-3, 5-5, 5-7, 5-12
- State Game Land, 1-18, 3-42, 3-61, 3-63, 4-106, 4-107, 4-108, 4-109, 4-110, 4-170, 4-171, 4-174, 4-177, 4-178, 4-179, 4-182, 4-190, 4-195, 5-11, 5-35, 5-36
- State Historic Preservation Office, 1-18, 1-19, 4-218, 4-219, 4-220, 4-221, 4-222, 4-223, 4-226, 4-227, 4-228, 4-229, 4-230, 4-232, 5-20, 5-37
- State Implementation Plan, 4-244, 4-245, 4-246, 4-247, 4-356, 4-363, 5-22, 5-38
- stiff cowbane, 4-140, 4-148, 5-13
- Susquehanna River, 1-9, 1-10, 1-16, 2-33, 3-9, 3-12, 3-13, 3-16, 3-17, 3-66, 3-69, 3-72, 4-5, 4-45, 4-55, 4-60, 4-61, 4-62, 4-64, 4-70, 4-71, 4-73, 4-74, 4-75, 4-79, 4-80, 4-81, 4-110, 4-118, 4-120, 4-148, 4-175, 4-192, 4-196, 4-207, 4-225, 4-230, 4-231, 4-280, 4-286, 4-287, 4-288, 4-340, 4-350, 5-5, 5-6, 5-14, 5-23, 5-34, 5-38
- tax revenue, 1-10, 4-200, 4-210, 4-211, 4-212, 4-217, 4-354, 4-364, 5-20, 5-26
- terrorism, 4-297, 4-313
- timber rattlesnake, 1-9, 4-139, 4-143, 4-146, 4-147, 4-346, 5-13
- traffic, 1-10, 2-34, 2-35, 2-36, 4-1, 4-39, 4-153, 4-158, 4-173, 4-200, 4-205, 4-206, 4-207, 4-217, 4-307, 4-309, 4-319, 4-320, 4-321, 4-332, 4-348, 4-349, 4-353, 4-355, 5-19
- Transco System Alternative, 3-6, 3-8, 5-27
- Tucquan Creek, 3-48, 3-68, 3-76, 4-68, 4-71, 4-191, 4-195, 5-18, 5-19
- turbidity, 2-33, 4-56, 4-57, 4-76, 4-77, 4-78, 4-80, 4-117, 4-119, 4-120, 4-121, 4-149, 4-334, 4-340, 4-345, 5-11, 5-12
- U.S. Army Corps of Engineers, 1-2, 1-5, 1-6, 1-7, 1-15, 2-34, 3-37, 3-68, 4-81, 4-83, 4-90, 4-169, 4-222, 4-340, 4-341, 4-354, 5-1, 5-6, 5-7, 5-34
- U.S. Department of Agriculture, 1-2, 1-6, 3-50, 4-35, 4-72, 4-91, 4-100, 4-183, 4-185, 4-360
- U.S. Department of Energy, 1-13, 4-360
- U.S. Department of the Interior, 3-42, 3-68, 4-106, 4-126, 4-182, 4-196, 4-360
- U.S. Department of Transportation, 2-22, 2-28, 2-30, 2-43, 3-59, 3-63, 4-17, 4-29, 4-31, 4-73, 4-121, 4-285, 4-298, 4-299, 4-301, 4-304, 4-305, 4-306, 4-307, 4-309, 4-321, 4-364, 5-24, 5-25, 5-26
- U.S. Environmental Protection Agency, 1-8, 1-13, 4-45, 4-47, 4-52, 4-54, 4-55, 4-214, 4-234, 4-235, 4-236, 4-237, 4-238, 4-240, 4-242, 4-243, 4-244, 4-245, 4-247, 4-249, 4-250, 4-251, 4-254, 4-258, 4-261, 4-262, 4-264, 4-265, 4-267, 4-268, 4-269, 4-281, 4-314, 4-322, 4-327, 4-356, 4-360, 4-361, 4-362, 4-363, 5-22
- U.S. Fish and Wildlife Service, 1-15, 4-100, 4-107, 4-111, 4-114, 4-117, 4-123, 4-125, 4-126, 4-127, 4-128, 4-129, 4-132, 4-133, 4-134, 4-135, 4-136, 4-137, 4-138, 4-145, 4-346, 5-9, 5-11, 5-13, 5-35

APPENDIX T (cont'd)

- U.S. Geological Survey, 3-1, 4-3, 4-8, 4-9, 4-11, 4-13, 4-14, 4-15, 4-16, 4-17, 4-18, 4-23, 4-44, 4-47, 4-54, 4-59, 4-111, 4-169, 4-268
- U.S. Global Change Research Program, 4-360
- Unanticipated Discovery of Contamination Plan, 2-28, 4-43, 4-193, 5-3, 5-18
- vibration, 1-11, 4-17, 4-29, 4-30, 4-113, 4-270, 4-289, 4-359, 5-1, 5-24
- Virginia Administrative Code, 4-63, 4-117
- Virginia Department of Conservation and Recreation, 1-18, 4-106, 4-117, 4-118, 4-125, 4-148, 4-149, 5-14
- Virginia Department of Environmental Quality, 1-18, 4-73, 4-83, 4-117
- Virginia Department of Game and Inland Fisheries, 1-18, 4-117, 4-118, 4-148, 4-149, 5-12, 5-13, 5-14
- Virginia Department of Health, 4-47
- Virginia Department of Mines, Minerals, and Energy, 4-3, 4-9, 4-29, 5-3
- Virginia Department of Transportation, 4-321, 4-331
- visual resources, 1-4, 4-1, 4-150, 4-155, 4-173, 4-194, 4-195, 4-315, 4-320, 4-332, 4-346, 4-351, 5-1, 5-15, 5-18, 5-19
- volatile organic compounds, 4-57, 4-235, 4-239, 4-242, 4-246, 4-248, 4-249, 4-250, 4-252, 4-254, 4-256, 4-257, 4-266, 4-267, 4-362, 4-363
- Water Quality Certification, 1-16
- wellhead protection area, 1-7, 3-17, 4-51
- Wetland Reserve Program, 4-182, 4-183, 4-185, 4-186, 5-17
- wildlife habitat, 1-9, 3-16, 3-79, 4-104, 4-106, 4-107, 4-114, 4-115, 4-116, 4-183, 4-185, 4-342, 4-343, 4-364, 5-11, 5-26
- wind erodibility group, 4-35, 4-38
- workforce, 1-10, 4-201, 4-202, 4-203, 4-204, 4-206, 4-216, 4-217, 5-19