SMALL CONDUIT EXEMPTION

LOCATED IN THE SOUTHWEST ONE-QUARTER OF SECTION 31 TOWNSHIP 1 NORTH, RANGE 43 EAST MERIDIAN

Any County, State

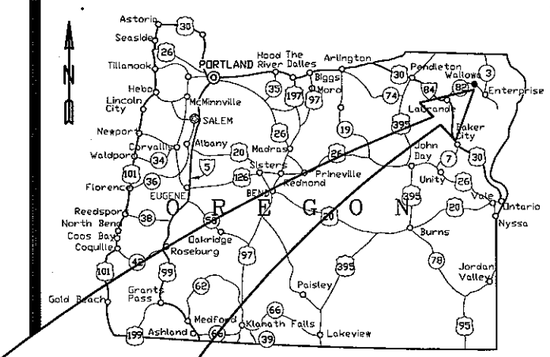

LOCATION MAP

NOT TO SCALE

PROJECT AREA AND BOUNDARY

MAG. DEC. 17°30' EAST (1990)

SCALE: 1"=10'

SURVEY POINTS

POINT NUMBER	NORTHING	EASTING	DESCRIPTION
COORDINATE VALUES EXPRESSED IN INTERNATIONAL FEET			
1	688,482 INT.FT.	8,972,513 INT.FT.	BUILDING CORNER
2	688,470 INT.FT.	8,972,525 INT.FT.	BUILDING CORNER
3	688,458 INT.FT.	8,972,514 INT.FT.	BUILDING CORNER
4	688,470 INT.FT.	8,972,502 INT.FT.	BUILDING CORNER

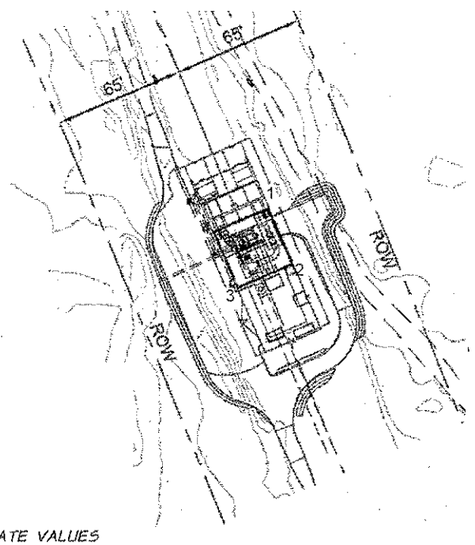

SURVEY DATUM

THE HORIZONTAL DATUM FOR THE COORDINATE VALUES SHOWN IS THE STATE PLANE COORDINATE SYSTEM, NORTH ZONE NAD 83.

NOTES

THE COORDINATE VALUES SHOWN ARE POSITIONALLY ACCURATE TO WITHIN ± 40 FEET.

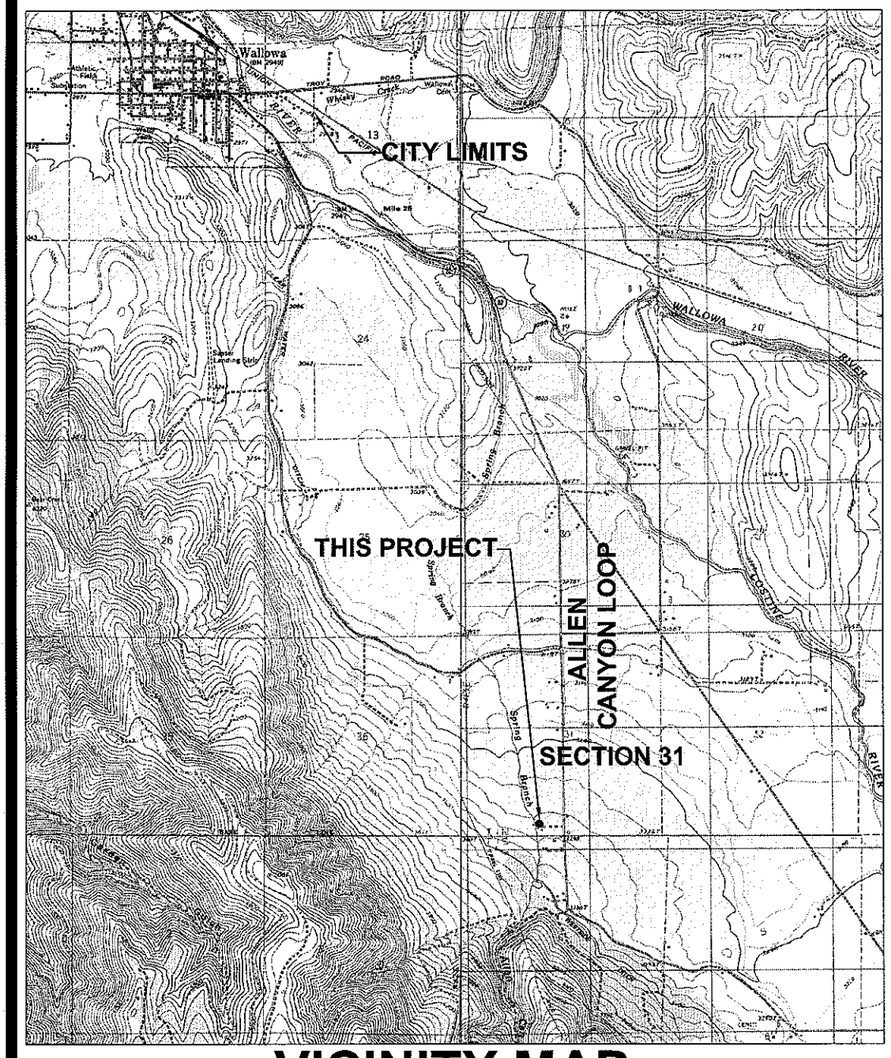

VICINITY MAP

SCALE: 1"= 2000' ±

CERTIFICATION:

THIS DRAWING IS PART OF THE APPLICATION FOR LICENSE MADE BY THE UNDERSIGNED THIS _____ DAY OF _____ 20_.

SIGNATURE _____

EXHIBIT: G FIGURE: 1

PROJECT NAME: SMALL CONDUIT EXEMPTION

PROJECT AREA AND BOUNDARY SCALE: 1" = 10'

10 0 10 20 30

SCALE: 1"=10'